

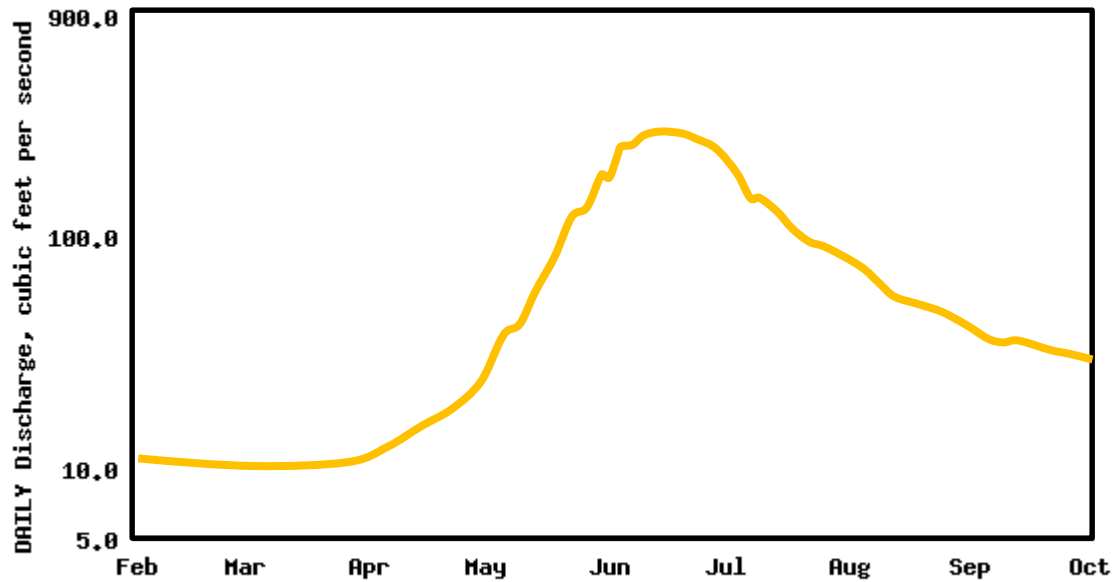
Snake River Watershed

Grizzly Peak Snotel

		Dry Spring	Avg Spring	Wet Spring	Dry Spring	Avg Spring	Wet Spring
LOW March 1 SWE	Min Dust				2006	2007	2011
	Avg Dust	2012			2012	2008	2013
	Max Dust		2010	2013		2009	2014
AVG March 1 SWE	Min Dust		2015			2010	
	Avg Dust					2015	
	Max Dust				Low SWE	Avg SWE	High SWE
HIGH March 1 SWE	Min Dust		2007		2010	2015	2006
	Avg Dust		2008	2011, 2014	2012		2007
	Max Dust	2006	2009		2013		2008
					Min Dust	Avg Dust	Max Dust
							2006
						2007	
						2008	
							2009
							2010
						2011	
						2012	
							2013
						2014	
					2015		

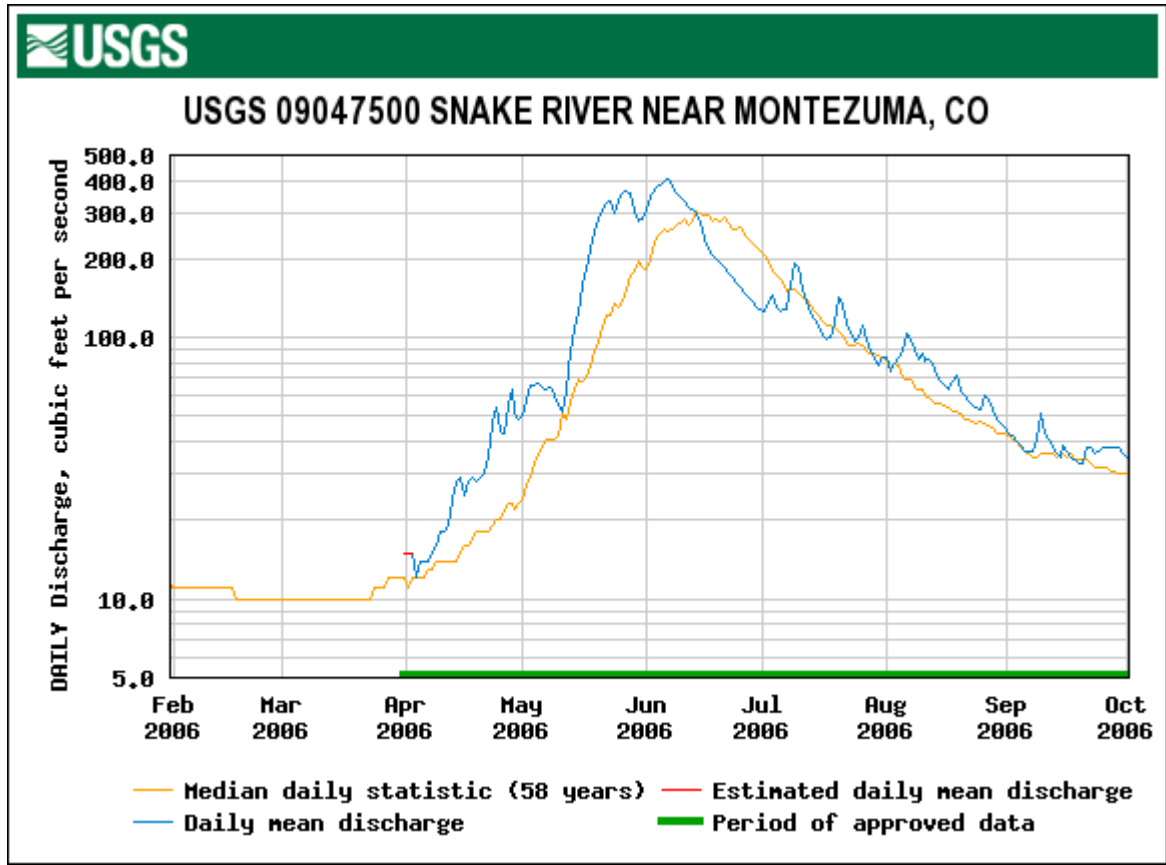


USGS 09047500 SNAKE RIVER NEAR MONTEZUMA, CO

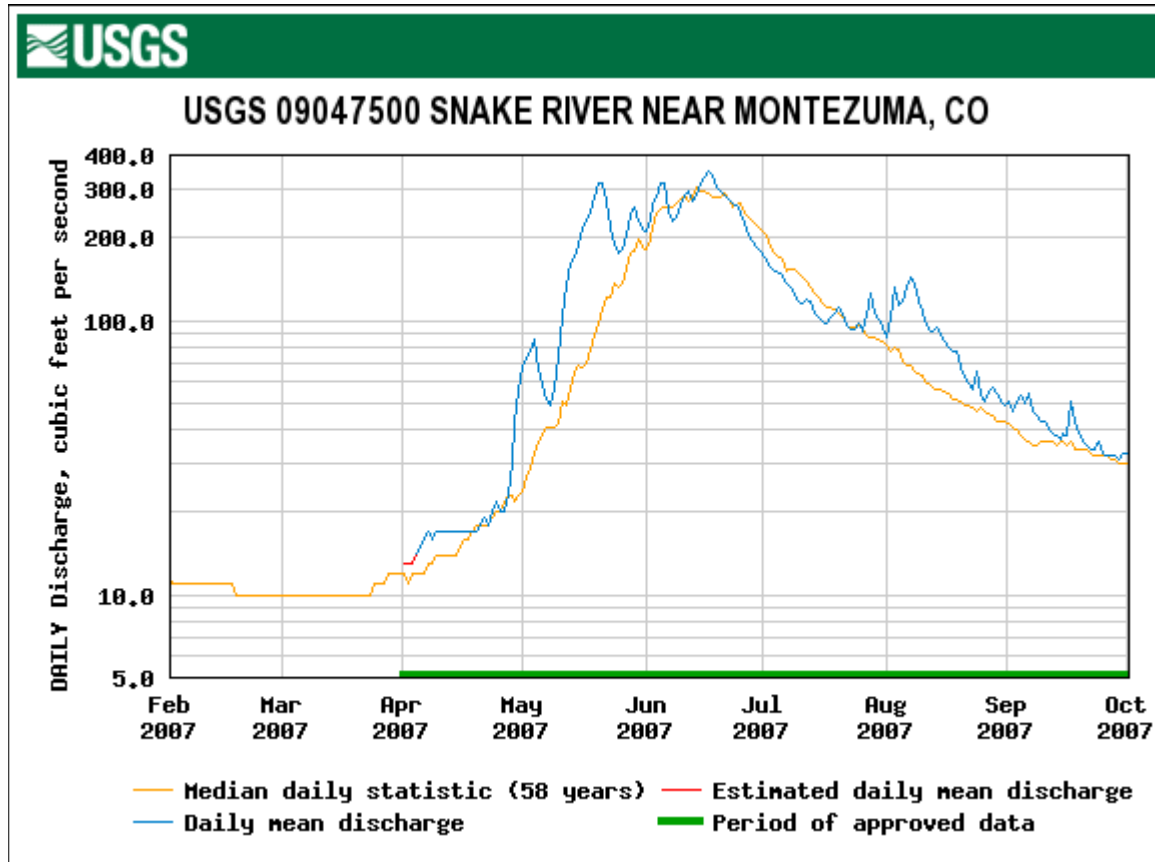


— Median daily statistic (58 years) — Estimated daily mean discharge
— Daily mean discharge — Period of approved data

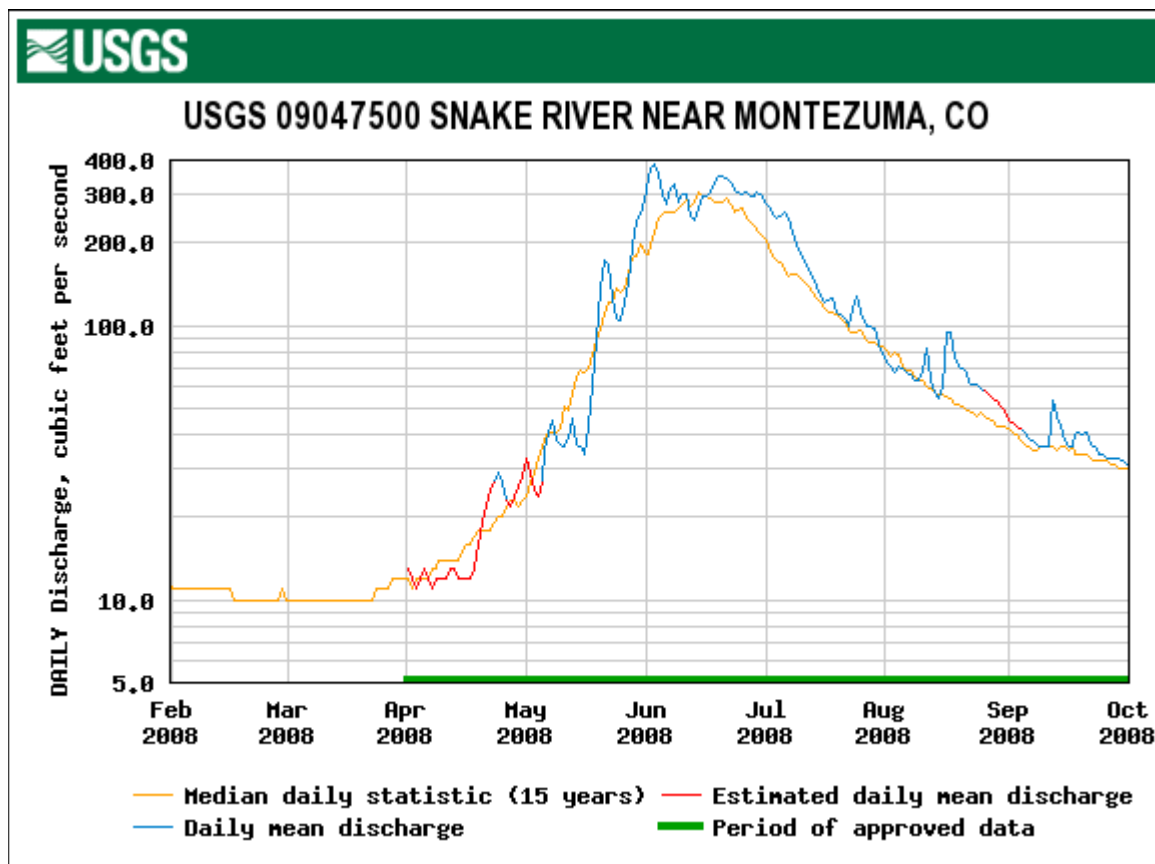
WY 2006: High March 1 SWE, Dry Spring, Max- Dust



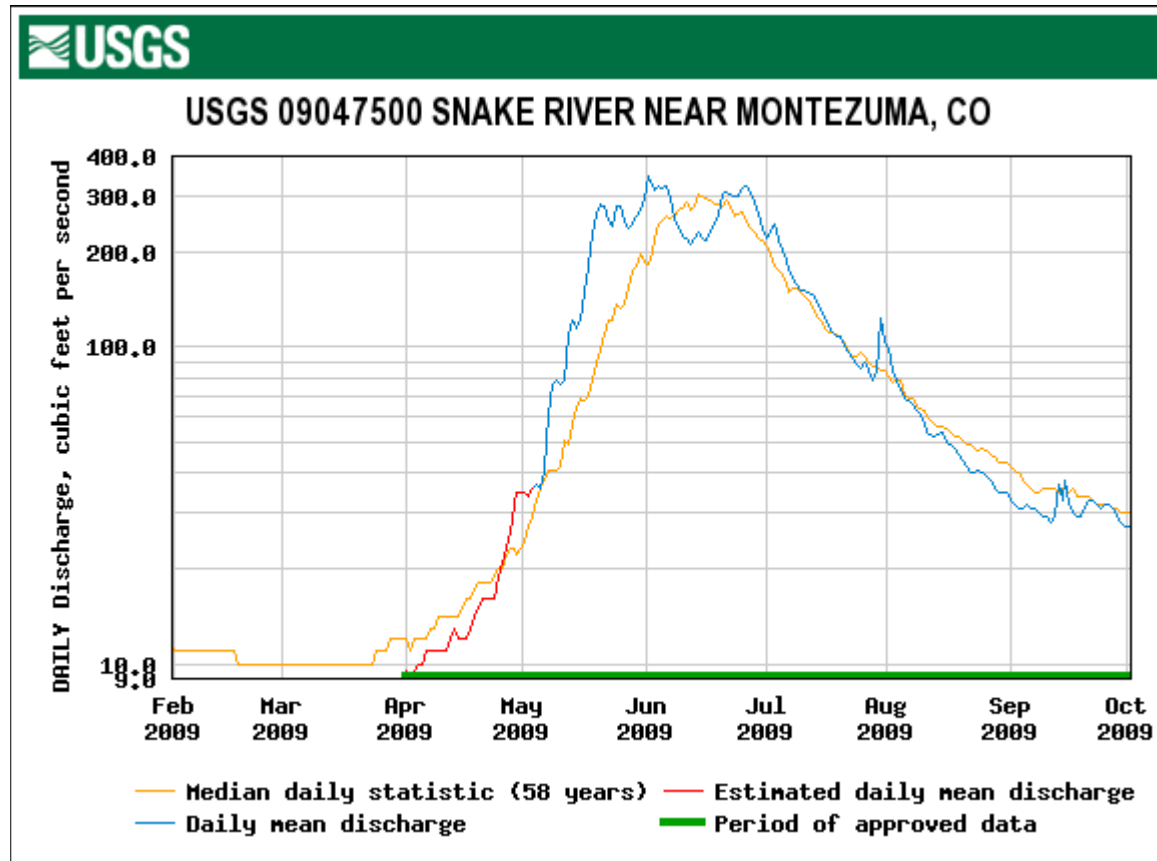
WY 2007: High March 1 SWE, Avg Spring, Min+ Dust



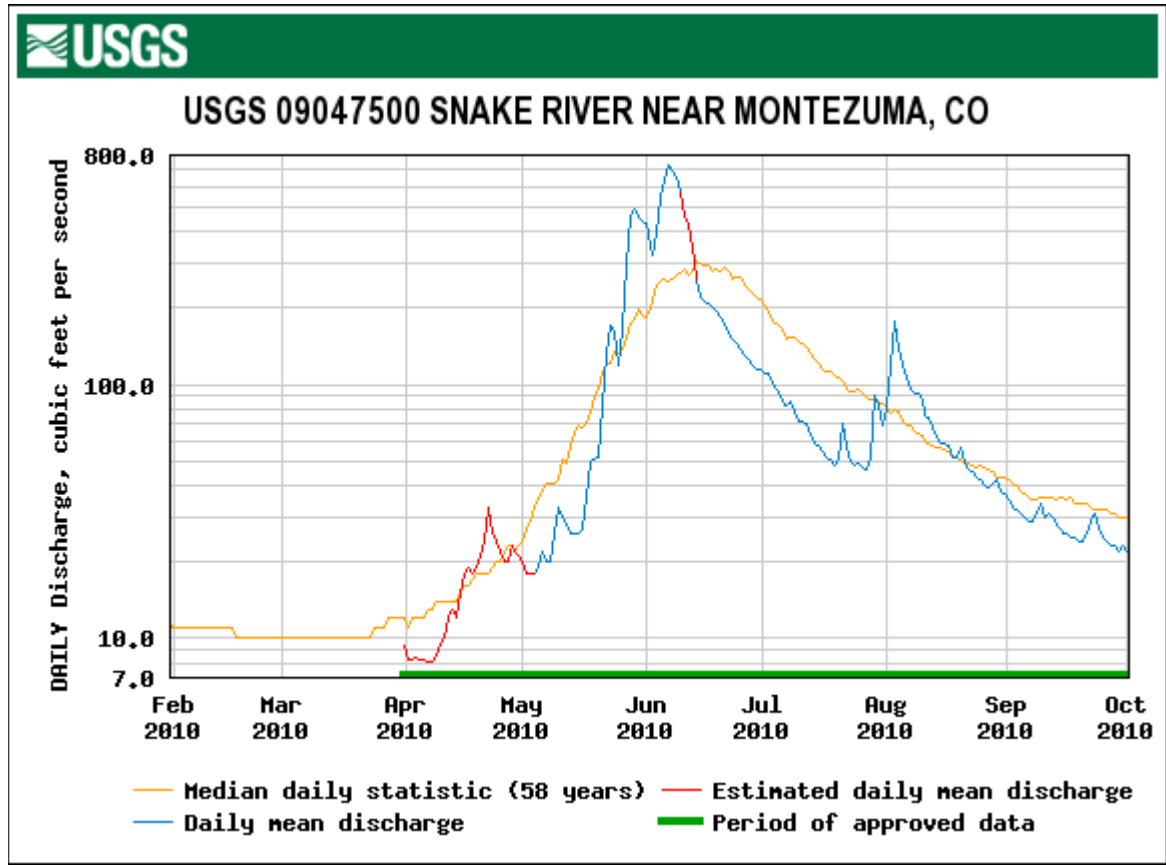
WY 2008: High March 1 SWE, Avg Spring, Avg Dust



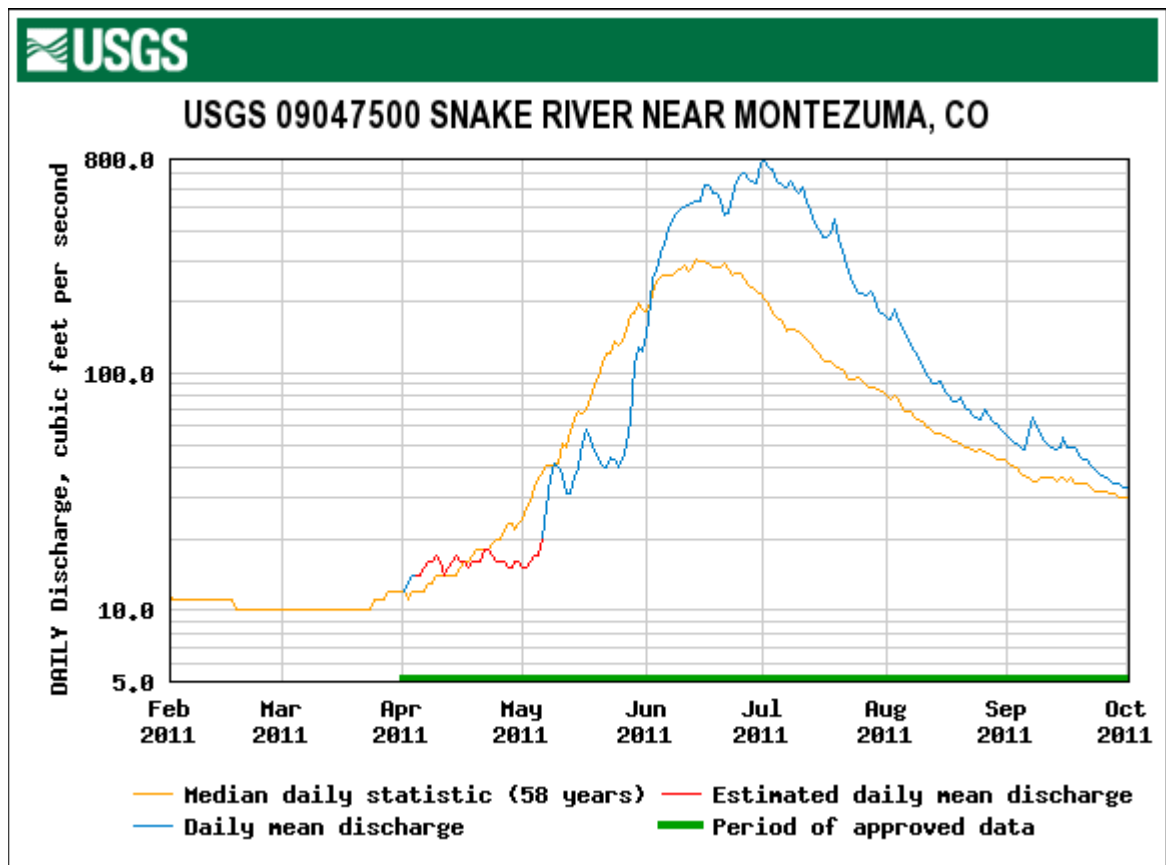
WY 2009: High March 1 SWE, Avg Spring, Max Dust



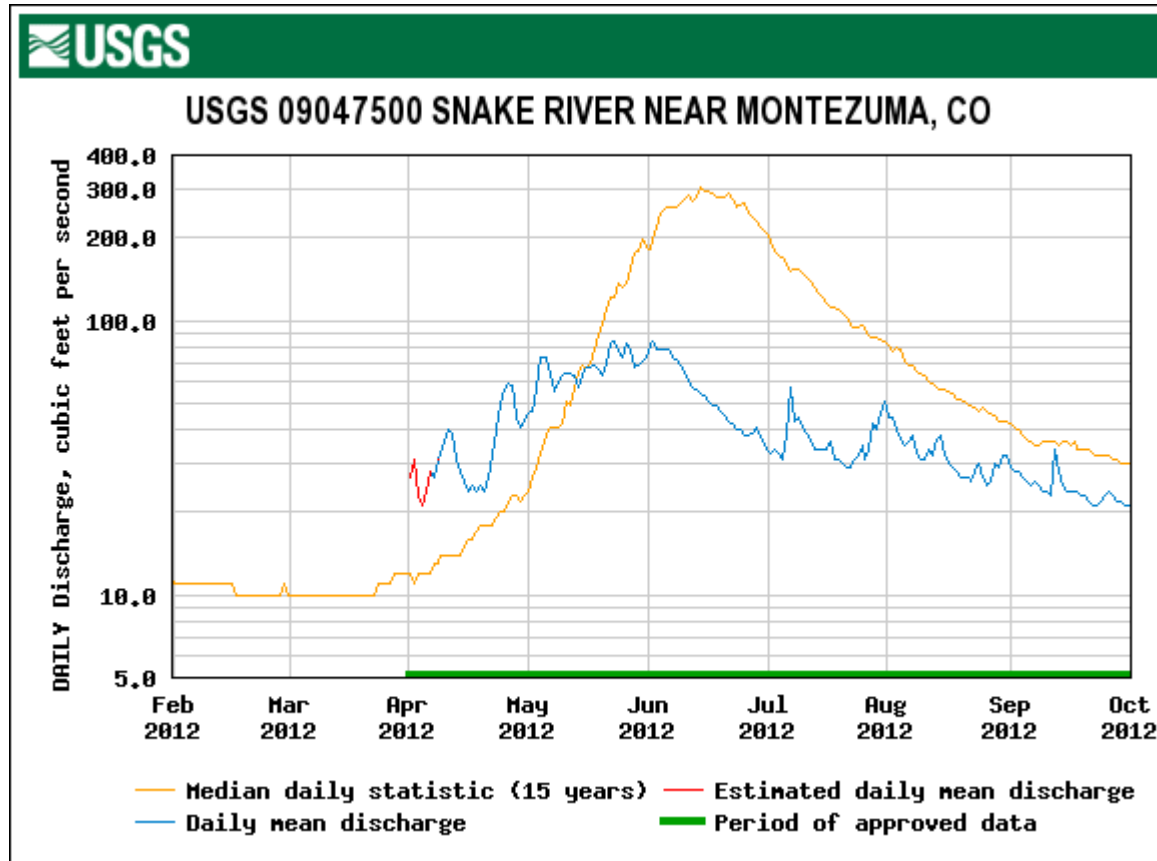
WY 2010: Low March 1 SWE, Avg Spring, Max- Dust



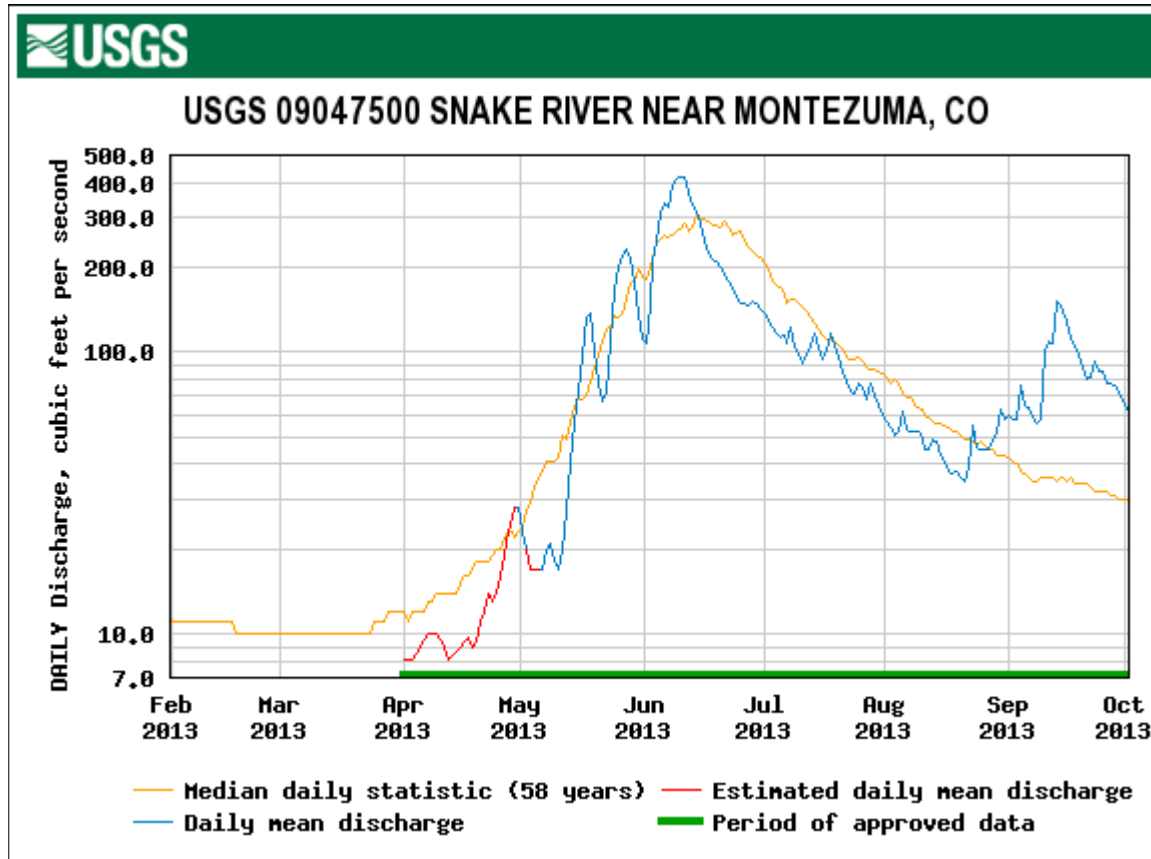
WY 2011: High March 1 SWE, Wet Spring, Avg Dust



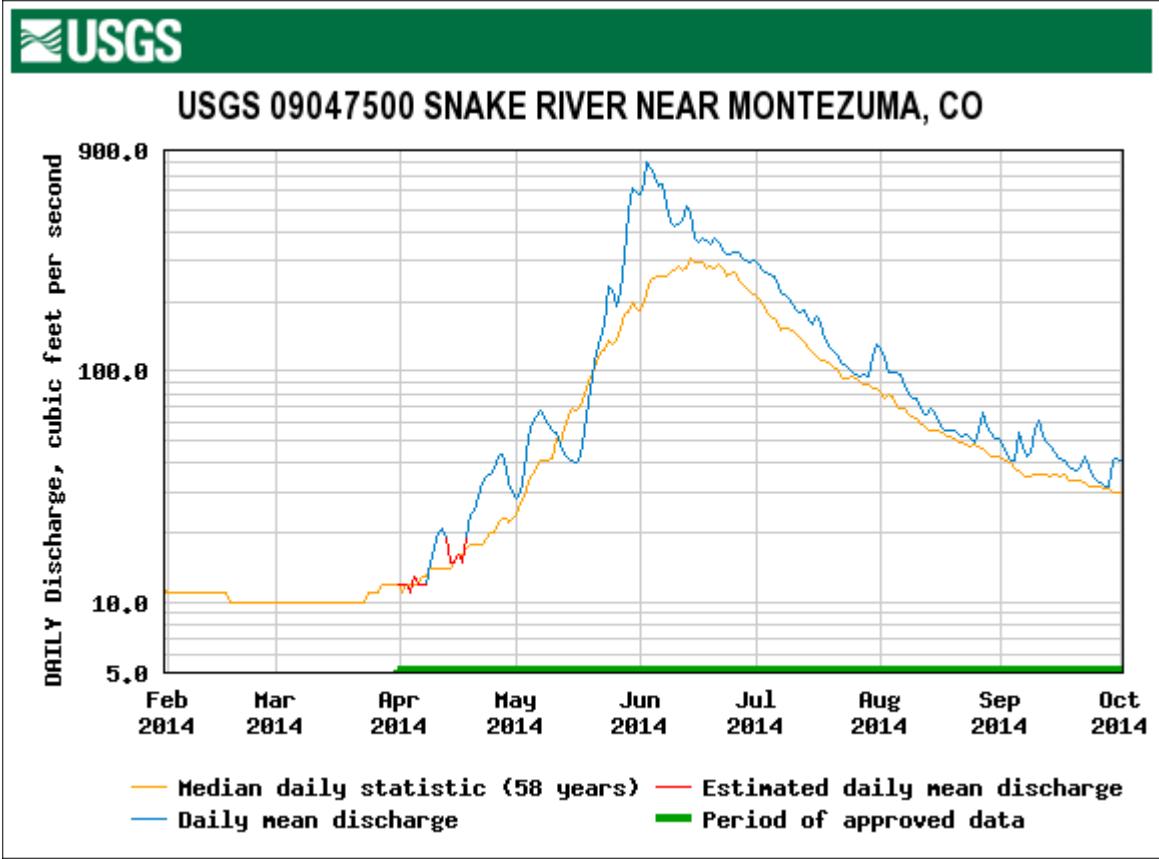
WY 2012: Low March 1 SWE, Dry Spring, Avg Dust



WY 2013: Low March 1 SWE, Wet Spring, Max Dust



WY 2014: High March 1 SWE, Wet Spring, Avg Dust



WY 2015: Avg March 1 SWE, Avg Spring, Min Dust

