

Type Mapping

Workshop outline

What information do you need to find your way from A to B?

Using Google maps as a starting point, re-create your map section only using only typography.

Digital project

To create an A5 map of 1 area of London using Illustrator and only typography

You will be allocated 1 piece of the London map per pair

All pieces will then be pasted together throughout the session to piece together the full map

You must work with the rest of the group to make sure your map matches up from edge to edge. The map should be visually interesting but also informative

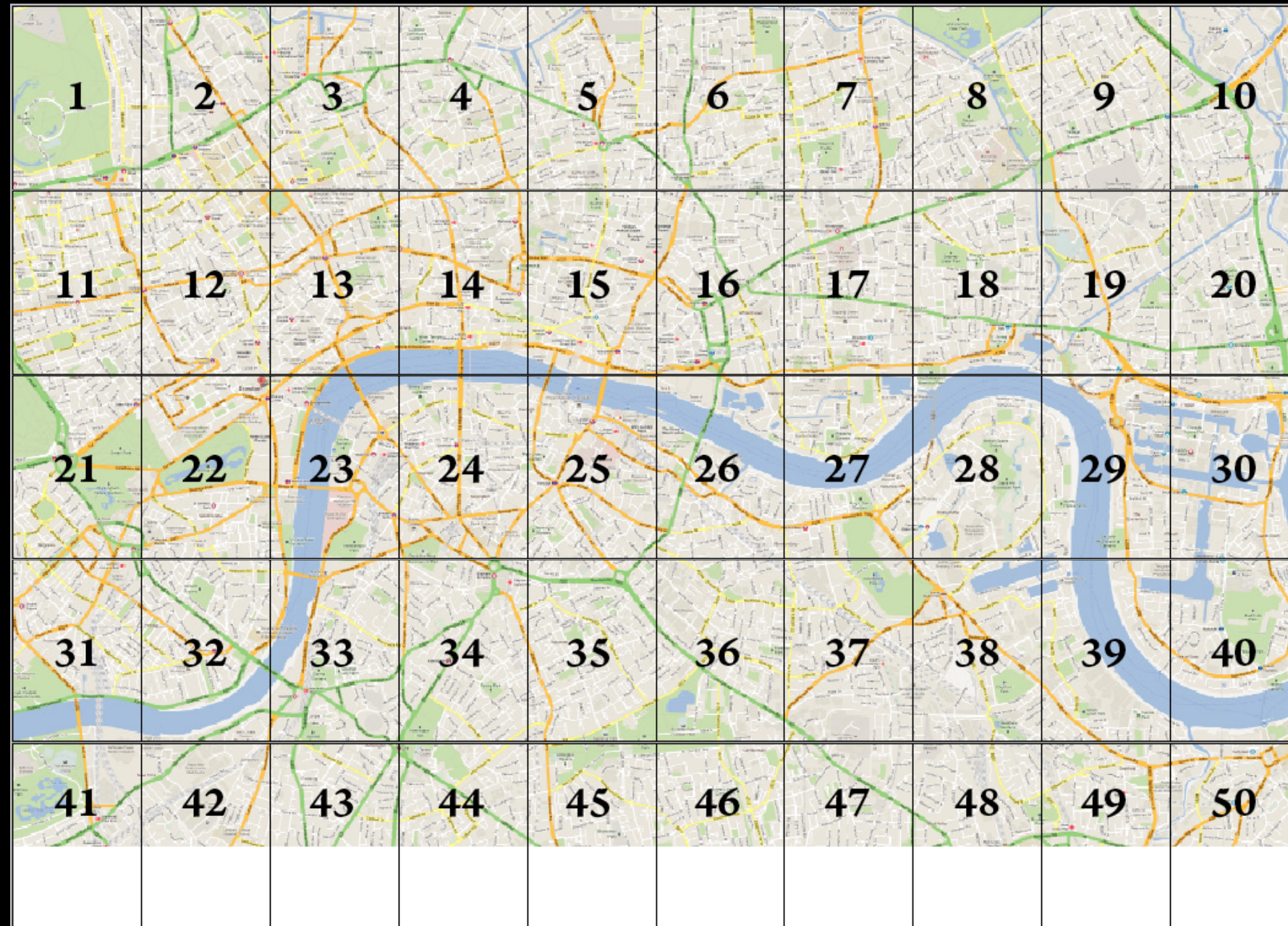
Aims

- To think about how to communicate area using only type and one colour
- Developing use of kerning and tracking
- Working in a team - you will need to work with the other members of the group whose sections match up with yours

Constraints

- Section size – A5
- Type colour – Magenta (C = 0, M = 100, Y = 0, K = 0)
- Font – Helvetica Bold
- To be produced in Illustrator
- Must only use type (no shapes or images) may use type elements such as dashes, quote marks as visual tools

Map sections



Andy Proehl

Mediterranean Sea

El Brulus
Rosetta
Alexandria
Damietta
Mahalla
Desuk
el Kubra
El Hassena
Kahr el Zayt
El Zagazig
Belbees
Cairo
al-Hawamidiyah
El Wasta
Bani Suaf
Mashmash

Al Uqsar (Luxor)

Idfu
Bahari
Room Ombo
Assuan
Shafat
Sadd el Aali
Sahara City

Lake Nasser

Abu Simbel
Wadi Halfa

Akasha
Kosha
Abri
Nile
Dargo
Karna
Dagash
El Ganael
Abu Dia
Umri Mird
Teti
Al Khandaq
Marawi
Kurti
Bahr
Fagrinotti
Abu Dom
Adiga
Ex Salem
Abu Saffer
Albarah
Kleiyah
Kabushiyah
Shendi
Wadi Hamid
El Gali
Wadi Sena

Khartoum

THE WHITE NILE
THE BLUE NILE
Dofir Auli
Gedenna
Shabeshah
Ed-Duem
Al Kawah
Esh Shayal
Fashashoyev
Kurti
Rabak
Sinnar
Ex Suki
Sinyah
Abu Huga
Radeis
Jabalayn
Geiger
ar-Rank
ad-Damazin
Bikon
Kaka
Makul
Kodok
Makul
Taufika

Lake No

THE MOUNTAIN NILE
Bur
Mak
Gemmaiza
Tarakata
Mongalia
Juba

Lake Albert

Nimule
Ogabbie
Fundu
Dagya
Pawany
Paluba
Bulka
Ajura
Awinoong
Aganga

Lake Kyoga

Banda
Kibye
Bukumba
Bukongo
Jira

Lake Edward

Lake Victoria

Mediterranean Sea

El Brulus
Rosetta
Alexandria
Damietta
Mahalla
Desuk
el Kubra
El Hassena
Kahr el Zayt
El Zagazig
Belbees
Cairo
al-Hawamidiyah
El Wasta
Bani Suaf
Mashmash

Al Uqsar (Luxor)

Idfu
Bahari
Room Ombo
Assuan
Shafat
Sadd el Aali
Sahara City

Lake Nasser

Abu Simbel
Wadi Halfa

Akasha
Kosha
Abri
Nile
Dargo
Karna
Dagash
El Ganael
Abu Dia
Umri Mird
Teti
Al Khandaq
Marawi
Kurti
Bahr
Fagrinotti
Abu Dom
Adiga
Ex Salem
Abu Saffer
Albarah
Kleiyah
Kabushiyah
Shendi
Wadi Hamid
El Gali
Wadi Sena

Khartoum

THE WHITE NILE
THE BLUE NILE
Dofir Auli
Gedenna
Shabeshah
Ed-Duem
Al Kawah
Esh Shayal
Fashashoyev
Kurti
Rabak
Sinnar
Ex Suki
Sinyah
Abu Huga
Radeis
Jabalayn
Geiger
ar-Rank
ad-Damazin
Bikon
Kaka
Makul
Kodok
Makul
Taufika

Lake No

THE MOUNTAIN NILE
Bur
Mak
Gemmaiza
Tarakata
Mongalia
Juba

Lake Albert

Nimule
Ogabbie
Fundu
Dagya
Pawany
Paluba
Bulka
Ajura
Awinoong
Aganga

Lake Kyoga

Banda
Kibye
Bukumba
Bukongo
Jira

Lake Edward

Lake Victoria

Mediterranean Sea

El Brulus
Rosetta
Alexandria
Damietta
Mahalla
Desuk
el Kubra
El Hassena
Kahr el Zayt
El Zagazig
Belbees
Cairo
al-Hawamidiyah
El Wasta
Bani Suaf
Mashmash

Cairo

al-Hawamidiyah

El Wasta

Bani Suaf

Mashmash

Belbees

Belbees

Belbees

Belbees

Belbees

Belbees

Belbees

Belbees

Belbees

Belbees

Belbees

Belbees

Belbees

Belbees

Belbees

Belbees

Belbees

Belbees

Belbees

Belbees

Belbees

Belbees

Belbees

Belbees

Belbees

Belbees

Belbees

Belbees

Belbees

Belbees

Belbees

Lake Nasser

Abu Simbel
Wadi Halfa

Akasha

Kosha

Abri

Nile

Dargo

Karna

Karna

Karna

Karna

Karna

Karna

Karna

Karna

Karna

Karna

Karna

Karna

Karna

Karna

Karna

Karna

Karna

Karna

Karna

Karna

Karna

Karna

Karna

Karna

Karna

Karna

Karna

Karna

Karna

Karna

Karna

Karna

Karna

Karna

Karna

Karna

Karna

Karna

Khartoum

Dofir Auli
Gedenna
Shabeshah
Ed-Duem
Al Kawah
Esh Shayal
Fashashoyev
Kurti
Rabak
Sinnar
Ex Suki
Sinyah
Abu Huga
Radeis
Jabalayn
Geiger
ar-Rank
ad-Damazin
Bikon
Kaka
Makul
Kodok
Makul
Taufika

Lake No

THE MOUNTAIN NILE
Bur
Mak
Gemmaiza
Tarakata
Mongalia
Juba

Lake Albert

Nimule
Ogabbie
Fundu
Dagya
Pawany
Paluba
Bulka
Ajura
Awinoong
Aganga

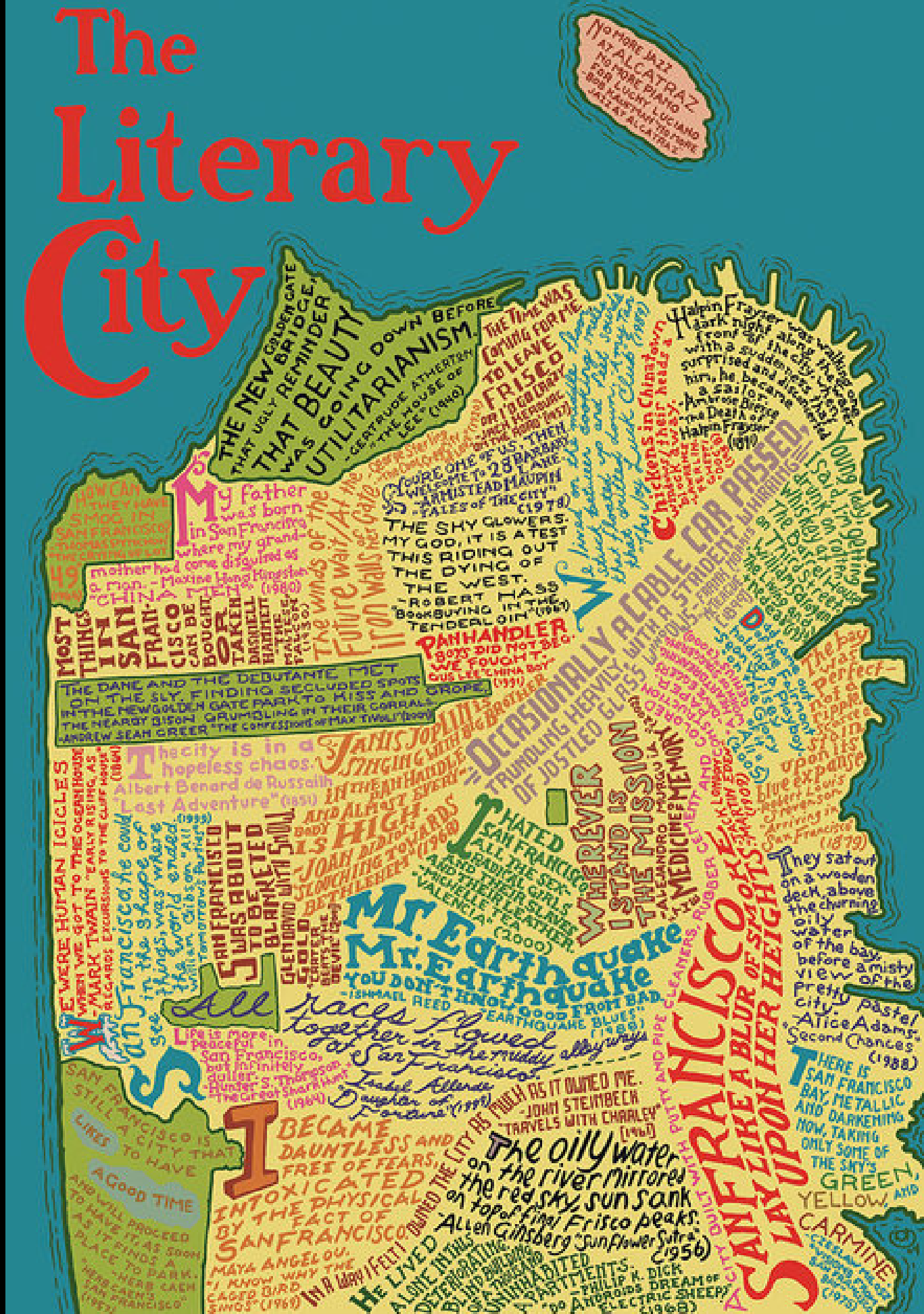
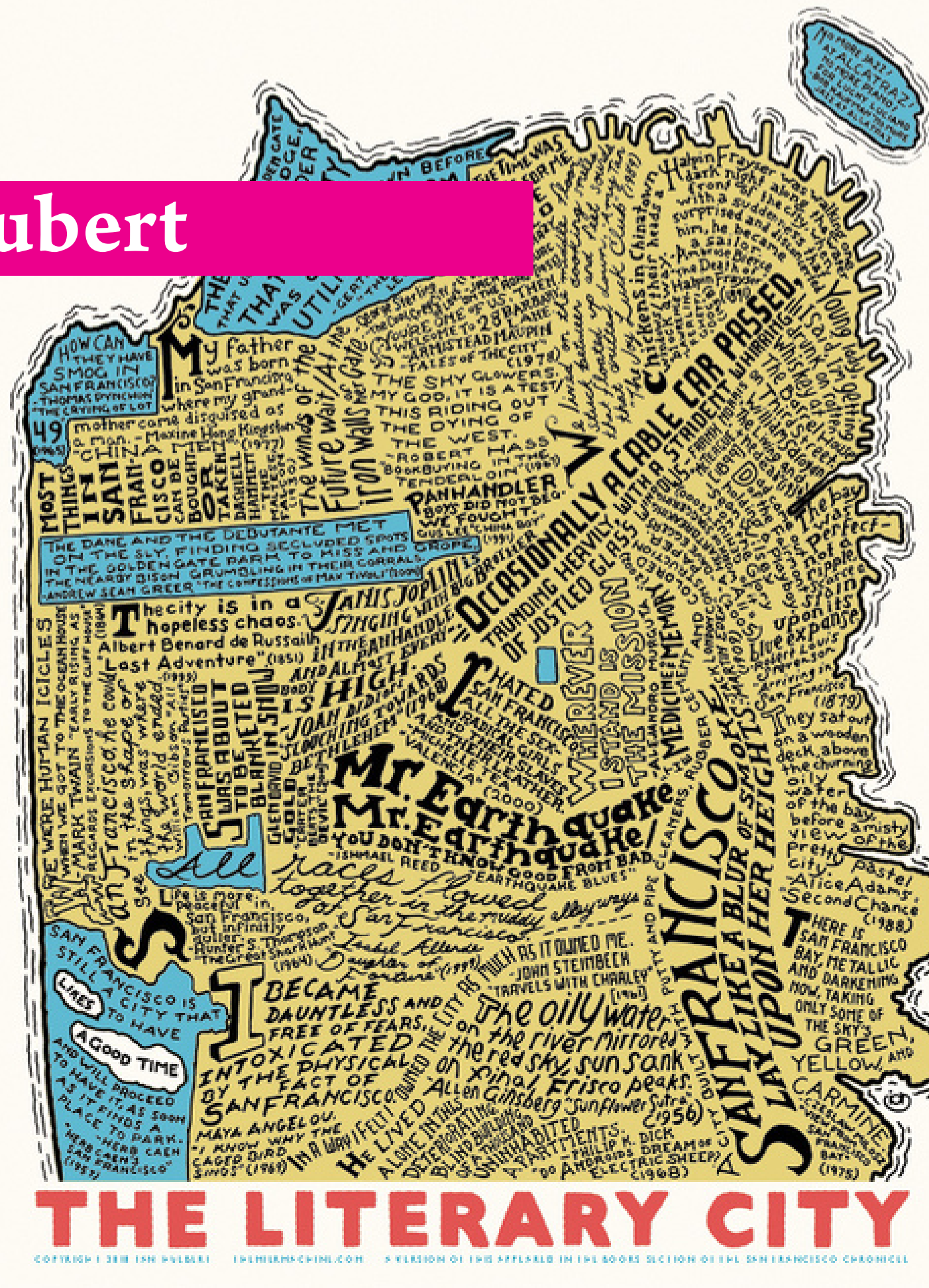
Lake Kyoga

Banda
Kibye
Bukumba
Bukongo
Jira

Lake Edward

Lake Victoria

Ian Hubert





Layla Curtis



Layla Curtis



Mark Webber

NB Studio

NB Studio



LONDON'S KERNING

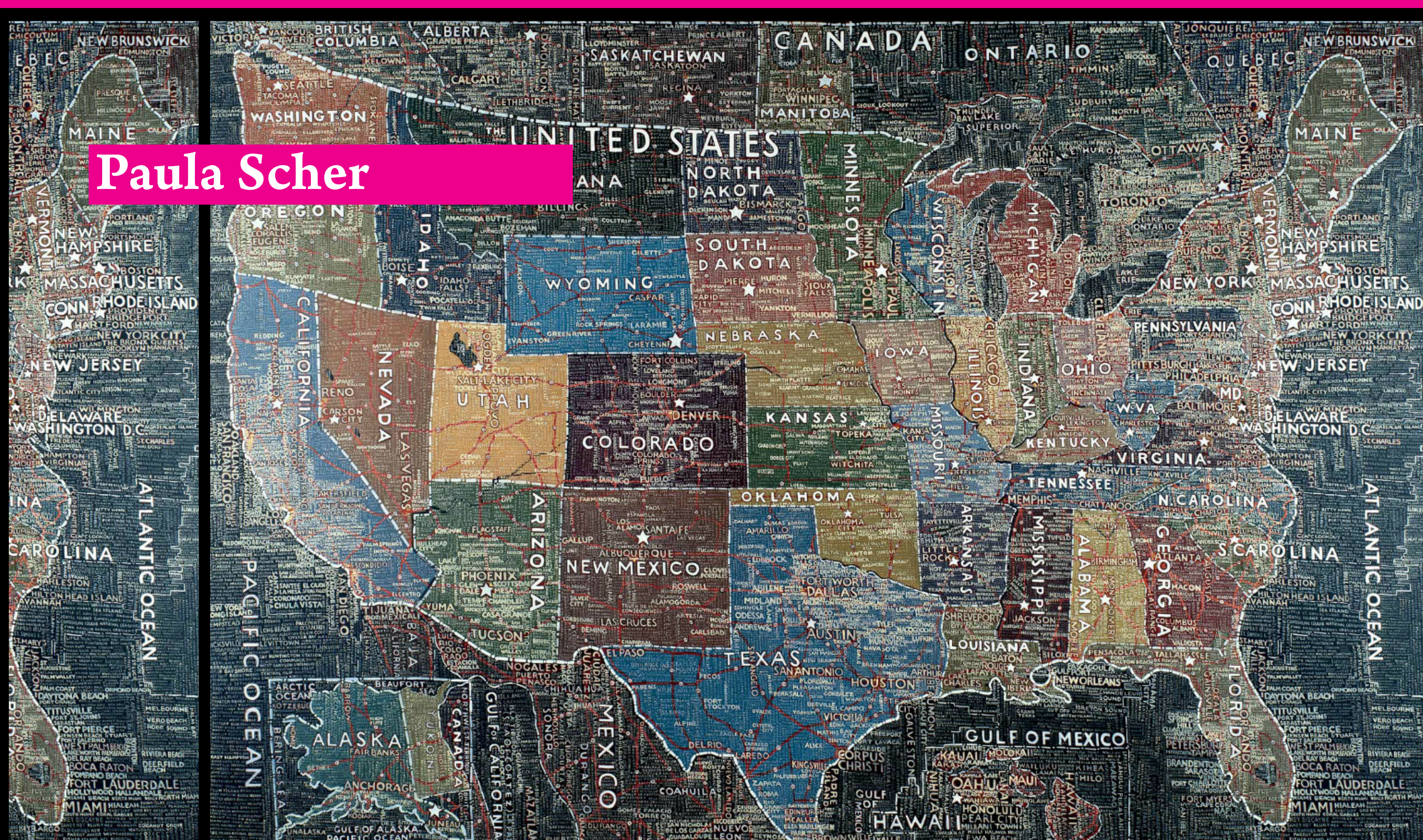
Pasquale Fasulo



GREATER LONDON


| | | | | | |
|------------------------|------------|-------------|---------------|----------------------|----------------------|
| 1. CITY OF LONDON | 11. BARNET | 21. CROYDON | 31. HAVINGHAM | 41. HENRIETTA & JOHN | 51. HENRIETTA & JOHN |
| 2. CITY OF WESTMINSTER | 12. BARNET | 22. CROYDON | 32. HAVINGHAM | 52. HENRIETTA & JOHN | 62. HENRIETTA & JOHN |
| 3. CITY OF BROMLEY | 13. BARNET | 23. CROYDON | 33. HAVINGHAM | 53. HENRIETTA & JOHN | 63. HENRIETTA & JOHN |
| 4. CITY OF BROMLEY | 14. BARNET | 24. CROYDON | 34. HAVINGHAM | 54. HENRIETTA & JOHN | 64. HENRIETTA & JOHN |
| 5. CITY OF BROMLEY | 15. BARNET | 25. CROYDON | 35. HAVINGHAM | 55. HENRIETTA & JOHN | 65. HENRIETTA & JOHN |
| 6. CITY OF BROMLEY | 16. BARNET | 26. CROYDON | 36. HAVINGHAM | 56. HENRIETTA & JOHN | 66. HENRIETTA & JOHN |
| 7. CITY OF BROMLEY | 17. BARNET | 27. CROYDON | 37. HAVINGHAM | 57. HENRIETTA & JOHN | 67. HENRIETTA & JOHN |
| 8. CITY OF BROMLEY | 18. BARNET | 28. CROYDON | 38. HAVINGHAM | 58. HENRIETTA & JOHN | 68. HENRIETTA & JOHN |
| 9. CITY OF BROMLEY | 19. BARNET | 29. CROYDON | 39. HAVINGHAM | 59. HENRIETTA & JOHN | 69. HENRIETTA & JOHN |
| 10. CITY OF BROMLEY | 20. BARNET | 30. CROYDON | 40. HAVINGHAM | 60. HENRIETTA & JOHN | 70. HENRIETTA & JOHN |

Paula Scher



Paula Scher

Paula Scher



orkposters.com



LONDON



LOS ANGELES

Resources

http://www.nbstudio.co.uk/pages/archive_pages/project21.html

<http://www.sfgate.com/cgi-bin/article.cgi?f=/c/a/2009/07/17/RVB618NQ0U.DTL>

<http://www.creativereview.co.uk/cr-blog/2007/march/mapping-london>

<http://www.creativereview.co.uk/cr-blog/2009/july1/massive-printer>

<http://www.cartogrammar.com/blog/typographic-maps-ii/>

<http://www.flickr.com/photos/markandrewwebber/sets/72157603892334695/>

<http://www.behance.net/Gallery/Type-Maps/284745>

<http://www.gpsdrawing.com/>

<http://www.secondstreet.co.uk/maps.html>

<http://www.paulaschermaps.com/>

Today's task

1. In pairs, pick a map section
2. Download your digital segment from www.teach.okjostudio.com
3. Open it in Illustrator and use it as a base for your typographical map
4. Use Google maps to look at your specific area in more detail – the image supplied is a basic guide only
5. Email Jo (j.spencer@lcc.arts.ac.uk) with a jpg of your work once you have finished and it will be added to the group map projected on the wall

Constraints

- Section size – A5
- Type colour – Magenta (C = 0, M = 100, Y = 0, K = 0)
- Font – Helvetica Bold
- To be produced in Illustrator
- Must only use type (no shapes or images) may use type elements such as dashes, quote marks as visual tools