

Hungry Bay Mangrove Swamp



Designated

Ref. Number: UK41002



2003 Aerial Photos
© Ministry of Environment, Planning and Infrastructure Strategy

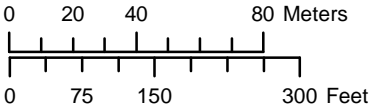
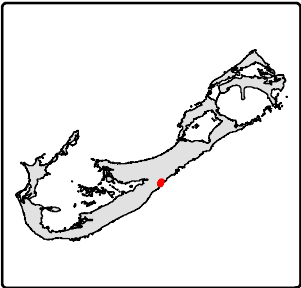
Legend

-  Ramsar Boundary
-  Mangrove

Ramsar Site Description

A tidal mangrove swamp (Bermuda's largest) in a shallow sea bay with a relatively narrow opening to the sea. Supports important populations of endangered native crabs.

Total Area = 0.03 sq km (8.31 acres)



Copyright 2011

GOVERNMENT OF BERMUDA
Ministry of Public Works

Department of Conservation Services