

Lover's Lake Nature Reserve







Designated

Ref. Number: UK41003



2003 Aerial Photos
© Ministry of Environment, Planning and Infrastructure Strategy

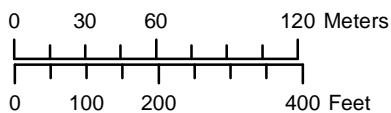
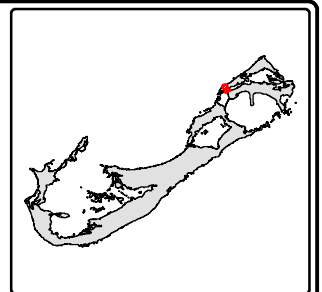
Legend

-  Ramsar Boundary
-  Mangrove Swamp
-  Marine Pond
-  Footpath
-  Ferry Point Park Boundary
-  Cemetary

Ramsar Site Description

A 2 meter (6.5 ft) deep lake, fringed with predominantly black mangrove. The water level is tidal and falls via subterranean channels. Important for the endemic Killifish and both wintering and passage waterfowl.

Total Area = 0.03 sq km (6.76 acres)



Copyright 2011

GOVERNMENT OF BERMUDA
Ministry of Public Works



Department of Conservation Services