

Pembroke Marsh East





Designated

Ref. Number: UK41005



2003 Aerial Photos
© Ministry of Environment, Planning and Infrastructure Strategy

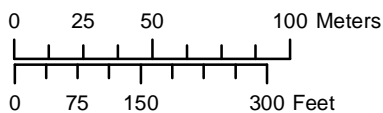
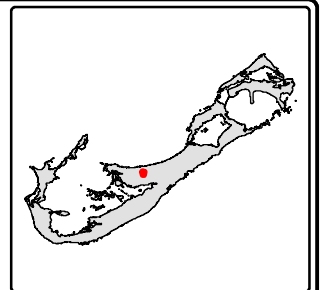
Legend

-  Ramsar Boundary
-  Cattail Marsh
-  Open Water
-  Sawgrass/Cowcane Marsh

Ramsar Site Description

An extensive freshwater *Typha* sp. and *Cladium* sp. marsh with some open water channels up to 3 meters (9.8 ft) deep. Supports a wide variety of passage and wintering waterfowl.

Total Area = 0.08 sq km (19.59 acres)



Copyright 2011

GOVERNMENT OF BERMUDA

Ministry of Public Works

Department of Conservation Services

