

Paget Marsh







Designated

Ref. Number: UK41004



2003 Aerial Photos
© Ministry of Environment, Planning and Infrastructure Strategy

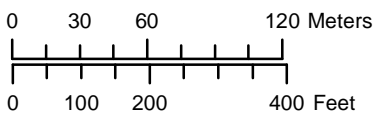
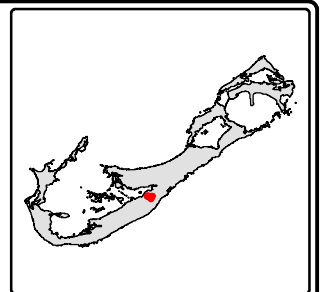
Legend

-  Ramsar Boundary
-  Boardwalk
-  Mangrove Swamp
-  Sawgrass Savannah
-  Open Water
-  Peat Hammock Forest

Ramsar Site Description

The largest surviving remnant of Bermuda's pre-colonial swamp forest inclusive of marshy savannah, mangrove swamp and peat marsh forest showing all its stages of ecological succession. The endemic palmetto, endemic sedge and endemic cedar occur on the site.

Total Area = 0.12 sq km (29.8 acres)



Copyright 2011

GOVERNMENT OF BERMUDA
Ministry of Public Works



Department of Conservation Services