

Spittal Pond






Designated

Ref. Number: UK41007



2003 Aerial Photos
© Ministry of Environment, Planning and Infrastructure Strategy

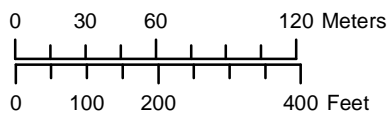
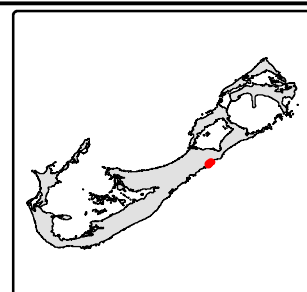
Legend

-  **Ramsar Boundary**
-  Salt Marsh
-  Brackish/Saline Pond
-  Fresh Water Pond
-  National Park Boundary

Ramsar Site Description

The only Bermudian example of a non-tidal permanent, shallow and brackish lagoon with fringing mudflats and saltmarshes. The site is subject to periodic sea flooding and the mudflats are exposed at low water levels. The most important Bermudian wetland for wintering waterfowl.

Total Area = 0.11 sq km (26.16 acres)



Copyright 2011



GOVERNMENT OF BERMUDA
Ministry of Public Works

Department of Conservation Services