

Somerset Long Bay Pond







Designated

Ref. Number: UK41006



2003 Aerial Photos
© Ministry of Environment, Planning and Infrastructure Strategy

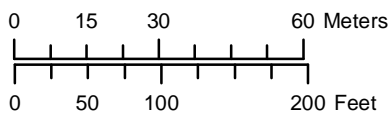
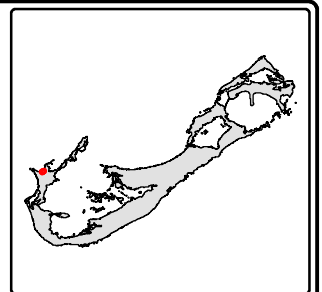
Legend

-  **Ramsar Boundary**
-  Mangrove Swamp
-  Open Water
-  Bda Audubon Society
-  Bda Government
-  Bda National Trust & Bda Audubon Society

Ramsar Site Description

A former tidal swamp that was filled in as a garbage dump and then restored into a brackish to freshwater pond with mangrove islets, separated from the sea by a beach dune.

Total Area = 0.03 sq km (8.42 acres)



Copyright 2011



GOVERNMENT OF BERMUDA
Ministry of Public Works

Department of Conservation Services