

Warwick Pond





Designated

Ref. Number: UK41010



2003 Aerial Photos
© Ministry of Environment, Planning and Infrastructure Strategy

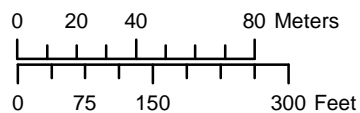
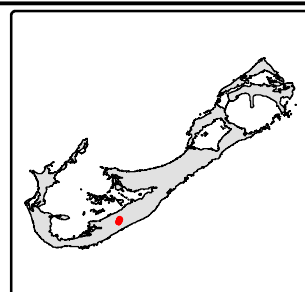
Legend

-  Ramsar Boundary
-  Agricultural Field
-  Cattail/Paspalum Marsh
-  Fresh/Brackish Pond

Ramsar Site Description

Bermuda's largest freshwater pond with mudflats at the north end and a broad fringing marsh. Important for the only freshwater adapted population of endemic killifish. The most important mudflat for passage of transient shorebirds on Bermuda. The pond is also important for resident and migratory waterfowl, e.g. herons, egrets, ducks and rails.

Total Area = 0.04 sq km (11 acres)



Copyright 2011

GOVERNMENT OF BERMUDA
Ministry of Public Works



Department of Conservation Services