





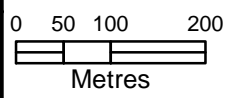


Legend

-  Trail
-  Distance Marker (km)
-  Roads
-  5m Contours
-  Waterbody
-  Parking



1:8,000



Produced by the County of Huron Planning and Development Department GIS Services with data supplied under license by Members of the Ontario Geographical Data Exchange: M/C/A, ABCA and M/NAM. Orthorectified from 2010. This map is illustrative only. Do not rely on it as a precise indicator of routes, feature locations, nor as a guide to navigation. Copyright © Queen's Printer 2014.