



Erosion and Coastal Deposition Log Book


Draw a picture of what your "coastline" looks like when you first set it up.




Draw what your coastline looks like after your first trial. Label any changes that occurred.



Draw what your coastline looks like after your second trial with your parallel stick. Label any changes that occurred.



Draw what your coastline looks like after your third trial with your perpendicular stick. Label any changes that occurred.



Which types of changes to your coastline did you observe?

Which method that you tried stopped the erosion best?

Can you think of any other methods you could use to slow the process of erosion? Draw it here.

A large, empty rounded rectangular box with a thin blue border, intended for drawing a method to slow down erosion.