

Heroes of Hope 5K Run/Walk

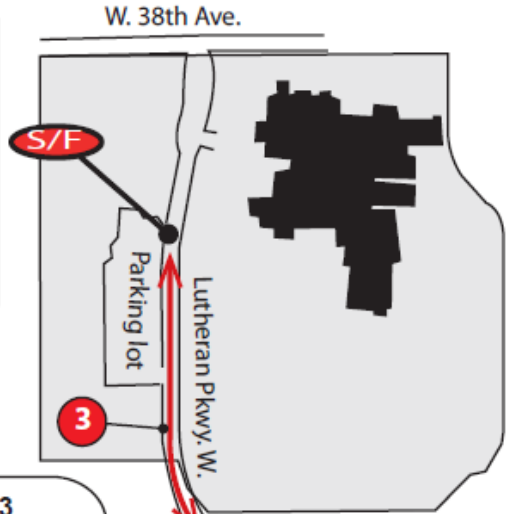
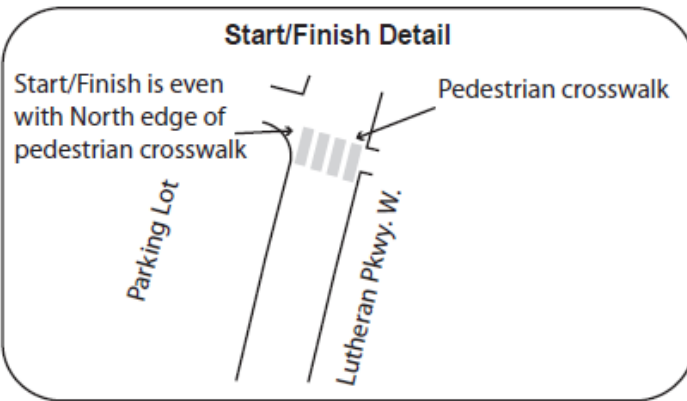


Wheat Ridge, CO
 USATF Certificate # CO08013DP
 Expires December 31, 2018
 Counter-clockwise mile locations

OTHER NOTES:
 Inbound and outbound runners will stay to the west side of islands on Lutheran Pkwy.
 Cones should be used to force outbound users into eastbound lane of W. 32nd Ave.


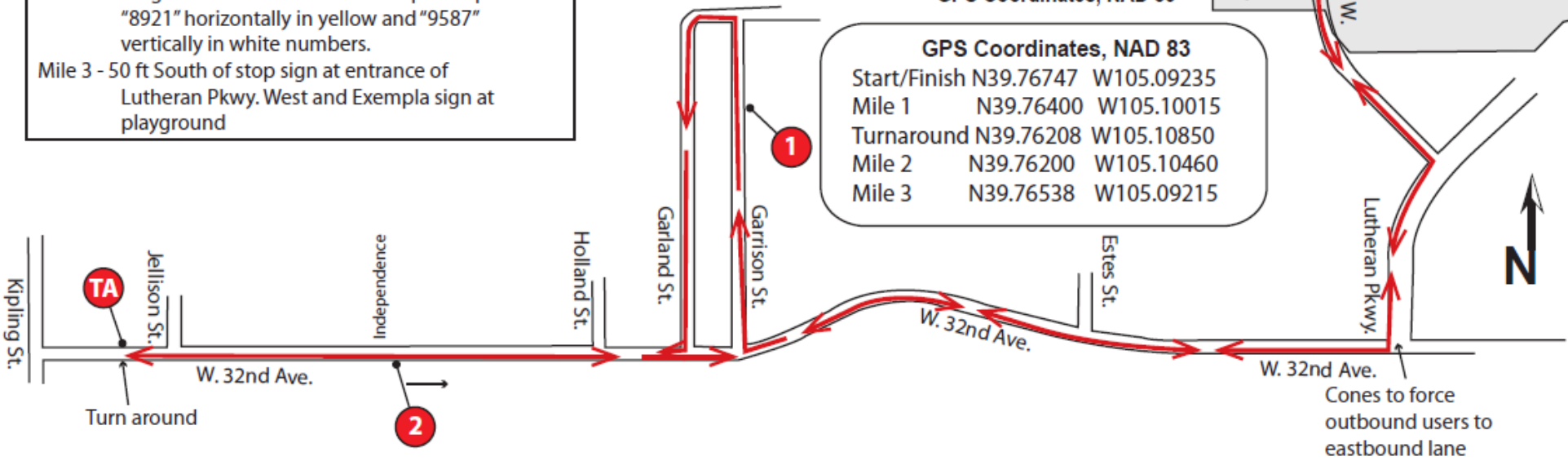
RaceMeasure has measured this course following USATF guidelines, and stands by the measurement.
 However, *RaceMeasure* does not set out the course on race-day, and is not responsible for courses not set out precisely according to this map.

Start/Finish - Even with North edge of pedestrian crosswalk at North edge of west-most parking lot on Lutheran Pkwy. W.
Mile 1 - 12 feet South of South edge of drive way at 3380 Garrison St.
Turn around - 23' 8" East of "No Trucks Over 7000 lbs" sign between Kipling and Jellison
Mile 2 - Eastbound, even with telephone pole on Wheat Ridge school side of street. Telephone pole has "8921" horizontally in yellow and "9587" vertically in white numbers.
Mile 3 - 50 ft South of stop sign at entrance of Lutheran Pkwy. West and Exempla sign at playground



GPS Coordinates, NAD 83

GPS Coordinates, NAD 83	
Start/Finish	N39.76747 W105.09235
Mile 1	N39.76400 W105.10015
Turnaround	N39.76208 W105.10850
Mile 2	N39.76200 W105.10460
Mile 3	N39.76538 W105.09215



Start and Finish Elevation: 5499' High Point: 5573' Low Point: 5493'
 Measurement, map, and elevation profile by RaceMeasure 4/19/2008 www.RaceMeasure.com