

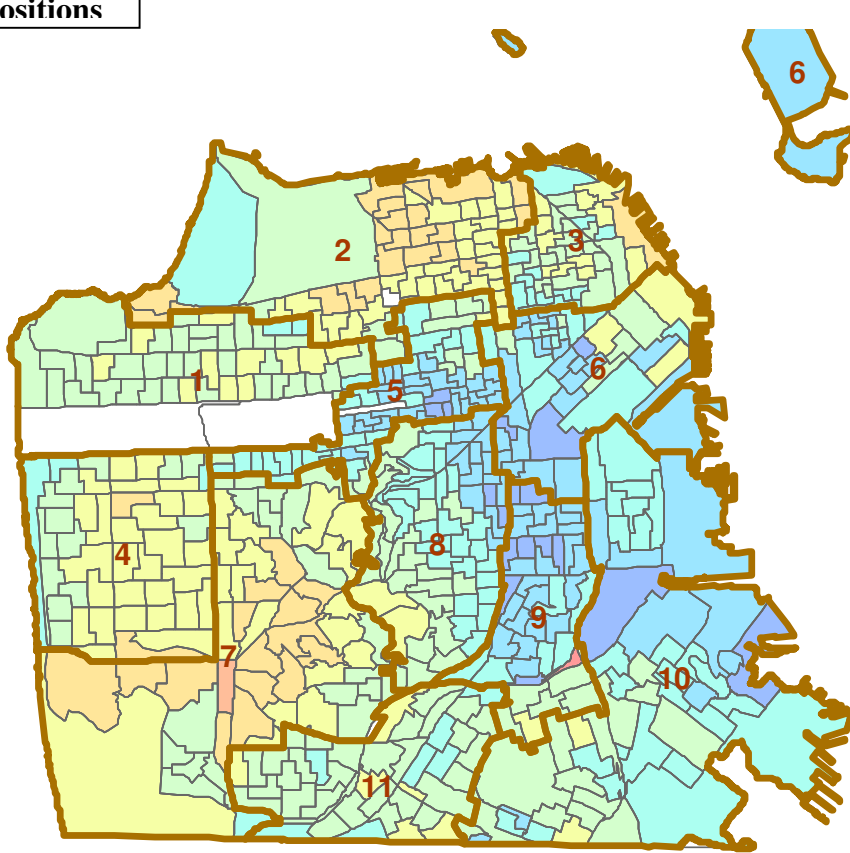
Precinct maps from the 2003 General Election

I've just put a few maps together so people can see how various aspects of the 2003 San Francisco General Election broke down. I include a side-by-side of Yes on H (police reform) and Prop M (anti-panhandling), which were proxies for the liberal/conservative divide currently deepening in San Francisco. I also put the runoff candidates for both the mayoral race and the DA race together so one can see how they fared head-to-head in certain precincts.

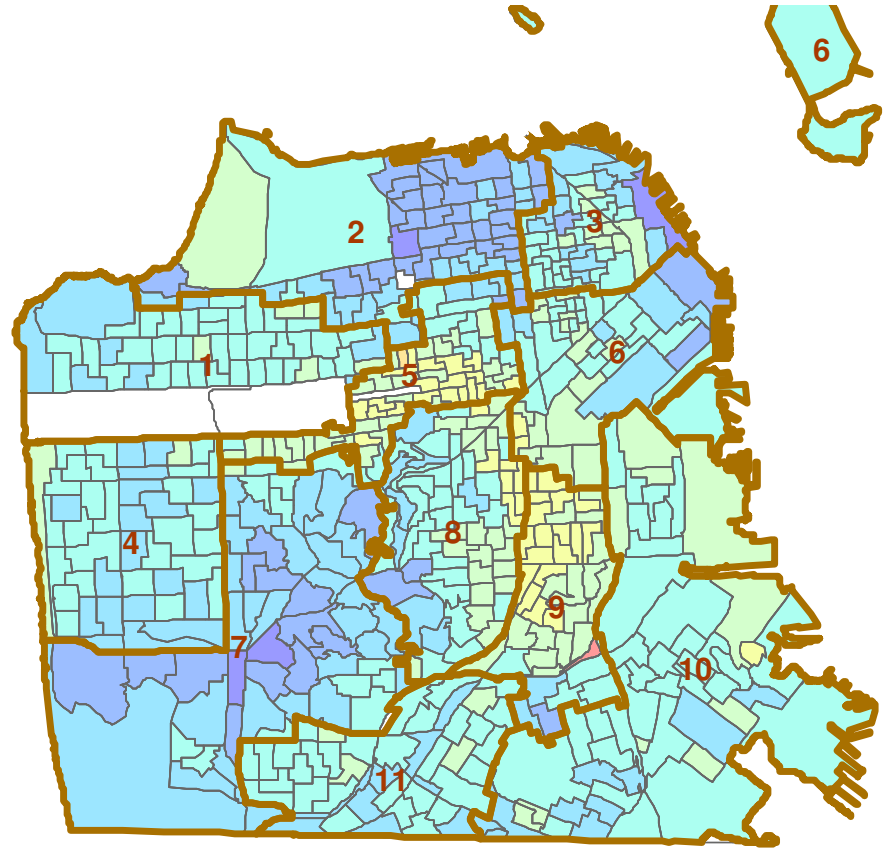
The districts are delineated, but I didn't label the precincts because it would have cluttered the maps. I also didn't do neighborhood breakdowns because 1) the Chron already did, and 2) neighborhoods are subjective.

I'll leave the analysis to the viewer, but I find fascinating the large differences between Districts 5-9-6 and Districts 2-7-1-4. D8 is the prototypical swing district. Also, it appears D10 votes more conservatively than people think.

Propositions




Yes on H (Police Reform)



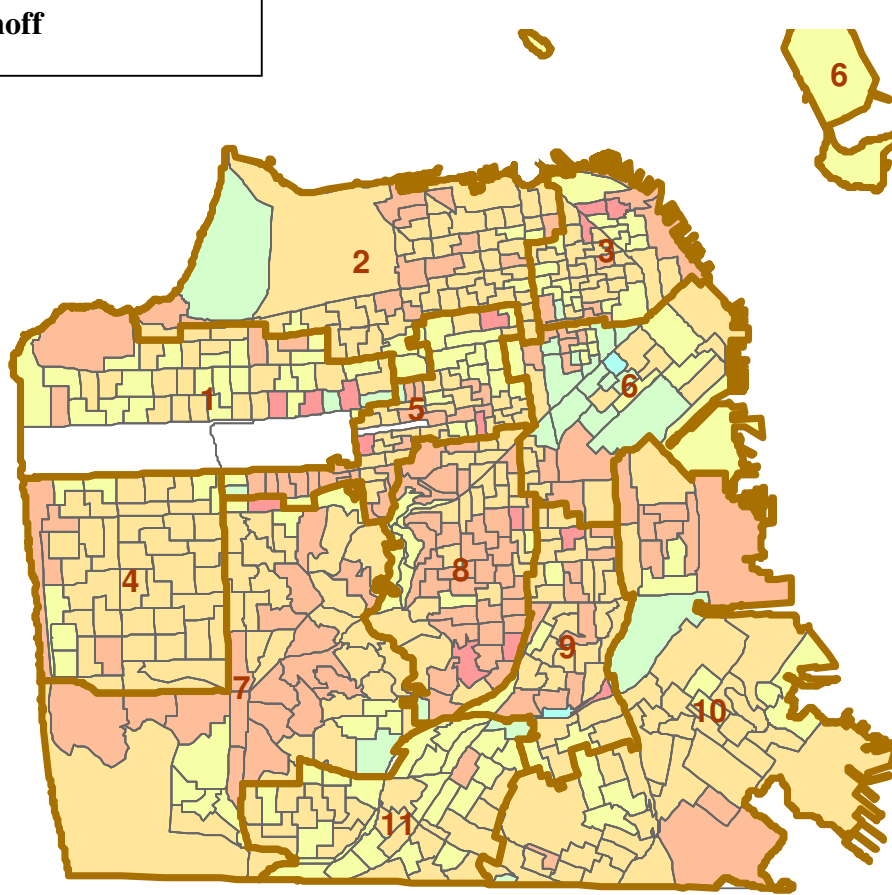
Yes on M (Anti-Panhandling)

% total votes (decimal) by precinct

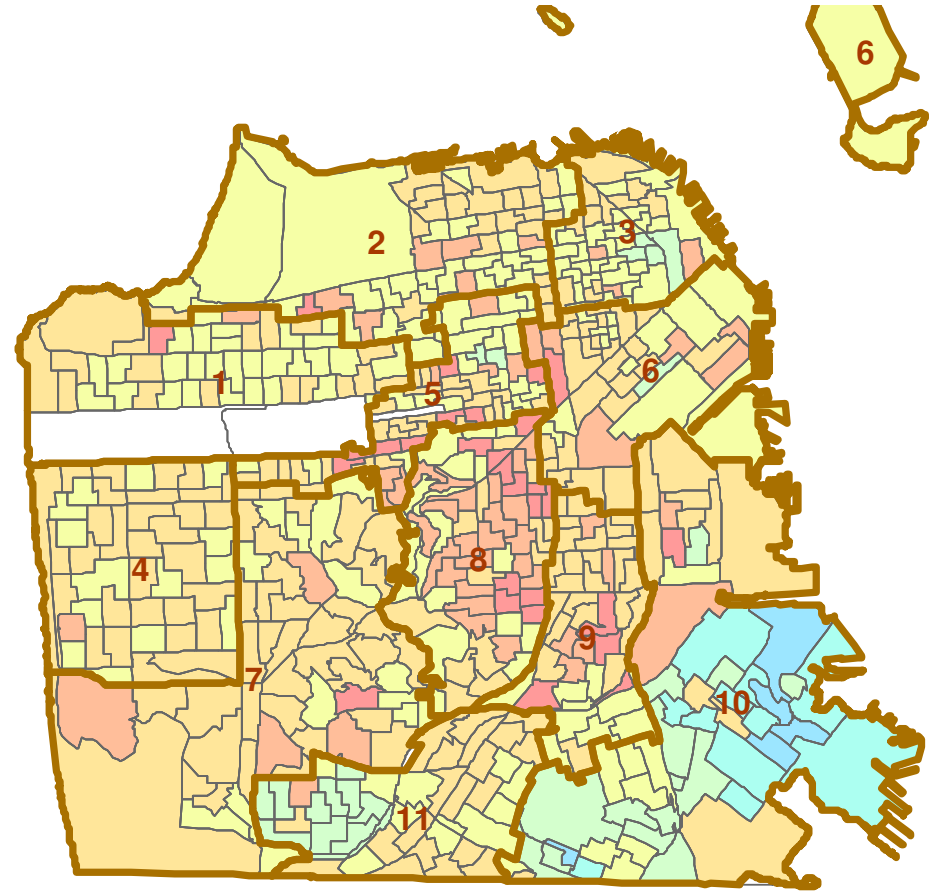


Note: Percentages are in terms of ballots cast per precinct.

DA Candidates for runoff

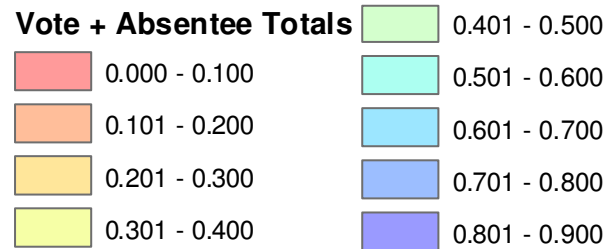


Hallinan



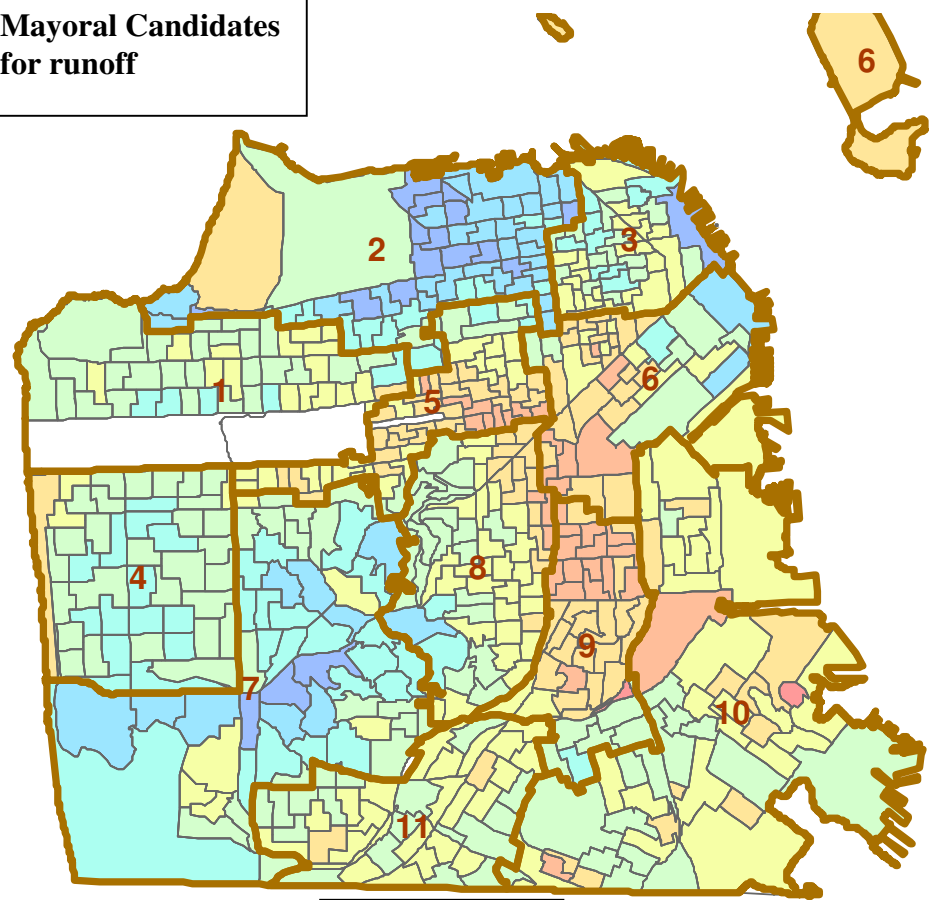
Harris

% total votes (decimal) by precinct

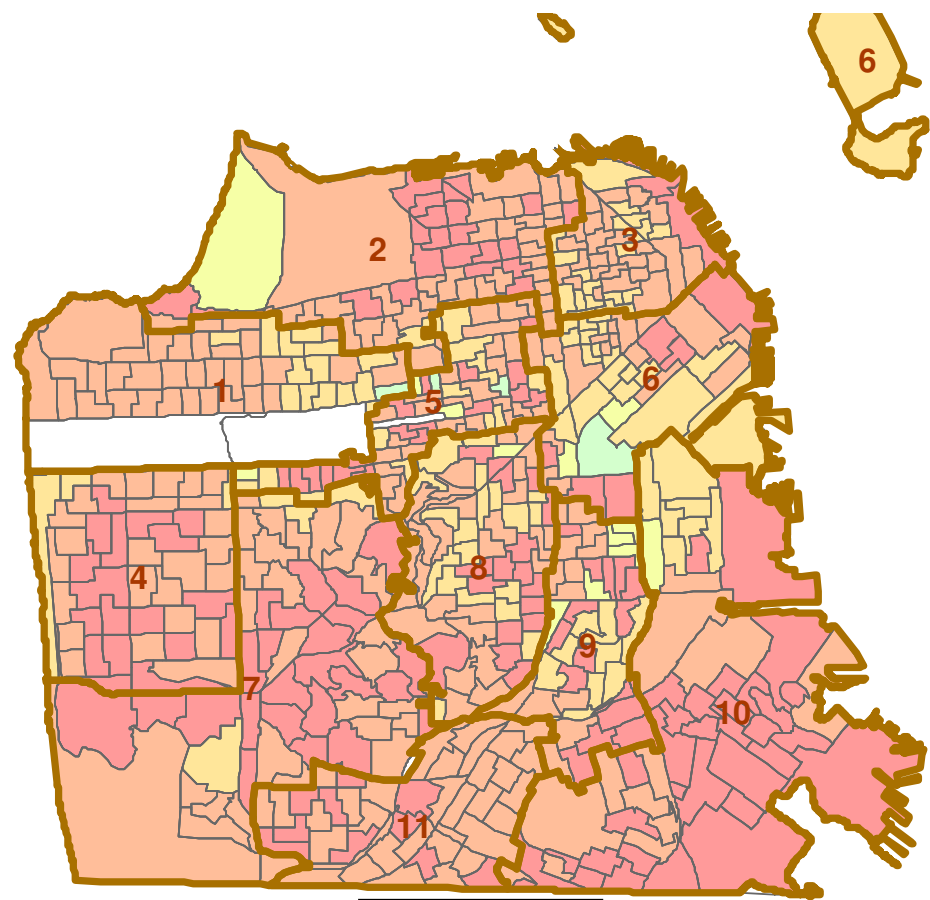


Note: Percentages are in terms of ballots cast per precinct.

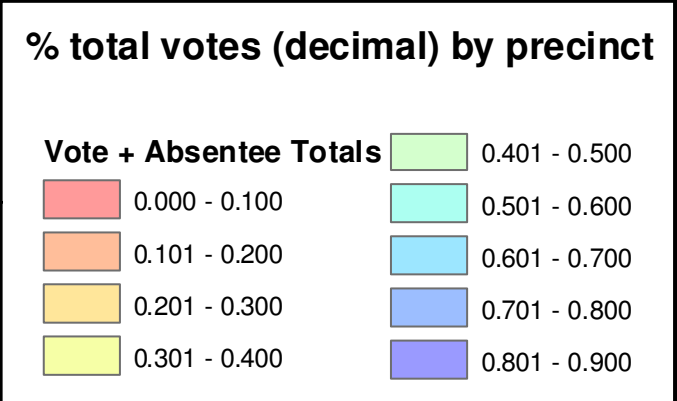
**Mayoral Candidates
for runoff**



Newsom



Gonzalez



Note: Percentages are in terms of ballots cast per precinct.