

# KAUA'I COMMUNITY WILDFIRE PROTECTION PLAN UPDATE

## OVERVIEW OF WILDFIRE-RELATED CONCERNS AND PRIORITY ACTIONS

### KAUA'I PLANNING AREA

The Kaua'i planning area is comprised of the entire Island of Kaua'i, which includes government and privately owned lands. Steep slopes, rough terrain, difficult access, and a large percentage of highly ignitable invasive grasses, and numerous threatened and endangered native species characterize the Kaua'i landscape. This, coupled with warm weather, recurring drought conditions, changes in land use, and a history of human-caused fires puts the area at increased risk of wildfire.

### WHAT IS A COMMUNITY WILDFIRE PROTECTION PLAN (CWPP)?

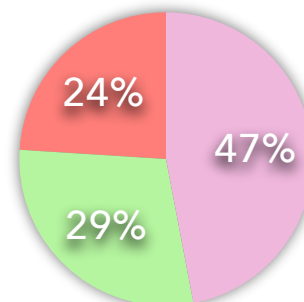
A CWPP is a plan developed by local communities, resource managers, large landowners, city planners, County/State/Federal agencies including emergency responders, state foresters, and other interested parties to clarify and refine priorities for the protection of life, property, and critical infrastructure in wildland-urban interface areas. It is intended to create a foundation of collaboration and communication among diverse parties toward achieving wildfire risk reduction goals. Through the CWPP process, communities have a tremendous opportunity to learn more about wildfire issues and impacts, influence where and how vegetation reduction projects and federal hazard reduction funds are applied and to initiate or get involved at the local level.

### COMMUNITY INPUT COLLECTION AND ANALYSIS

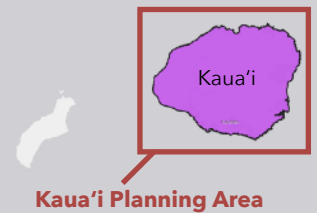
To collect input for the Kaua'i CWPP Update, a foundational component of the CWPP process, Hawai'i Wildfire Management Organization (HWMO) supported and facilitated individual meetings with decision makers and private landowners and coordinated group meetings with agency representatives, organizations, and community members via 4 public meetings. Participants identified and ranked wildfire concerns and recommended actions, and pinpointed high value resources at risk on a map of the planning area.

The Kaua'i CWPP Update public and agency input has been organized according to a national framework called The National Cohesive Wildland Fire Management Strategy (dubbed the Cohesive Strategy). The Cohesive Strategy encourages communities to develop a dynamic approach to planning for, responding to, and recovering from wildland fires. The overarching national strategy is further divided into three regions for tighter collaboration and coordination in each area. Hawai'i falls into the Western Region, which delineates its goals into the following categories:

**Kaua'i  
Community Concerns Organized by  
Cohesive Strategy Categories**



- Resilient Landscapes
- Fire Adapted Communities
- Safe & Effective Wildfire Response



### CWPP Area Overview

ISLAND

**Kaua'i**

DISTRICTS INCLUDED

**Lihue**      **Waimea**  
**Kawaihau**   **Hanalei**  
**Koloa**

ACRES COVERED

**355,023**

YEAR COMPLETED

**2016**

NUMBER OF  
WILDFIRES BETWEEN  
2002-2011 \*

**887**

LARGEST FIRE ON  
RECORD BETWEEN  
2002-2011 \*

**Spaulding  
Monument, 2003,  
640 Acres**

NATIONALLY-  
RECOGNIZED  
FIREWISE  
COMMUNITIES WITHIN  
PLANNING AREA

**None**

\*Based on available records; update in process

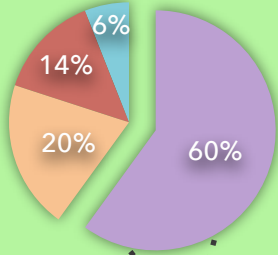
**More CWPP input graphs  
on the back!**

# COMMUNITY CONCERNS AND RECOMMENDED ACTIONS

The Cohesive Strategy categories (detailed on front page) were further broken down to reveal the specific concerns put forward by meeting participants.

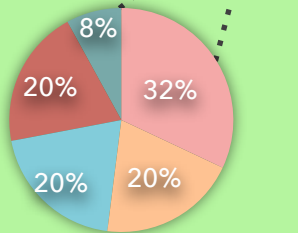
## Public Concerns Related to Fire-Adapted Communities

- Public Awareness/ Outreach & Education
- Planning
- Enforcement
- Access



### Recommended Public Awareness Strategies

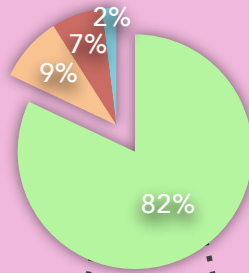
Since public awareness was ranked significantly high, we asked meeting participants to identify outreach strategies they felt would be most effective for Kaua'i:



- Community-Based Outreach & Education
- Youth, K-12 Outreach
- Targeted Outreach to Specific Stakeholders
- Enforcement-Related Targeted Outreach
- PSA-Type Outreach

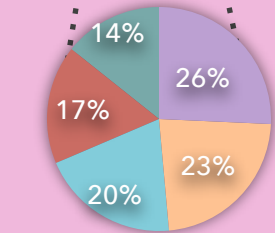
## Public Concerns Related to Resilient Landscapes

- Vegetative Fuels Management
- Planning
- Ecosystem Protection
- Access



Vegetative fuels management concerns were the highest priority related to ensuring resilient landscapes on Kaua'i. Kaua'i meeting participants prioritized specific issues regarding fuels management, resulting in five major fuels management priorities.

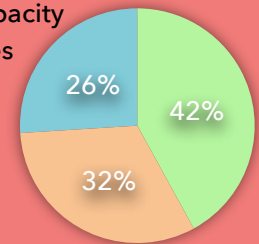
### Public Fuels Management Priorities



- Agriculture/Grazing
- Increase Capacity
- Vacant/Fallow Lands
- Planning
- Enforcement

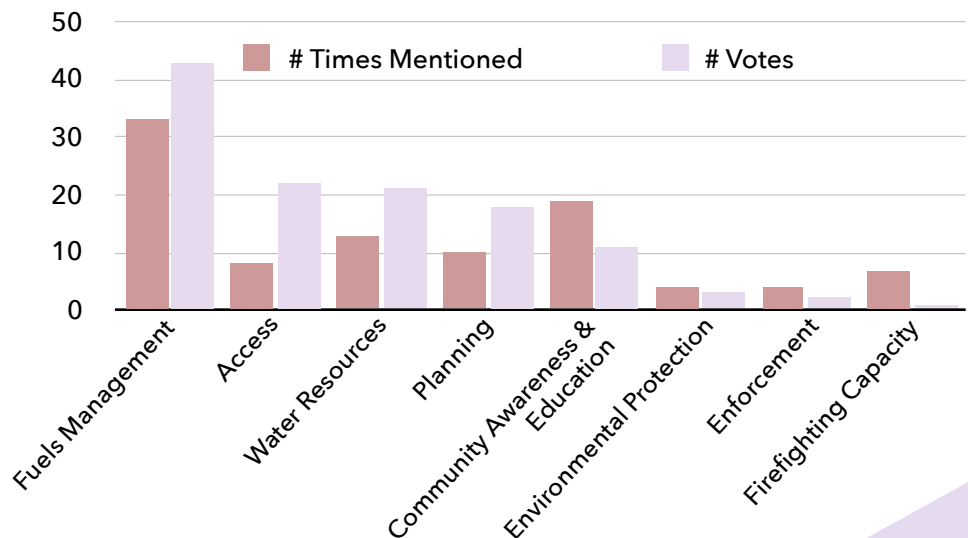
## Public Concerns Related to Safe & Effective Firefighting

- Firefighting Capacity
- Water Resources
- Access



## Most Frequently Raised Concerns

While the meeting participant input yielded diverse and broad concerns and recommended actions, certain topics came up with greater frequency. All input was aggregated and analyzed to capture an overview of the most frequently raised concerns. Concerns were recorded two ways: 1) number of times it was mentioned as an issue by small separate discussion groups during meetings, and 2) number of votes it received once participants were asked to vote on priorities from the full list of concerns generated by all groups at the meeting. The figure on the right displays both.



This info sheet was created by Hawai'i Wildfire Management Organization, a 501(c)3 non-profit organization that has been providing the Hawaiian Islands with nationally-recognized wildfire protection services since 2000. HWMO worked collaboratively with numerous partners on the Kaua'i CWPP Update with the goal of bringing residents and forestry and fire/emergency professionals together to identify next steps for wildfire protection in the planning area. The plan is compliant with the national framework for CWPPs and is signed by Kaua'i Fire Department, Kaua'i Emergency Management Agency, and State of Hawai'i Division of Forestry and Wildlife.

The complete Kaua'i CWPP Update is available on the HWMO website (link on the right).

This product was made possible through support provided by the U.S. Forest Service, Pacific Southwest Region, under the terms of Grant No. 16-DG-11052012-146. USDA is an equal opportunity provider and employer.

Banner photo Credit: Seri Niimi-Burch



[hawaiiwildfire.org](http://hawaiiwildfire.org)