

Fraser River Watershed

Berthoud Summit Snotel

		Dry Spring	Avg Spring	Wet Spring
LOW March 1 SWE	Min Dust			
	Avg Dust	2012		
	Max Dust			2013
AVG March 1 SWE	Min Dust		2007, 2015	2016
	Avg Dust			
	Max Dust		2010	
HIGH March 1 SWE	Min Dust			
	Avg Dust		2008, 2014	2011
	Max Dust	2006	2009	

Dry Spring	Avg Spring	Wet Spring
------------	------------	------------

2006	2007	2011
2012	2008	2013
	2009	2016
	2010	
	2014	
	2015	

Low SWE	Avg SWE	High SWE
---------	---------	----------

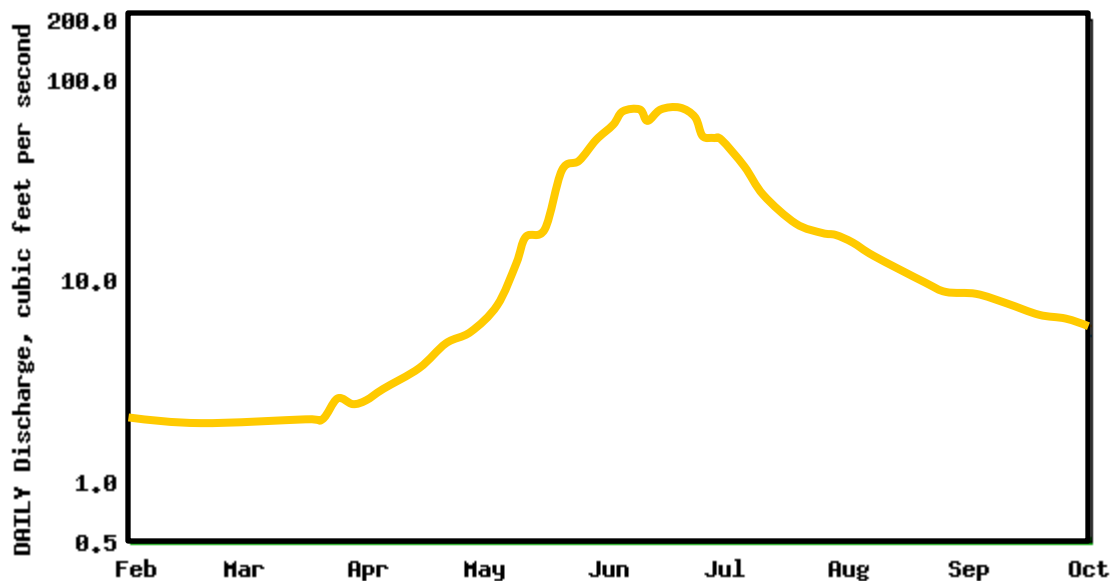
2012	2007	2006
2013	2010	2008
	2015	2009
	2016	2011
		2014

Min Dust	Avg Dust	Max Dust
----------	----------	----------

		2006
2007		
	2008	
		2009
		2010
	2011	
	2012	
		2013
	2014	
2015		
2016		

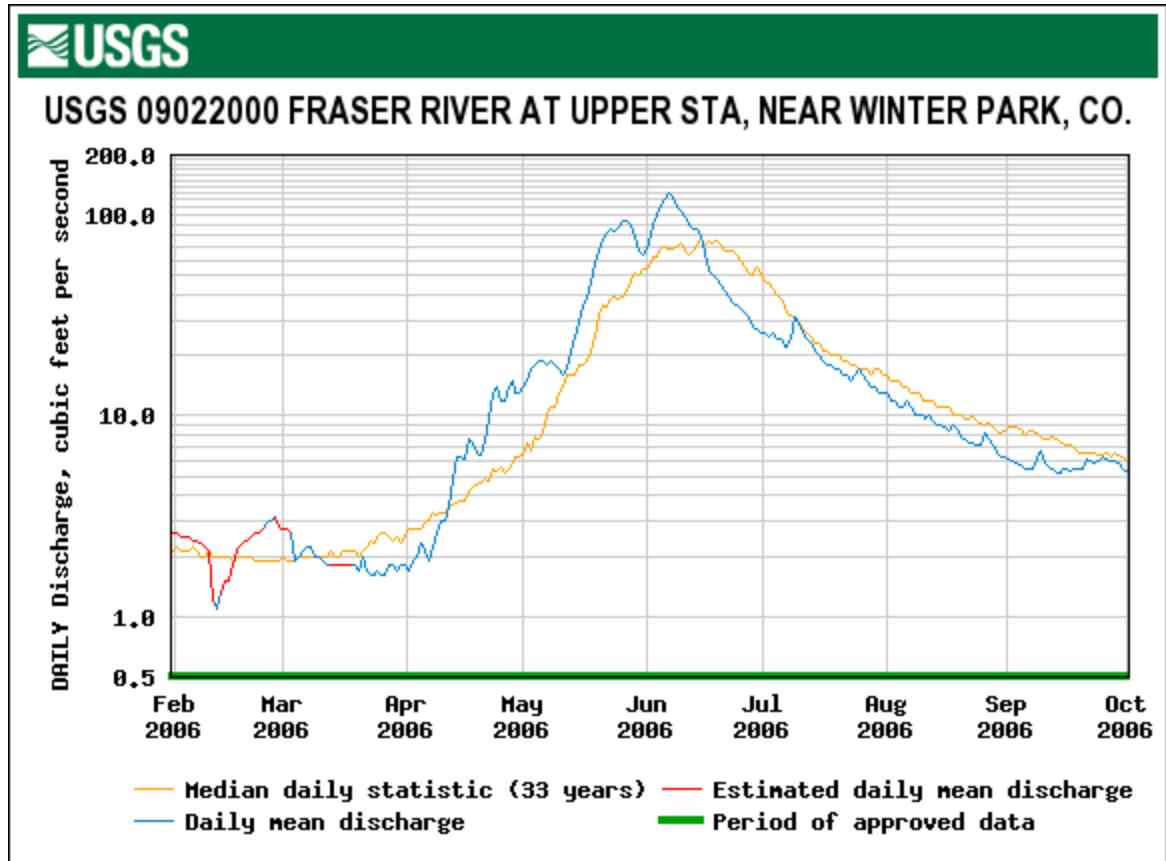


USGS 09022000 FRASER RIVER AT UPPER STA, NEAR WINTER PARK, CO.

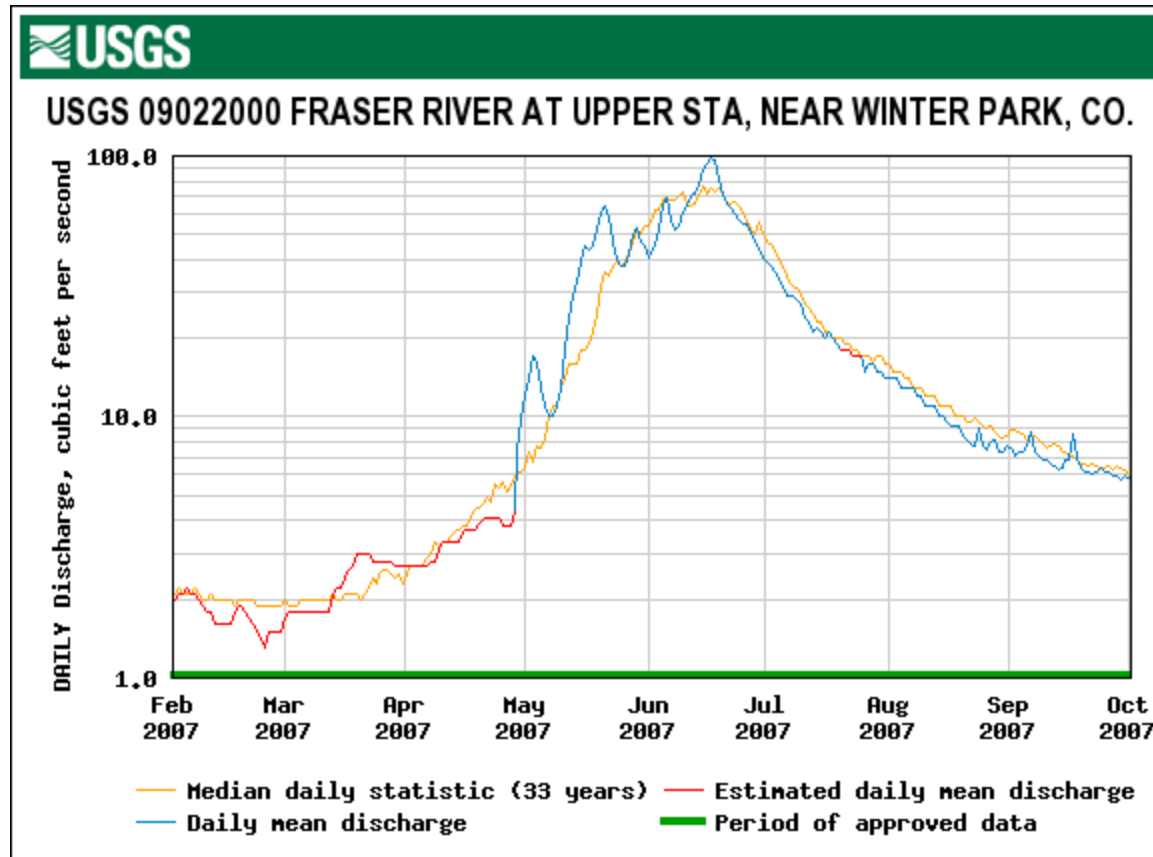


— Median daily statistic (33 years) — Estimated daily mean discharge
— Daily mean discharge — Period of approved data

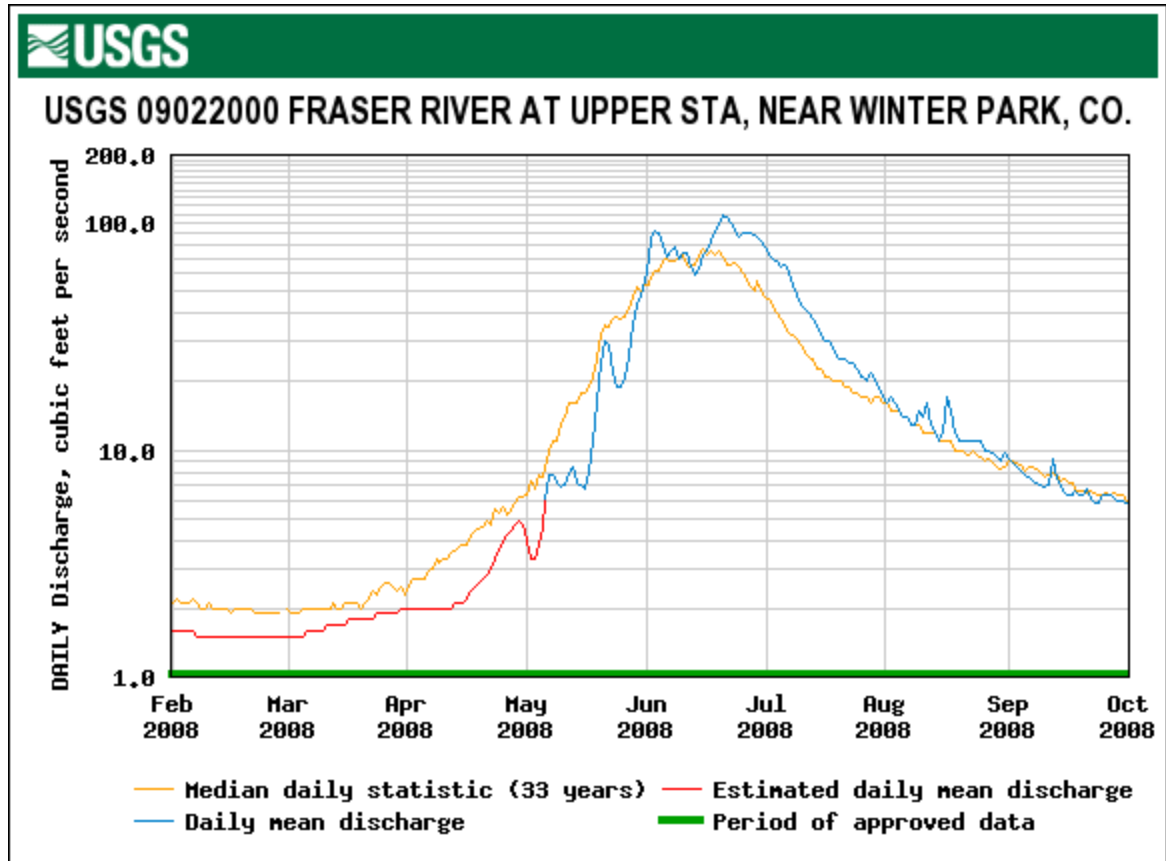
WY 2006: High March 1 SWE, Dry Spring, Max- Dust



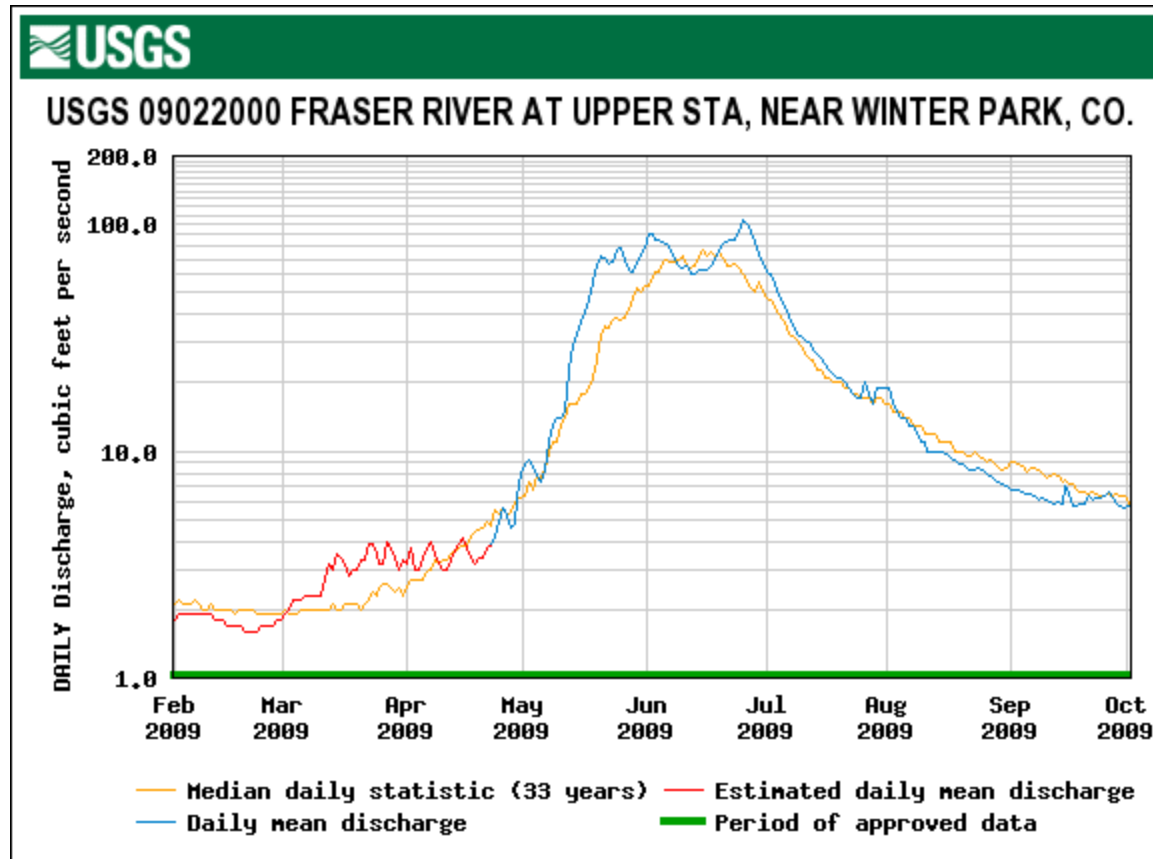
WY 2007: Avg March 1 SWE, Avg Spring, Min+ Dust



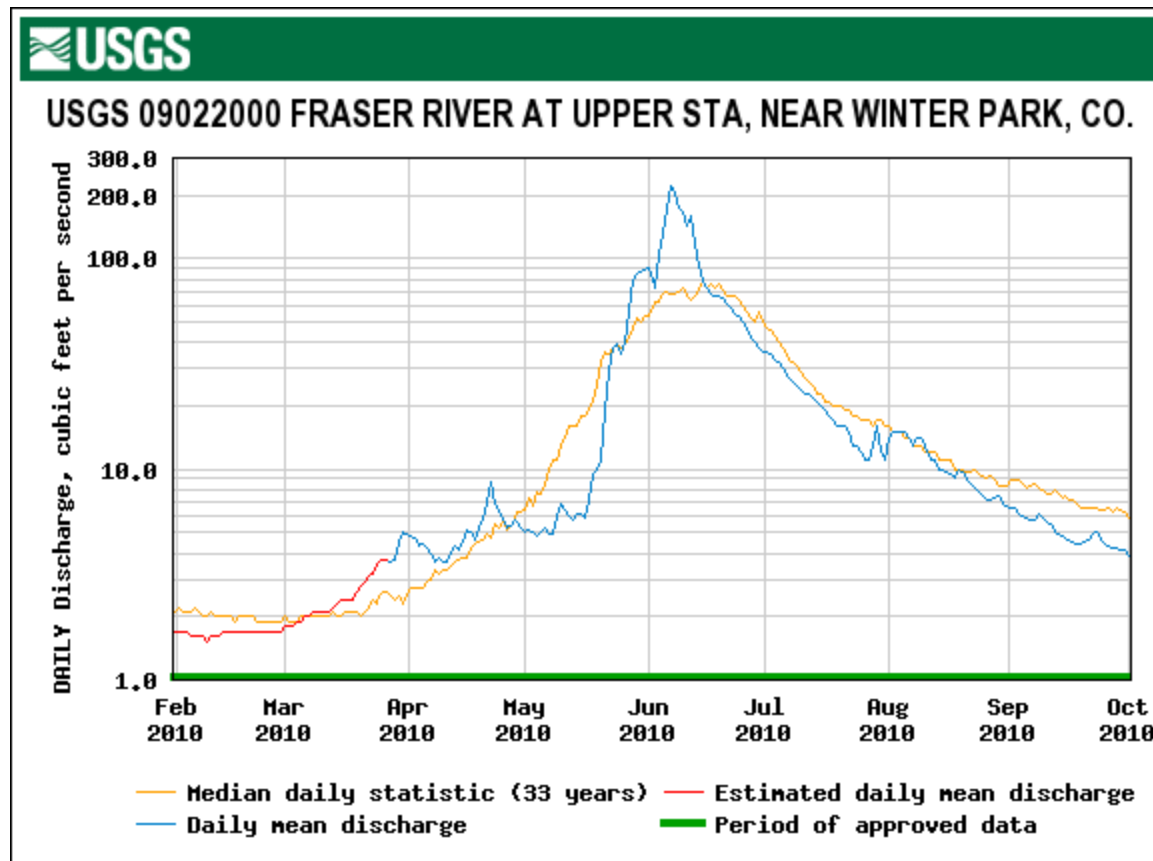
WY 2008: High March 1 SWE, Avg Spring, Avg Dust



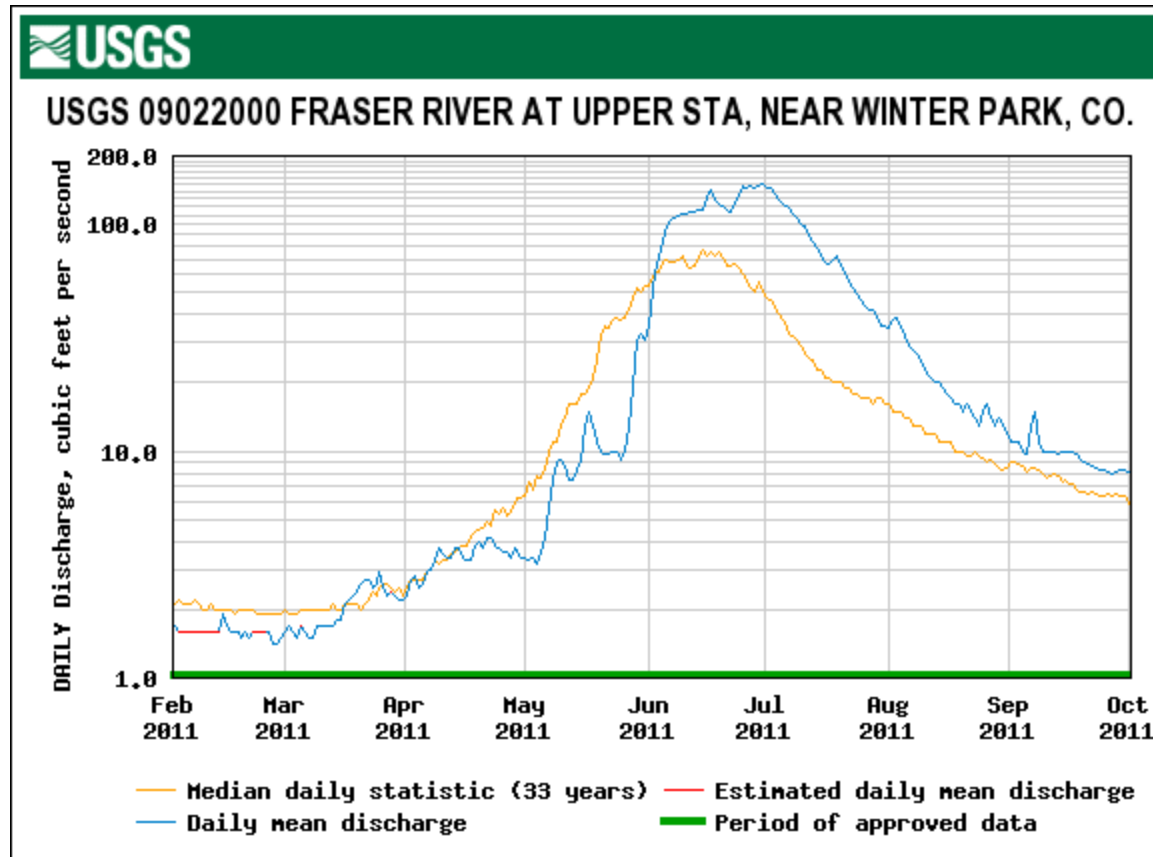
WY 2009: High March 1 SWE, Avg Spring, Max Dust



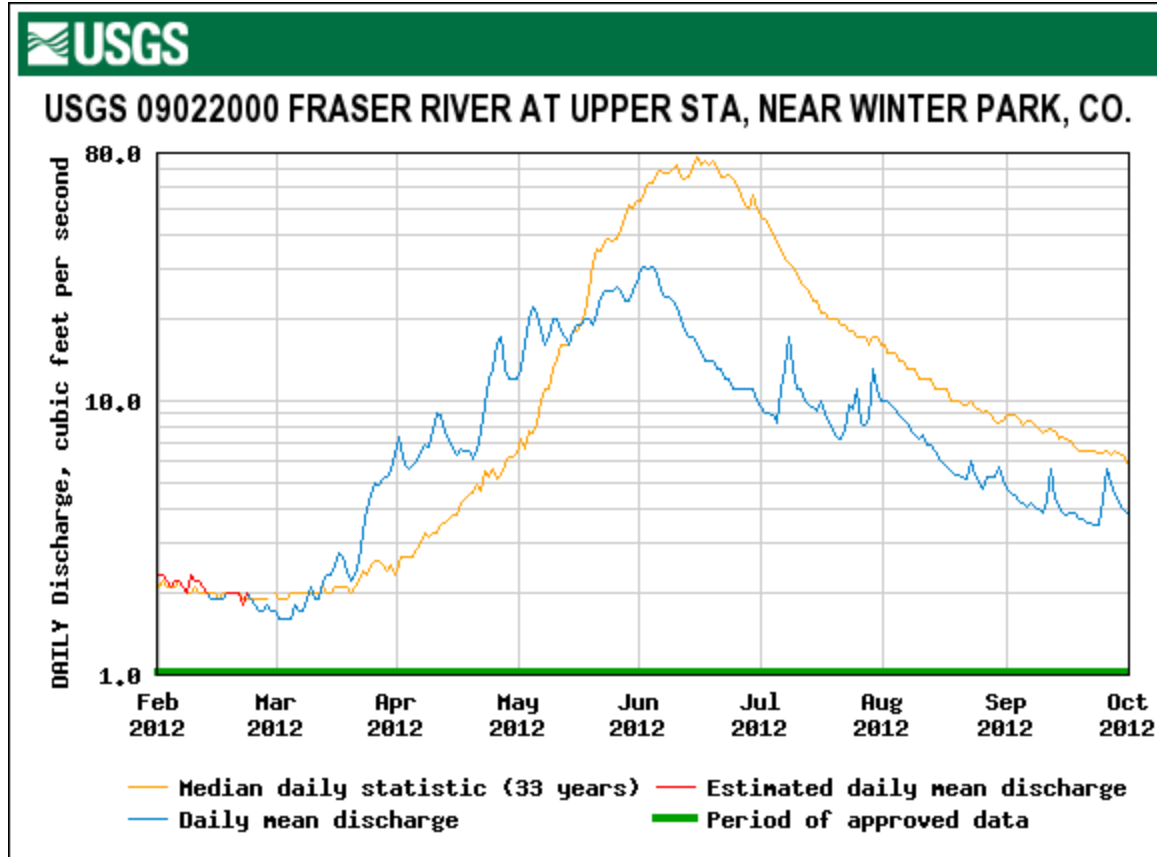
WY 2010: Avg March 1 SWE, Avg Spring, Max- Dust



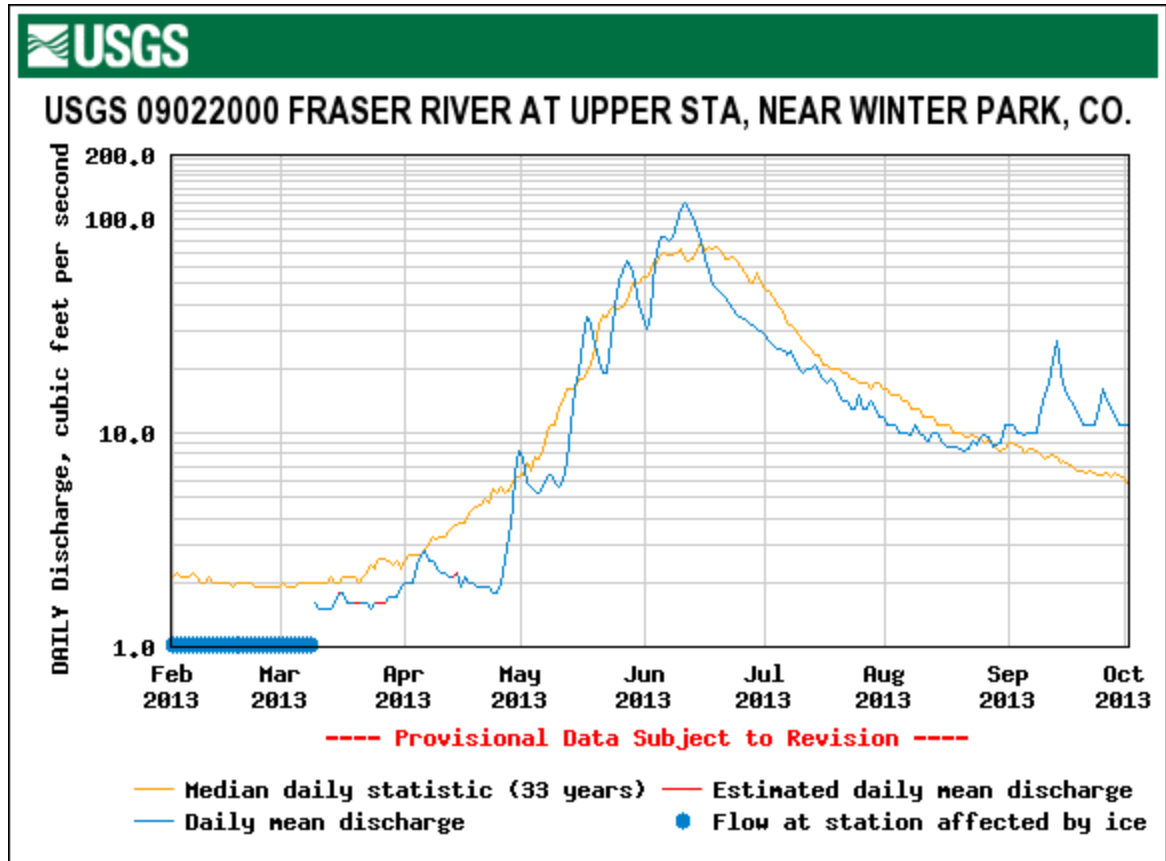
WY 2011: High March 1 SWE, Wet Spring, Avg Dust



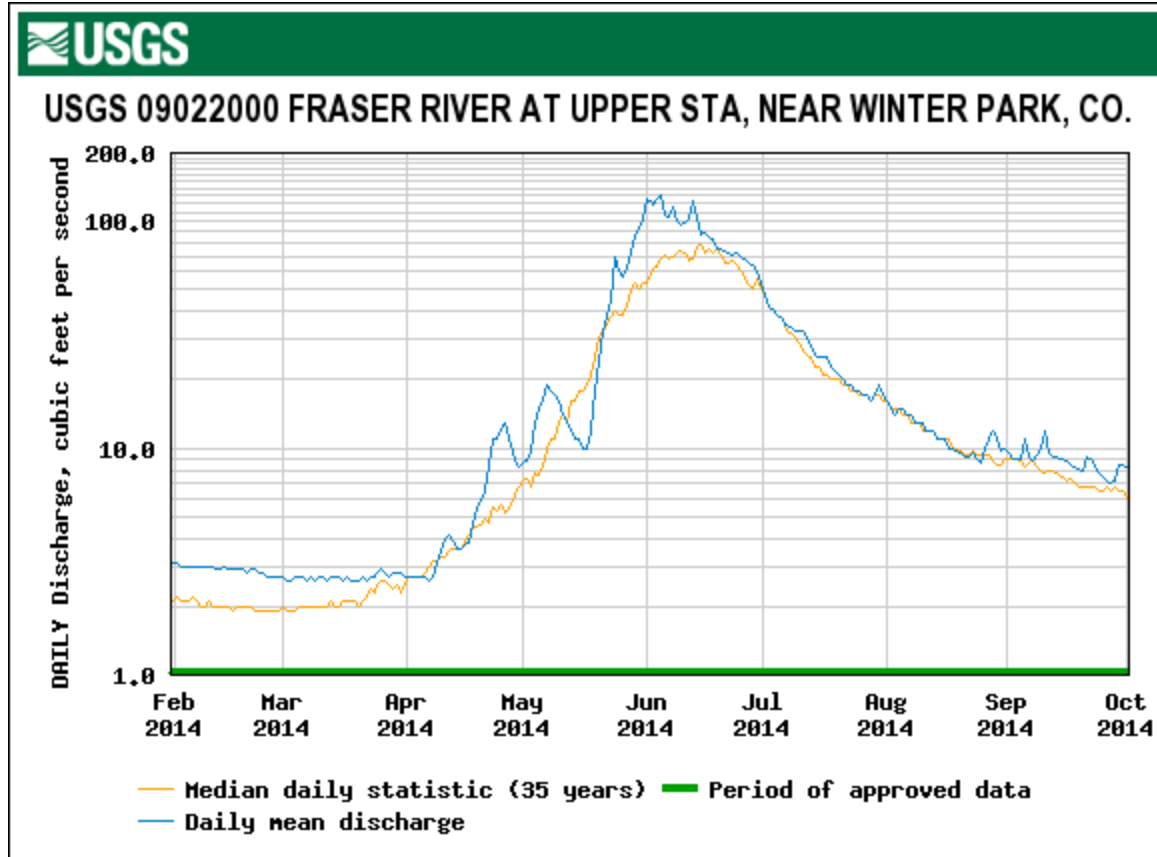
WY 2012: Low March 1 SWE, Dry Spring, Avg Dust



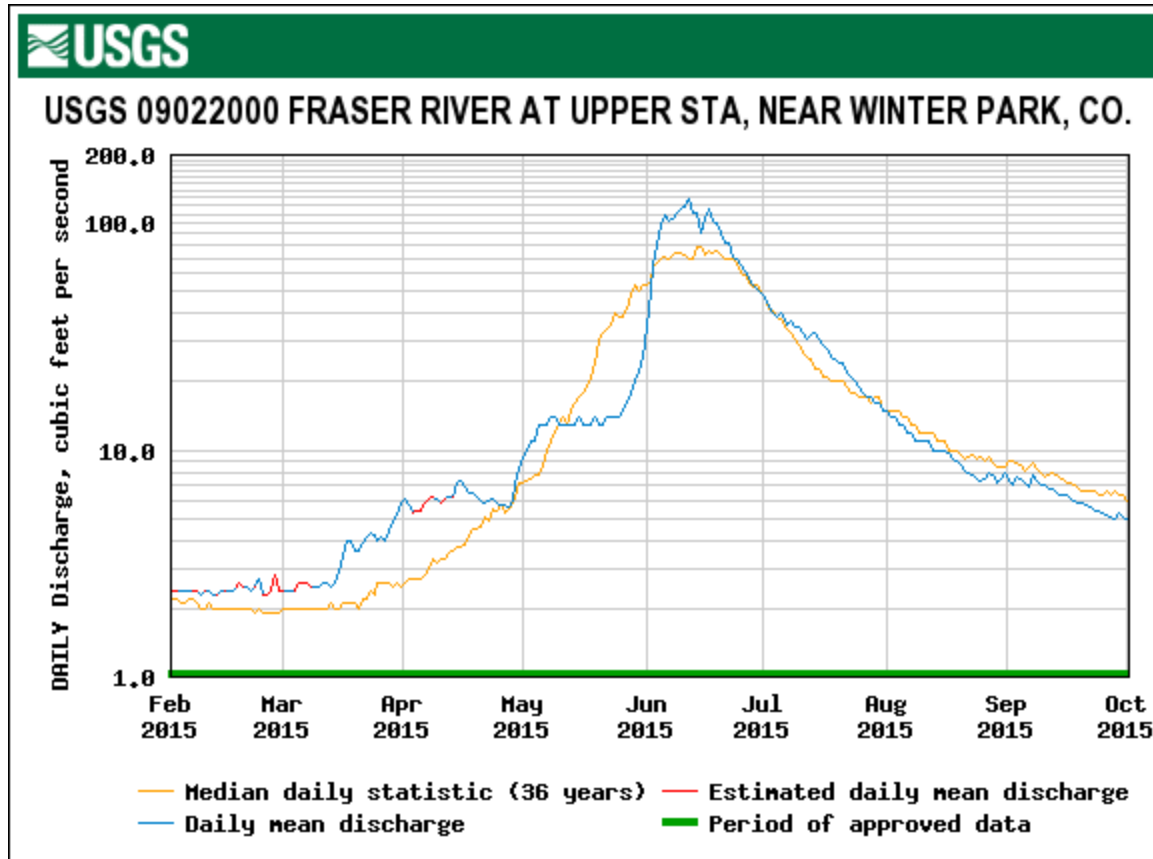
WY 2013: Low March 1 SWE, Wet Spring, Max Dust



WY 2014: High March 1 SWE, Avg Spring, Avg Dust



WY 2015: Avg March 1 SWE, Avg Spring, Min Dust



WY 2016: Avg March 1 SWE, Wet Spring, Min Dust

