

Fraser River Watershed

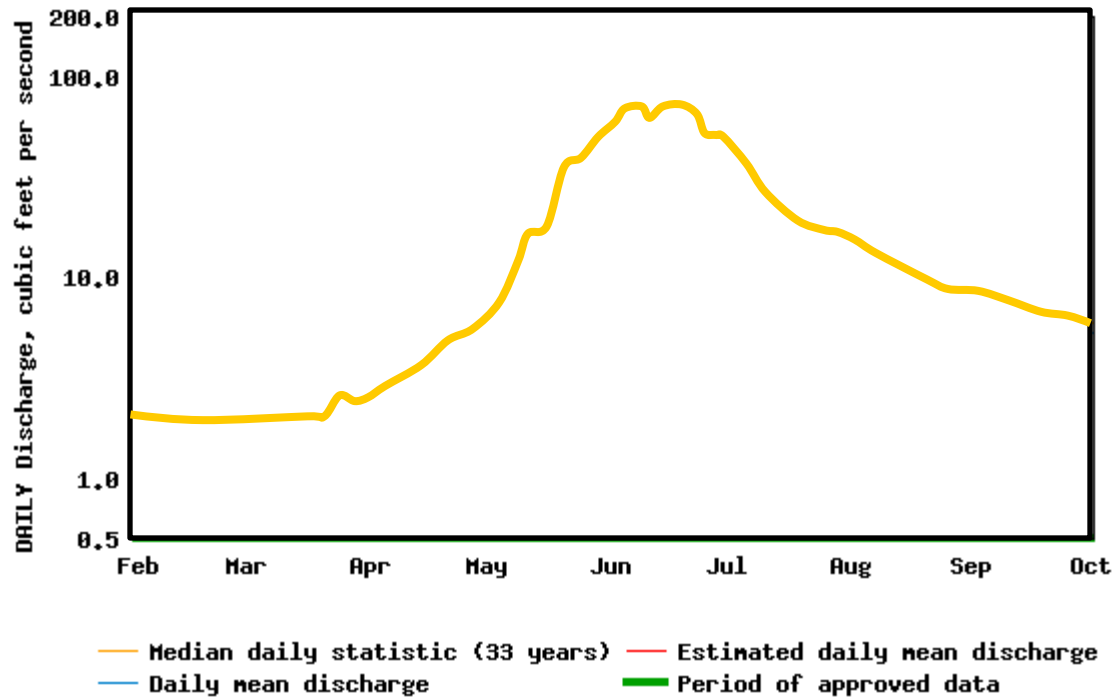
Berthoud Summit Snotel

		Dry Spring	Avg Spring	Wet Spring
LOW March 1 SWE	Min Dust			
	Avg Dust	2012		
	Max Dust			2013
AVG March 1 SWE	Min Dust		2007, 2015	2016
	Avg Dust			
	Max Dust		2010	
HIGH March 1 SWE	Min Dust		2017	
	Avg Dust		2008, 2014	2011
	Max Dust	2006	2009	

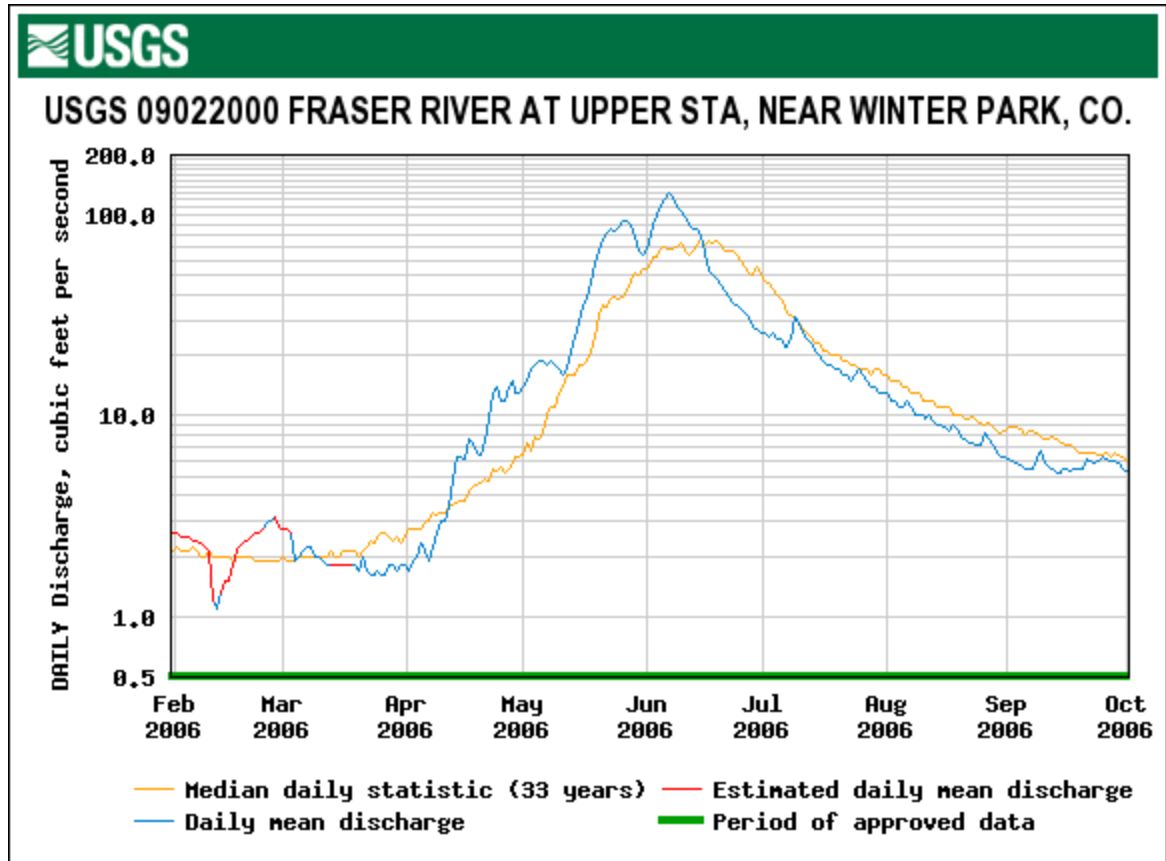
Dry Spring	Avg Spring	Wet Spring
2006	2007	2011
2012	2008	2013
	2009	2016
	2010	
	2014	
	2015	
	2017	
Low SWE	Avg SWE	High SWE
2012	2007	2006
2013	2010	2008
	2015	2009
	2016	2011
		2014
		2017
Min Dust	Avg Dust	Max Dust
	2006	
2007		
	2008	
		2009
	2010	
	2011	
	2012	
		2013
	2014	
2015		
2016		
2017		



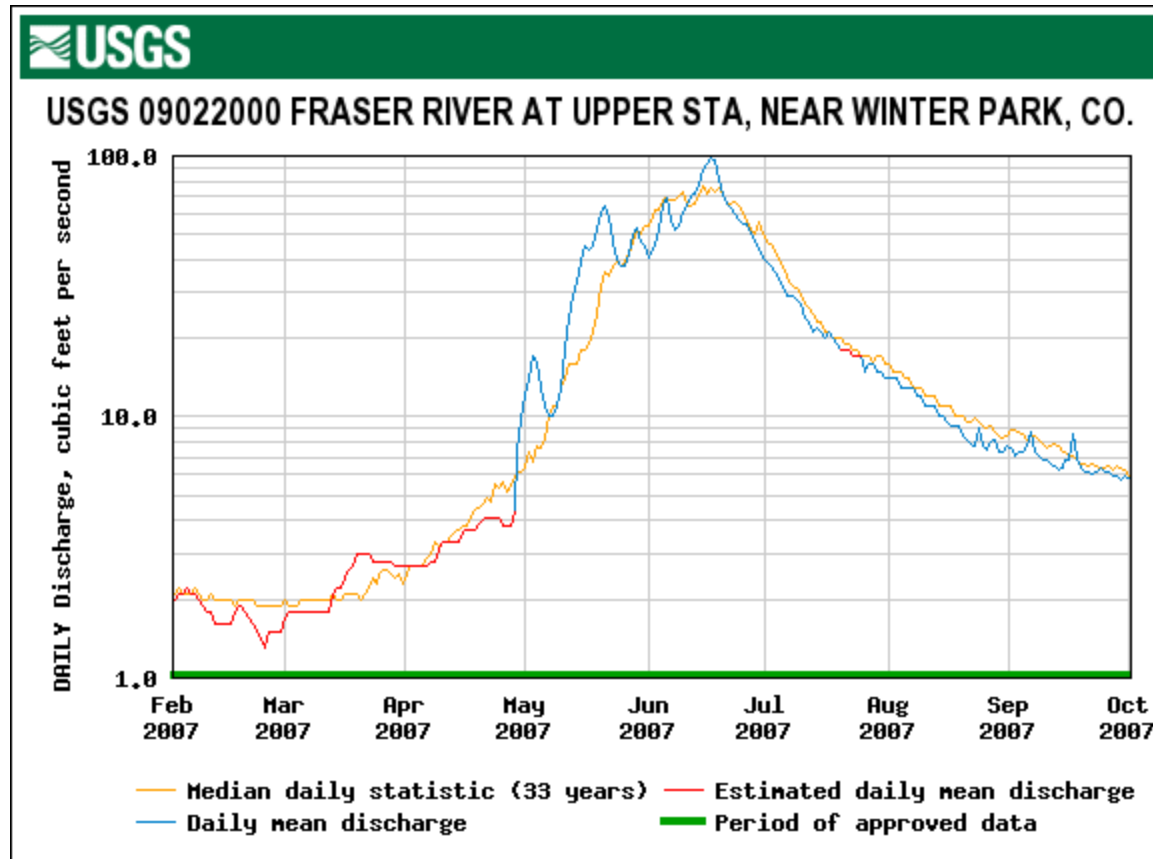
USGS 09022000 FRASER RIVER AT UPPER STA, NEAR WINTER PARK, CO.



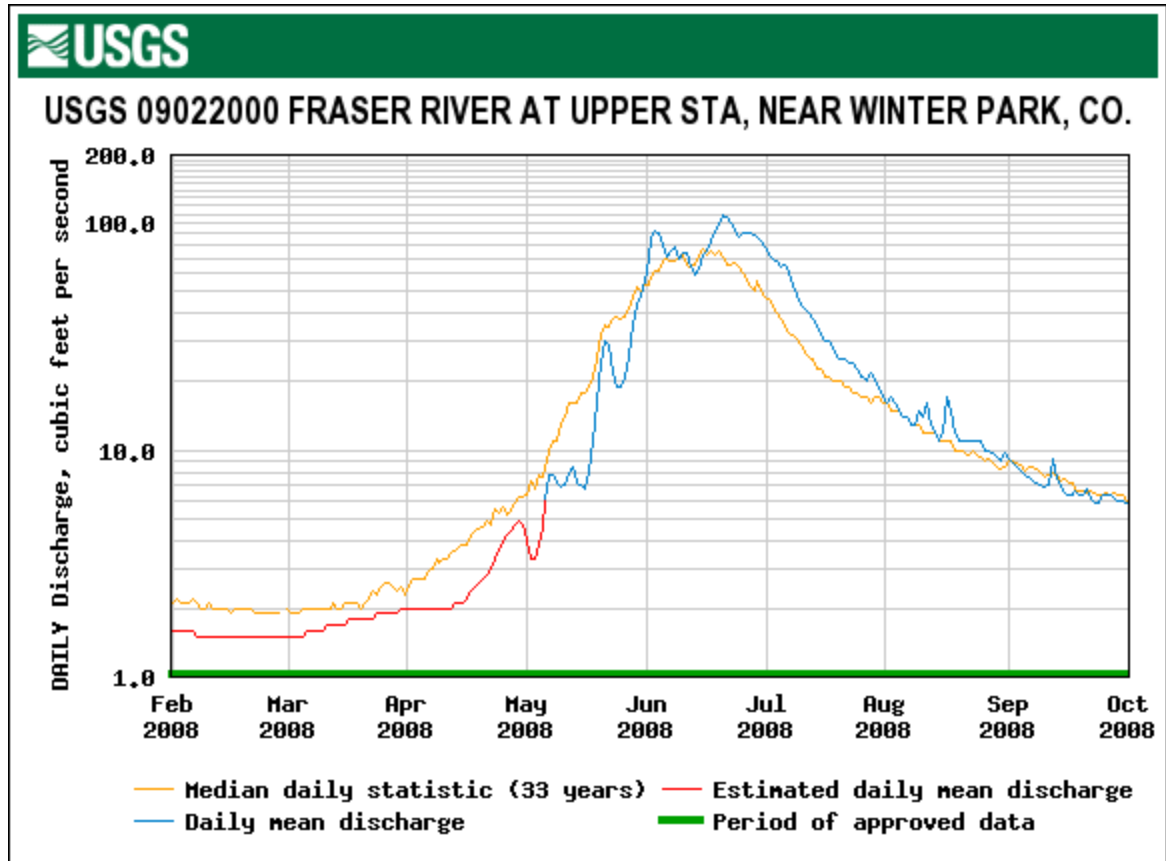
WY 2006: High March 1 SWE, Dry Spring, Max- Dust



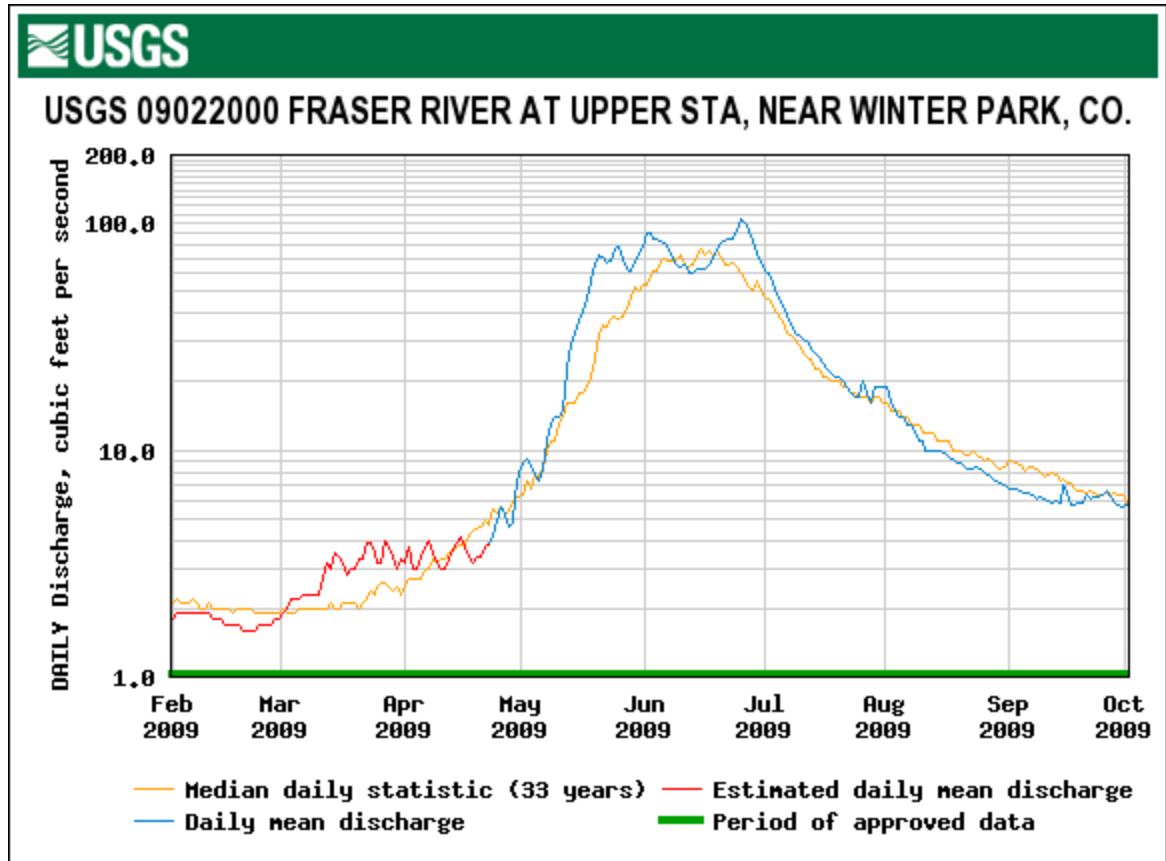
WY 2007: Avg March 1 SWE, Avg Spring, Min+ Dust



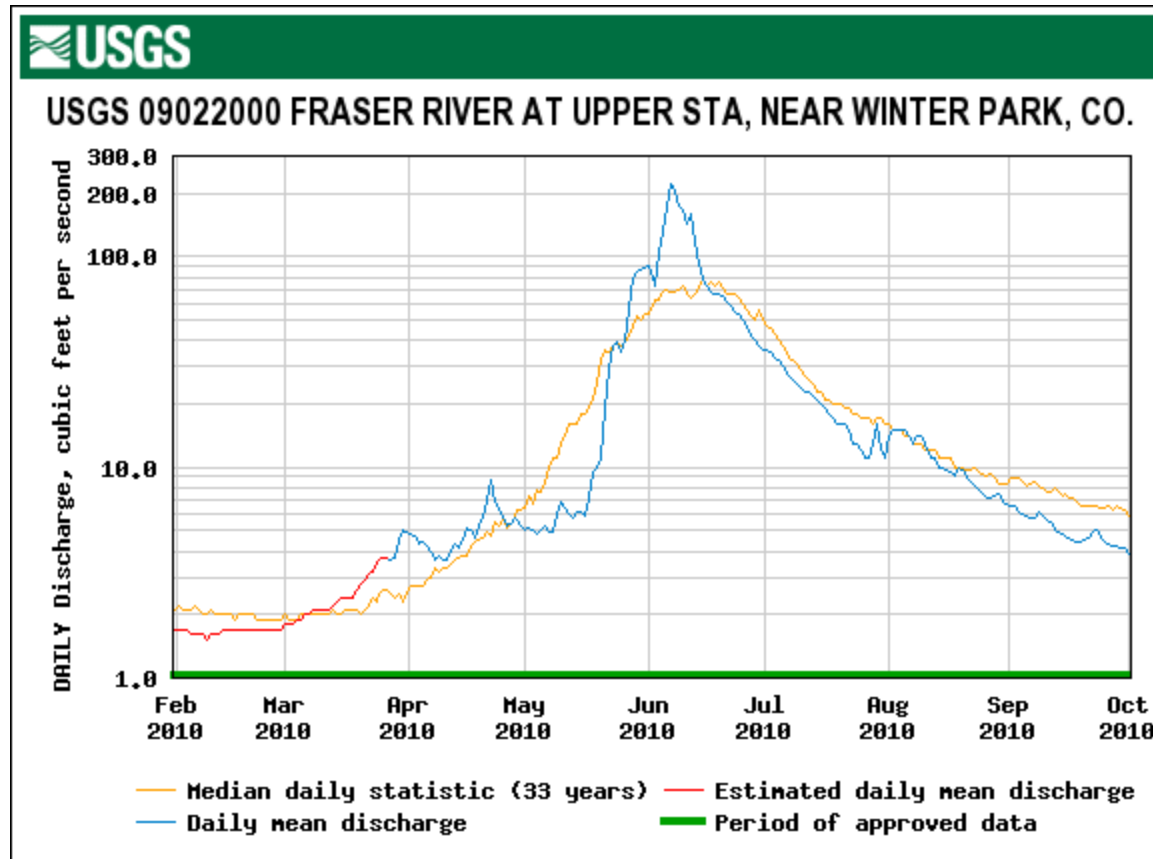
WY 2008: High March 1 SWE, Avg Spring, Avg Dust



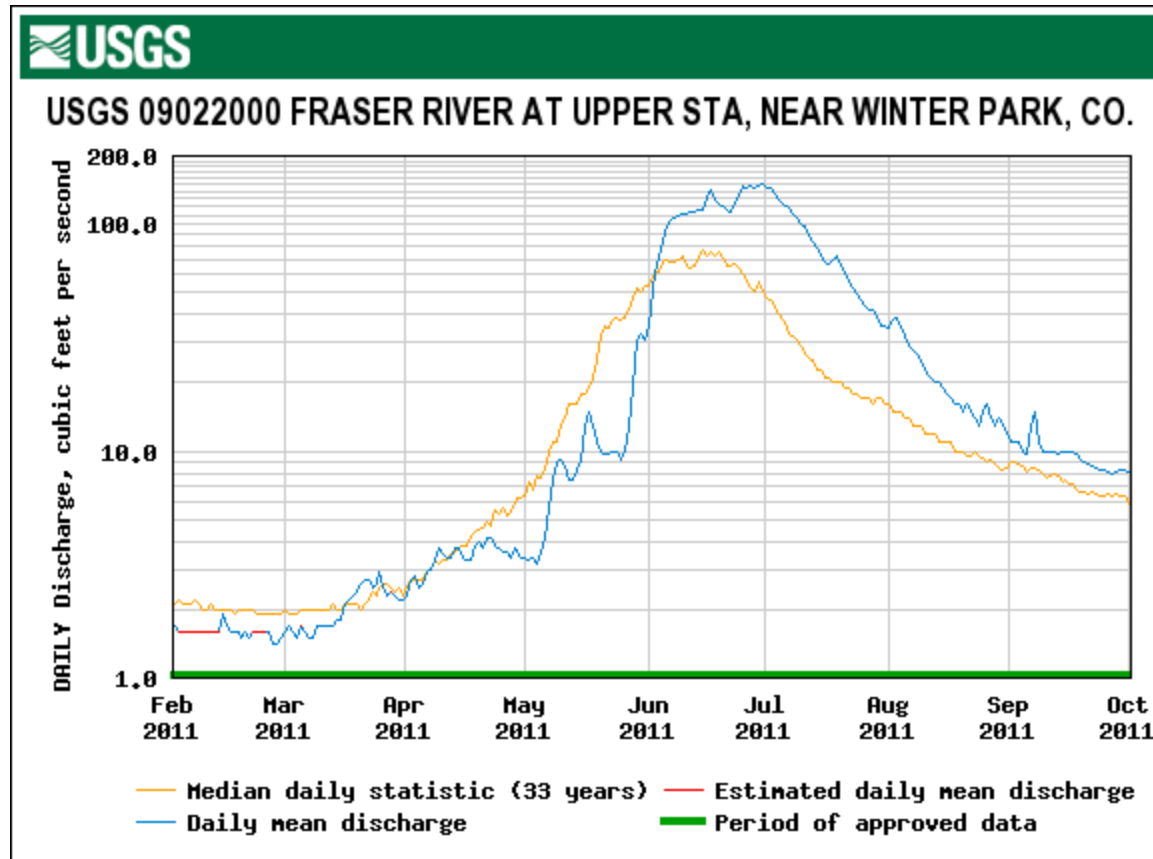
WY 2009: High March 1 SWE, Avg Spring, Max Dust



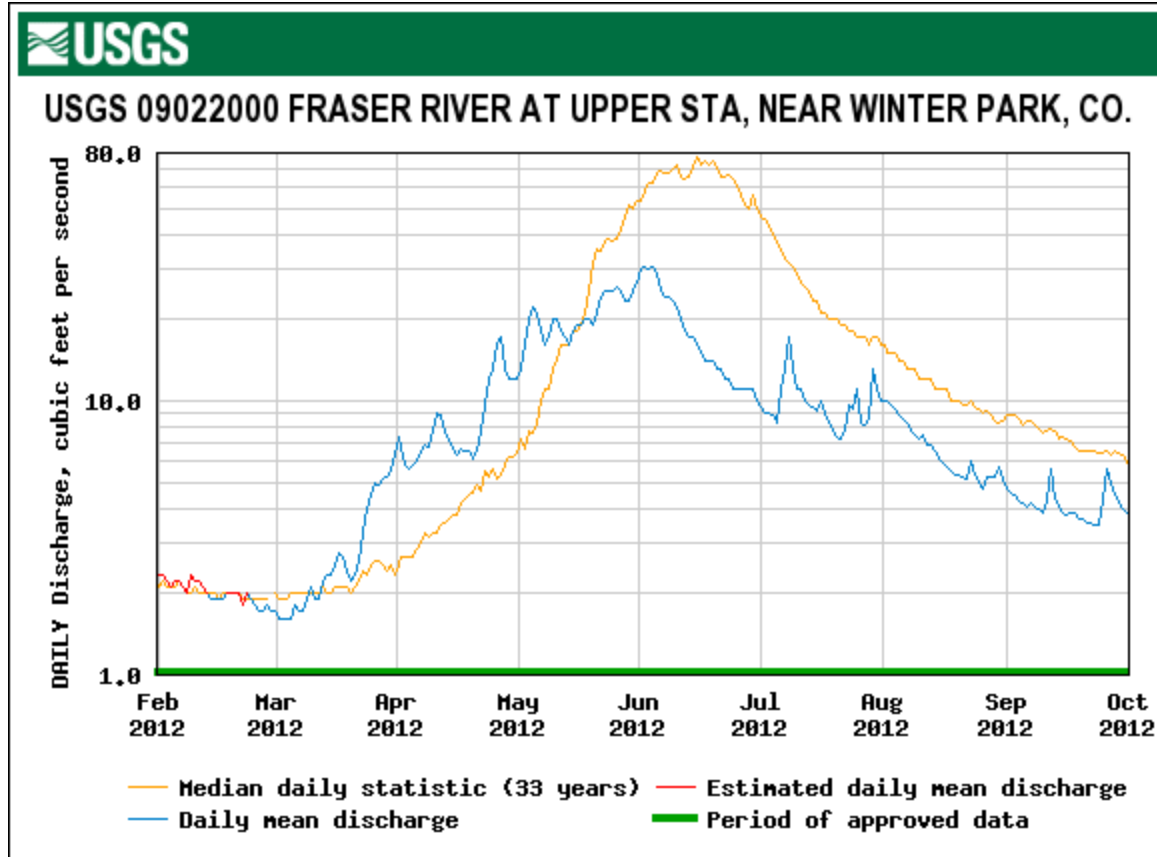
WY 2010: Avg March 1 SWE, Avg Spring, Max- Dust



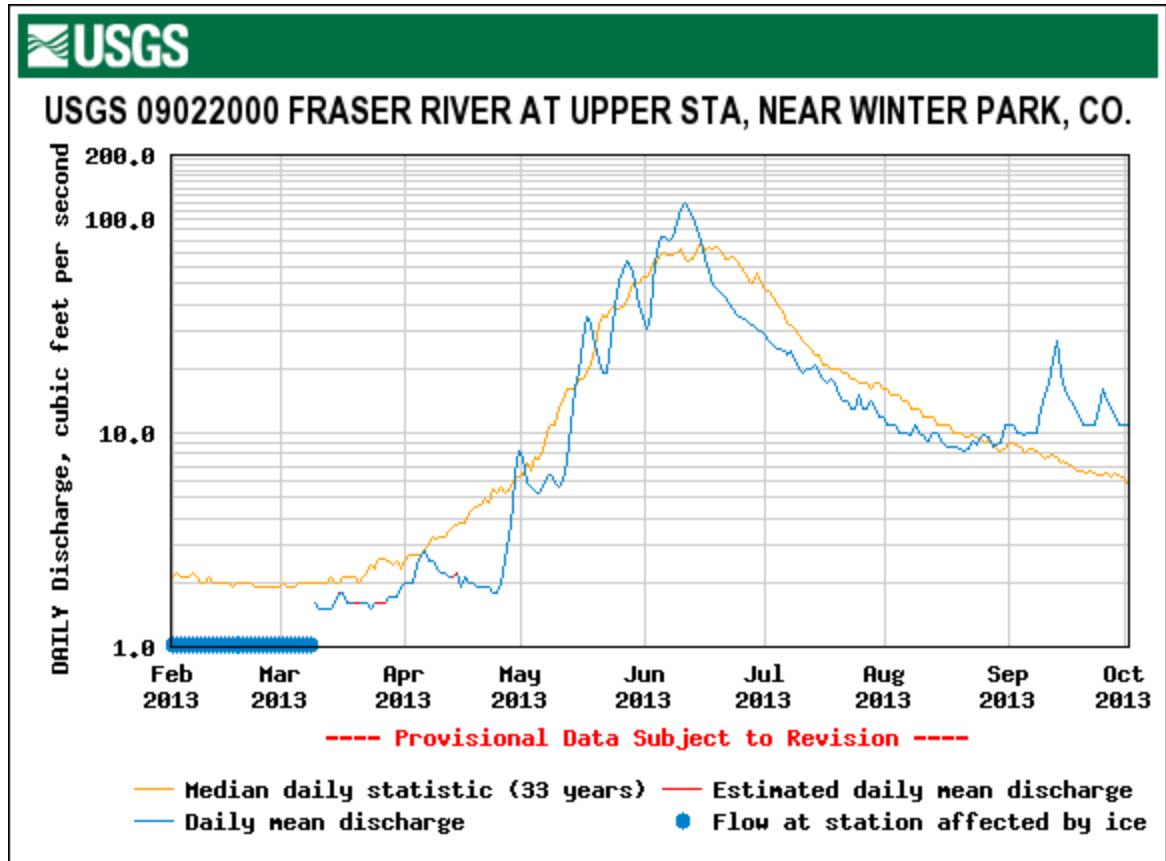
WY 2011: High March 1 SWE, Wet Spring, Avg Dust



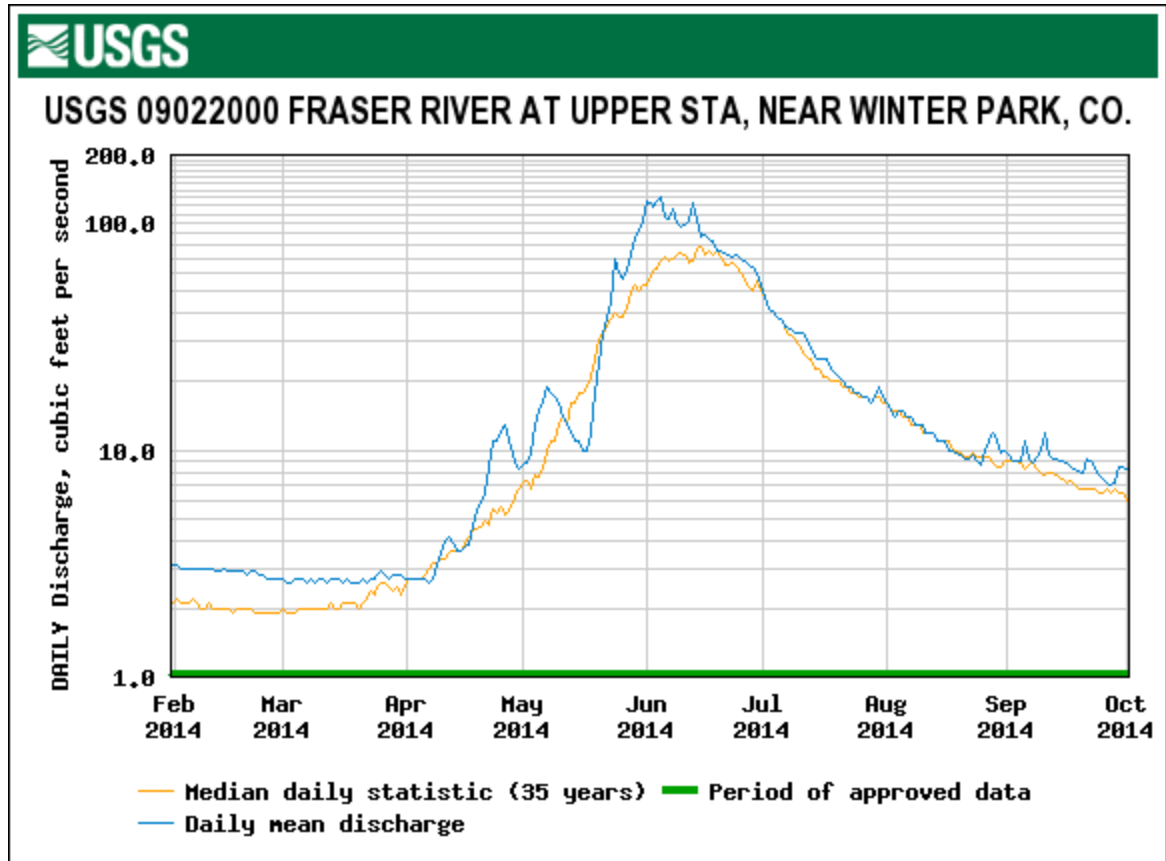
WY 2012: Low March 1 SWE, Dry Spring, Avg Dust



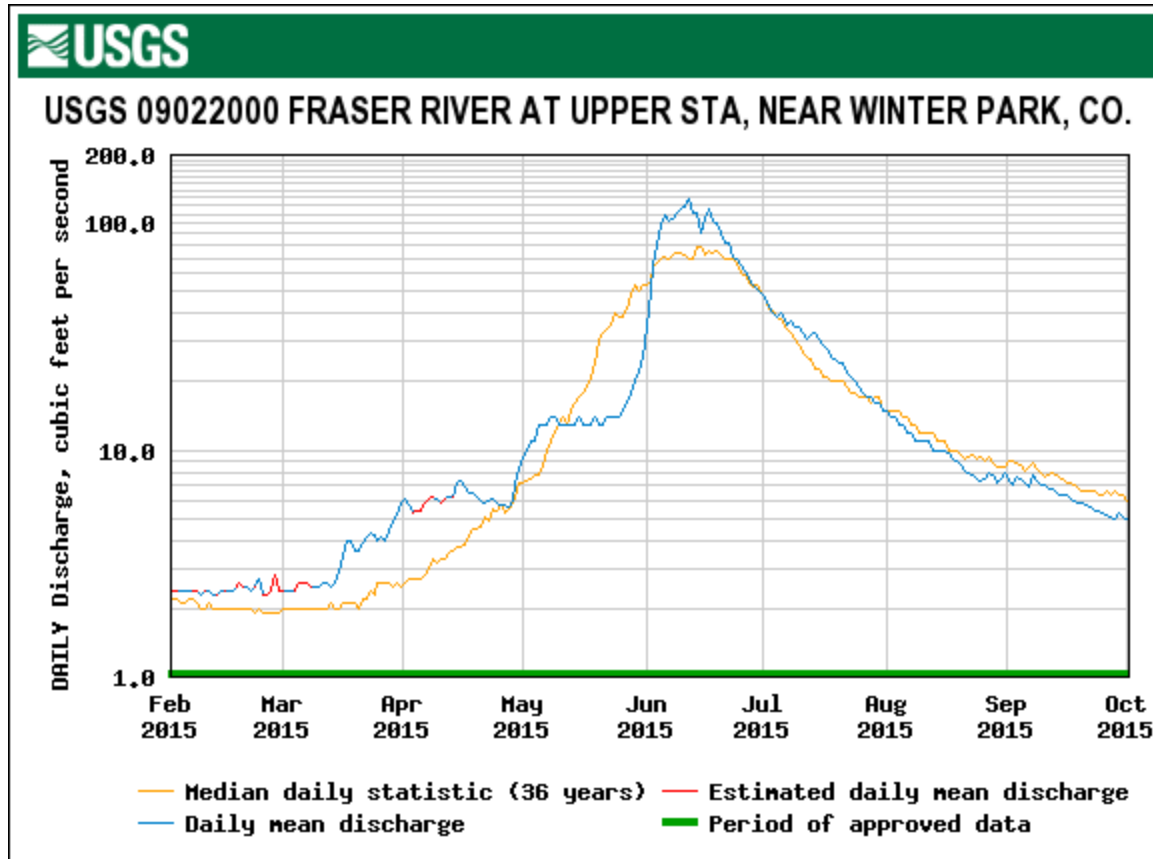
WY 2013: Low March 1 SWE, Wet Spring, Max Dust



WY 2014: High March 1 SWE, Avg Spring, Avg Dust



WY 2015: Avg March 1 SWE, Avg Spring, Min Dust



WY 2016: Avg March 1 SWE, Wet Spring, Min Dust

