

Dolores River Watershed

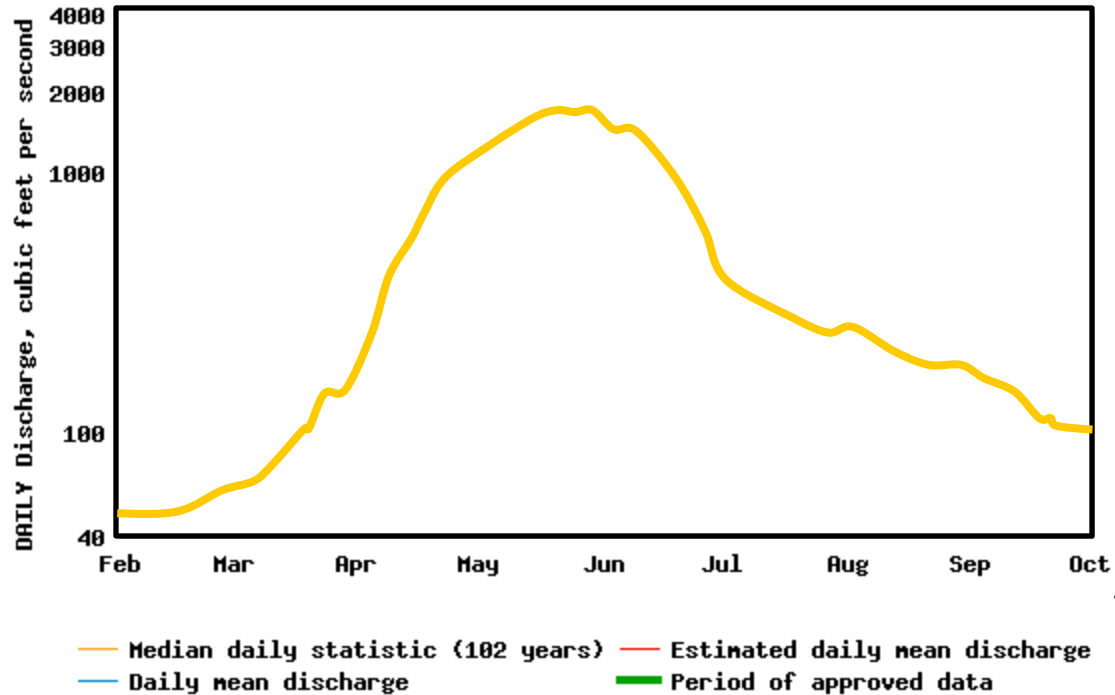
Lizard Head Pass Snotel

		Dry Spring	Avg Spring	Wet Spring
LOW March 1 SWE	Min Dust			
	Avg Dust	2012		
	Max Dust	2006, 2013		
AVG March 1 SWE	Min Dust		2007, 2015	
	Avg Dust		2011, 2014	
	Max Dust			
HIGH March 1 SWE	Min Dust			
	Avg Dust	2008, 2016, 2017		
	Max Dust	2009, 2010		

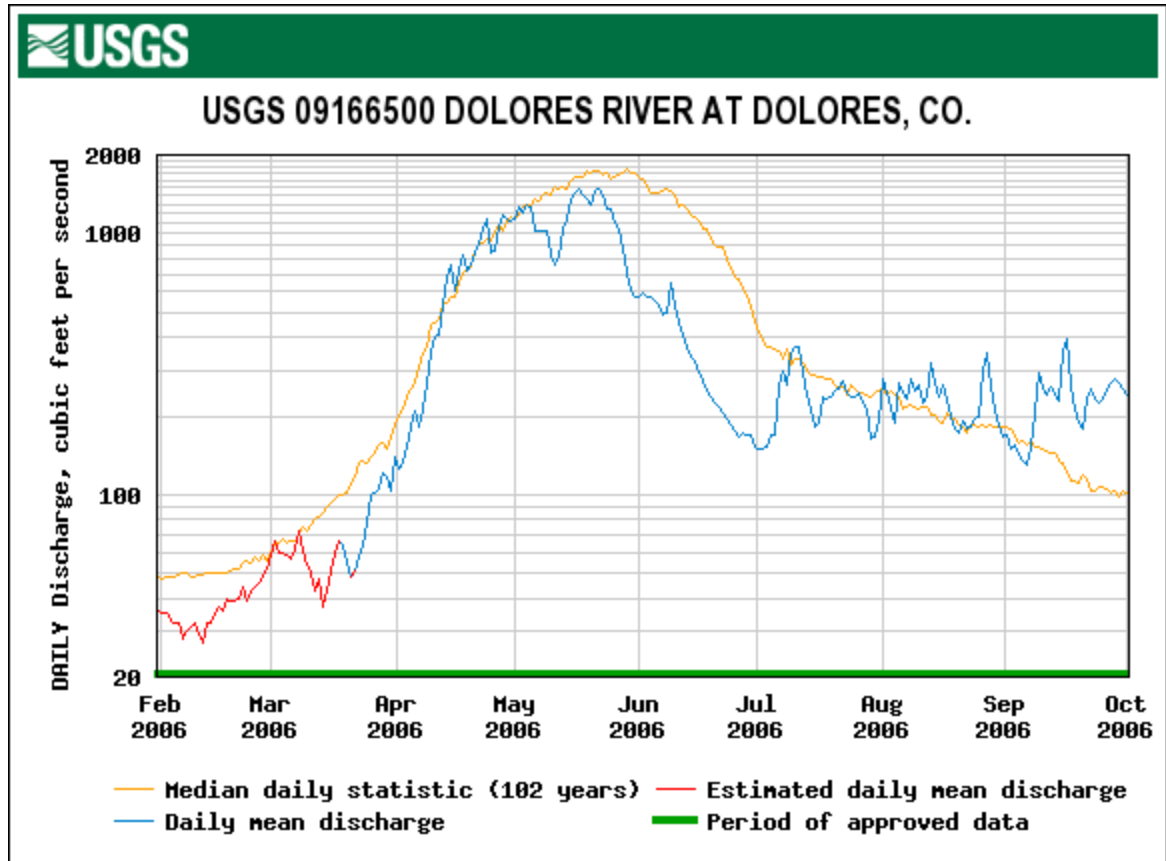
Dry Spring	Avg Spring	Wet Spring
2006	2007	
2008	2011	
2009	2014	
2010	2015	
2012		
2013		
2016		
2017		
Low Swe	Avg Swe	High SWE
2006	2007	2008
2012	2011	2009
2013	2014	2010
	2015	2016
		2017
Min Dust	Avg Dust	Max Dust
	2006	
2007		
	2008	
		2009
	2010	
	2011	
	2012	
		2013
	2014	
2015		
	2016	
	2017	



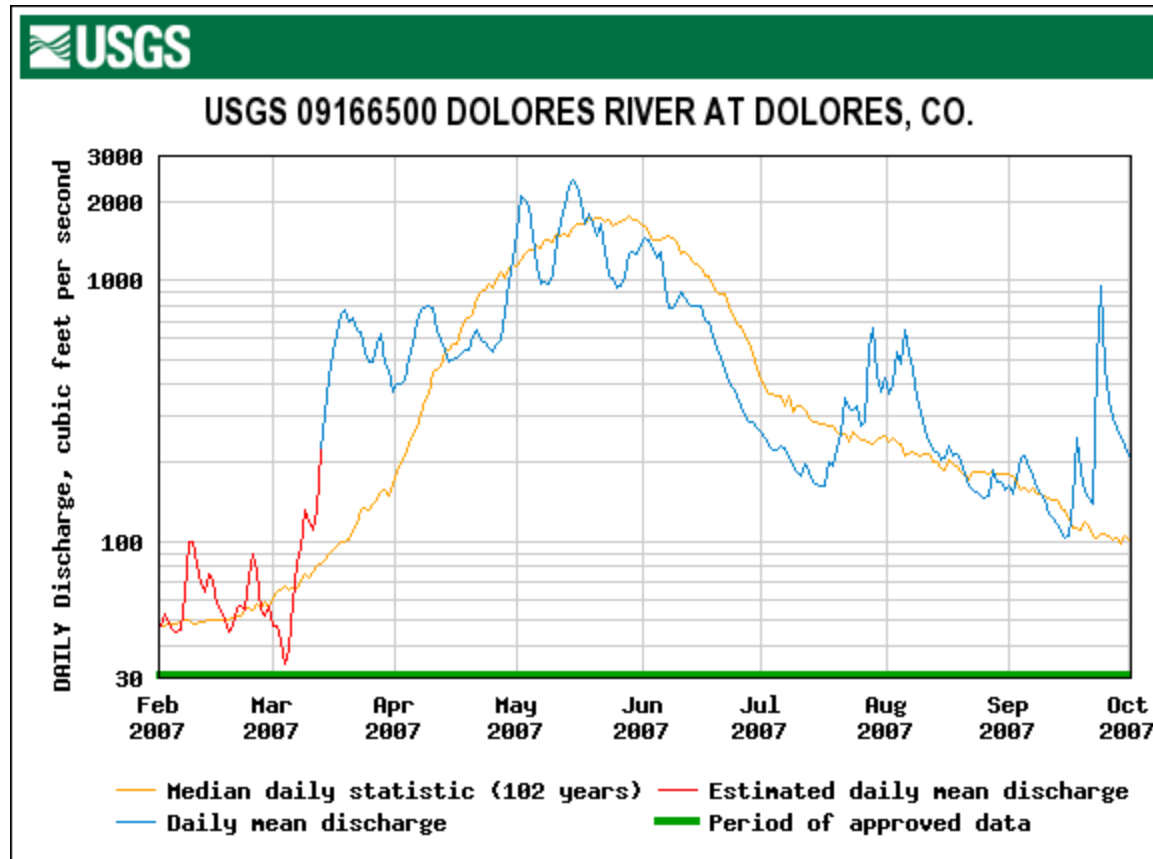
USGS 09166500 DOLORES RIVER AT DOLORES, CO.



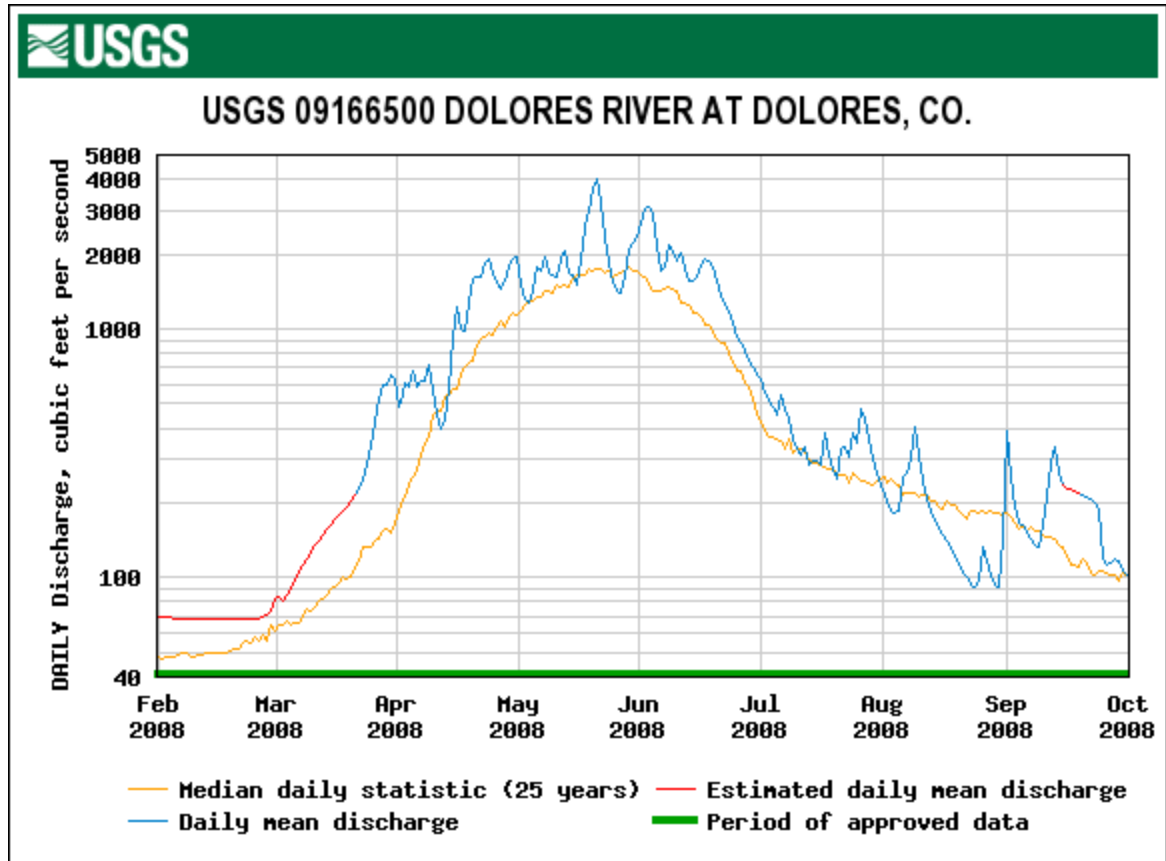
WY 2006: Low March 1 SWE, Dry Spring, Max- Dust



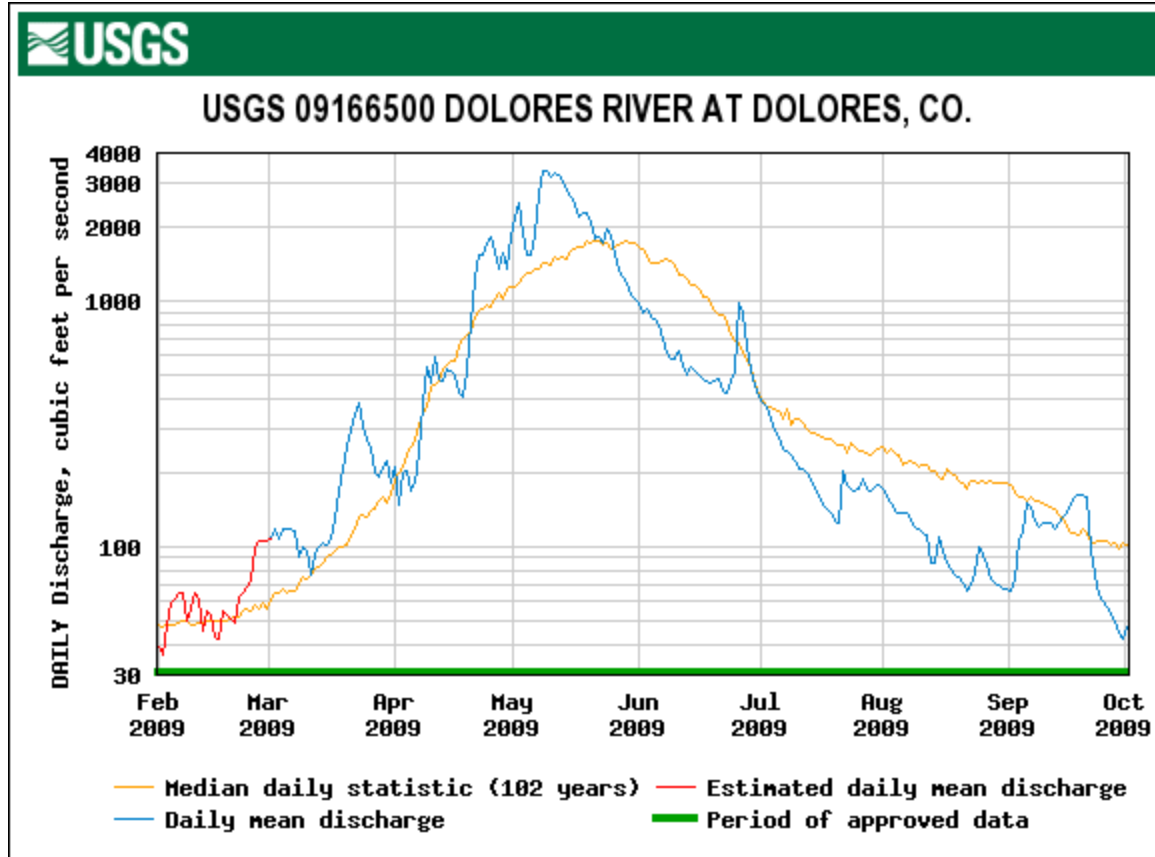
WY 2007: Avg March 1 SWE, Avg Spring, Min+ Dust



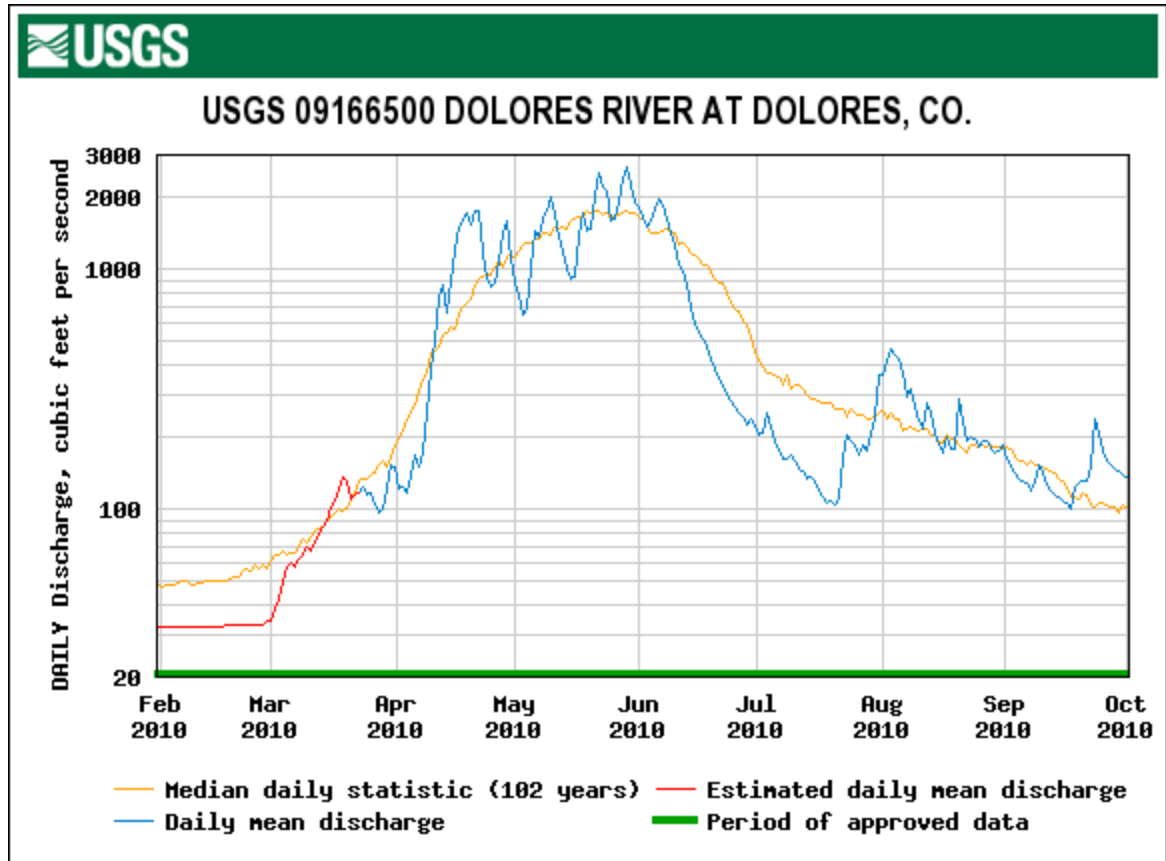
WY 2008: High March 1 SWE, Dry Spring, Avg Dust



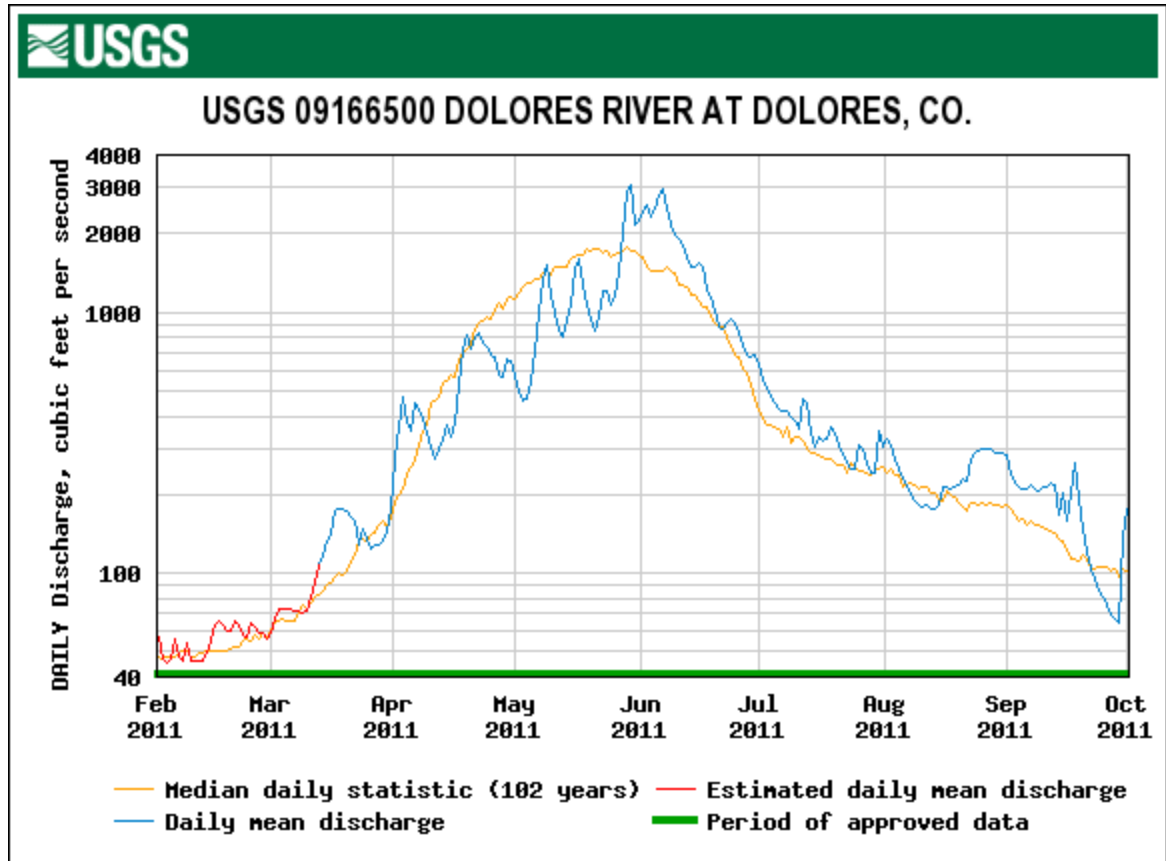
WY 2009: Avg March 1 SWE, Dry Spring, Max Dust



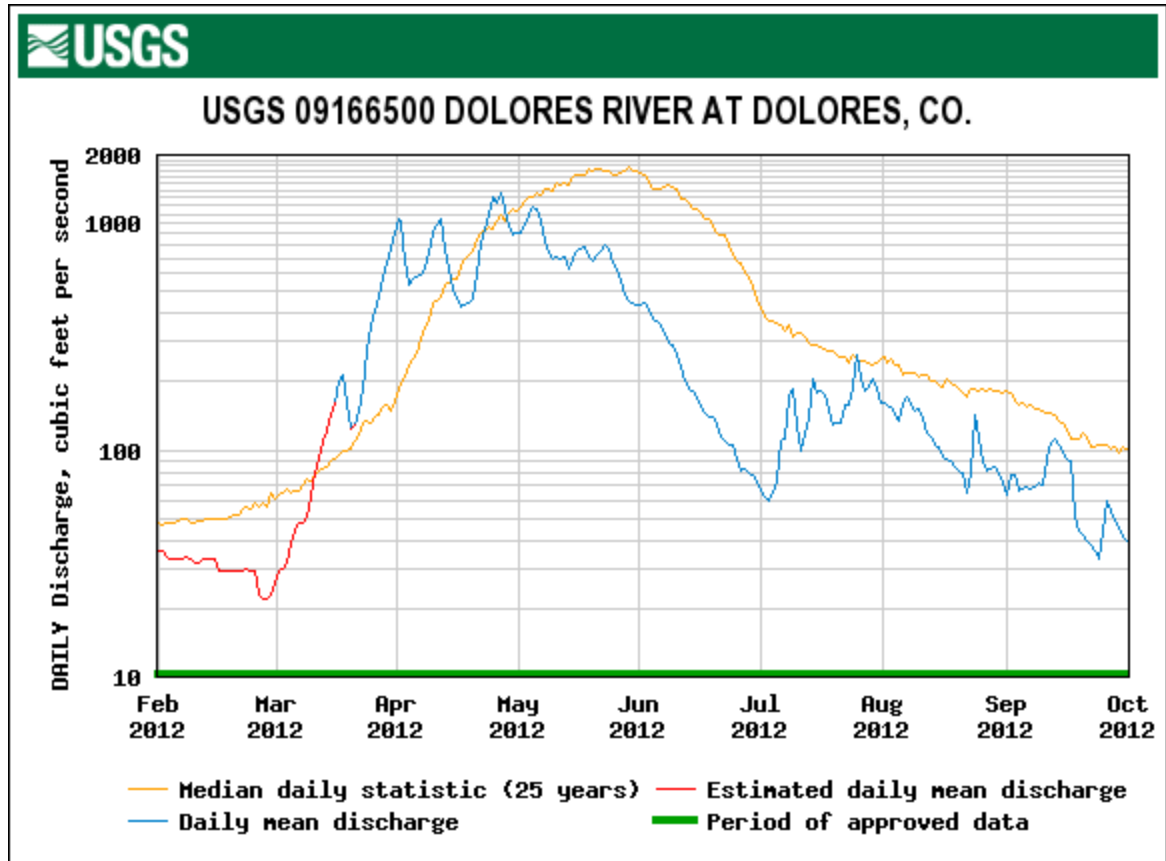
WY 2010: High March 1 SWE, Dry Spring, Max- Dust



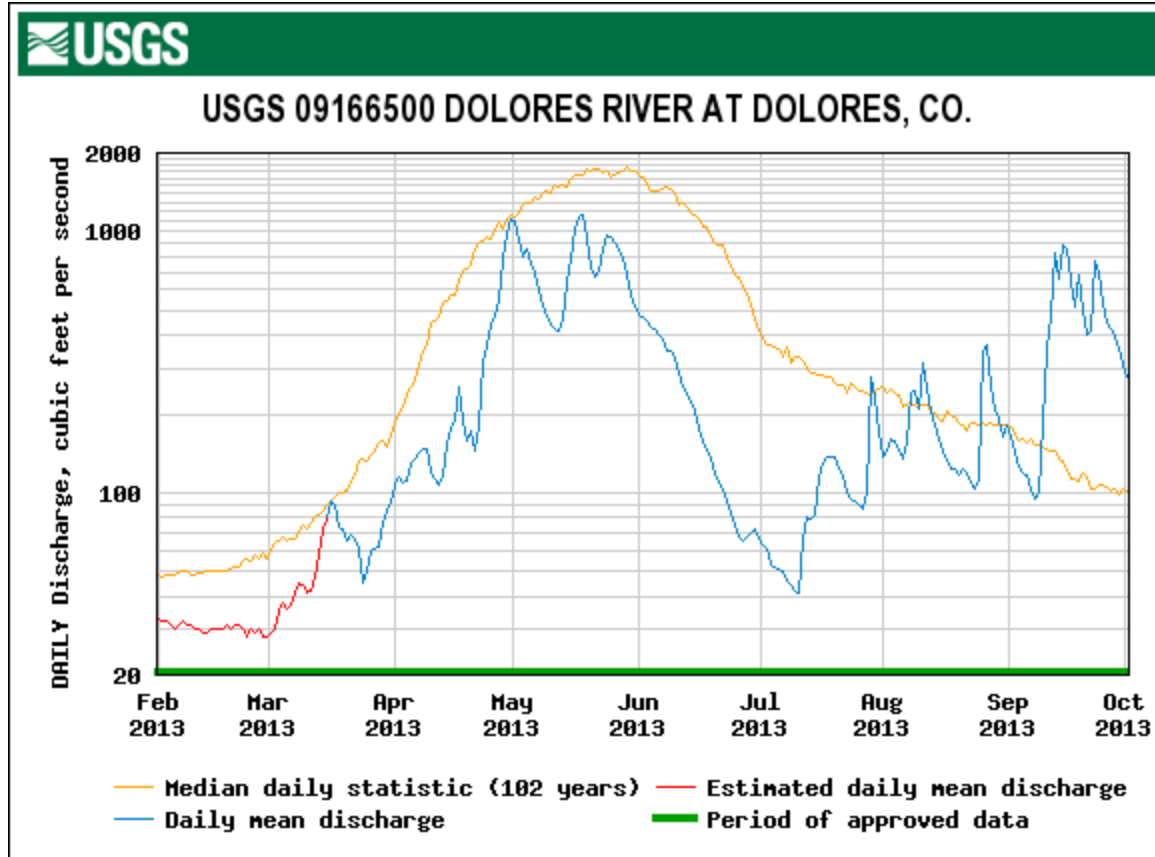
WY 2011: Avg March 1 SWE, Avg Spring, Avg Dust



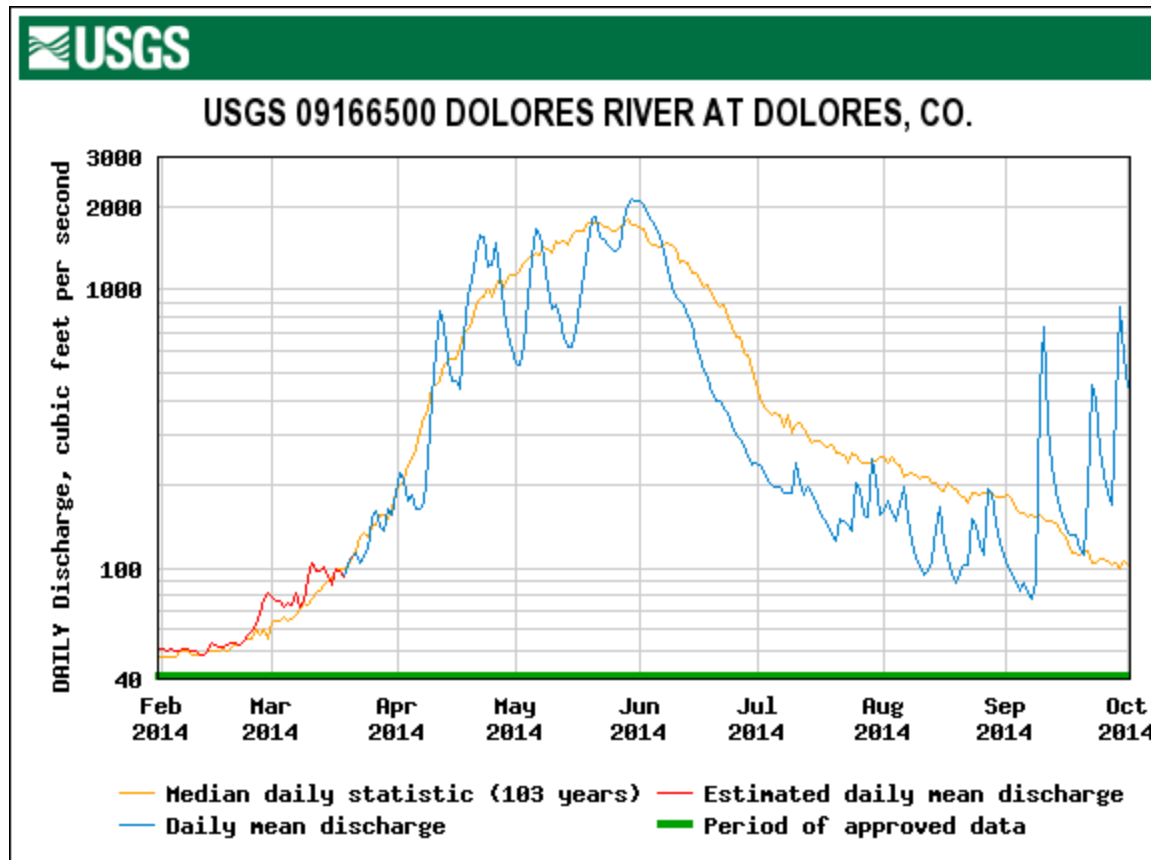
WY 2012: Low March 1 SWE, Dry Spring, Avg Dust



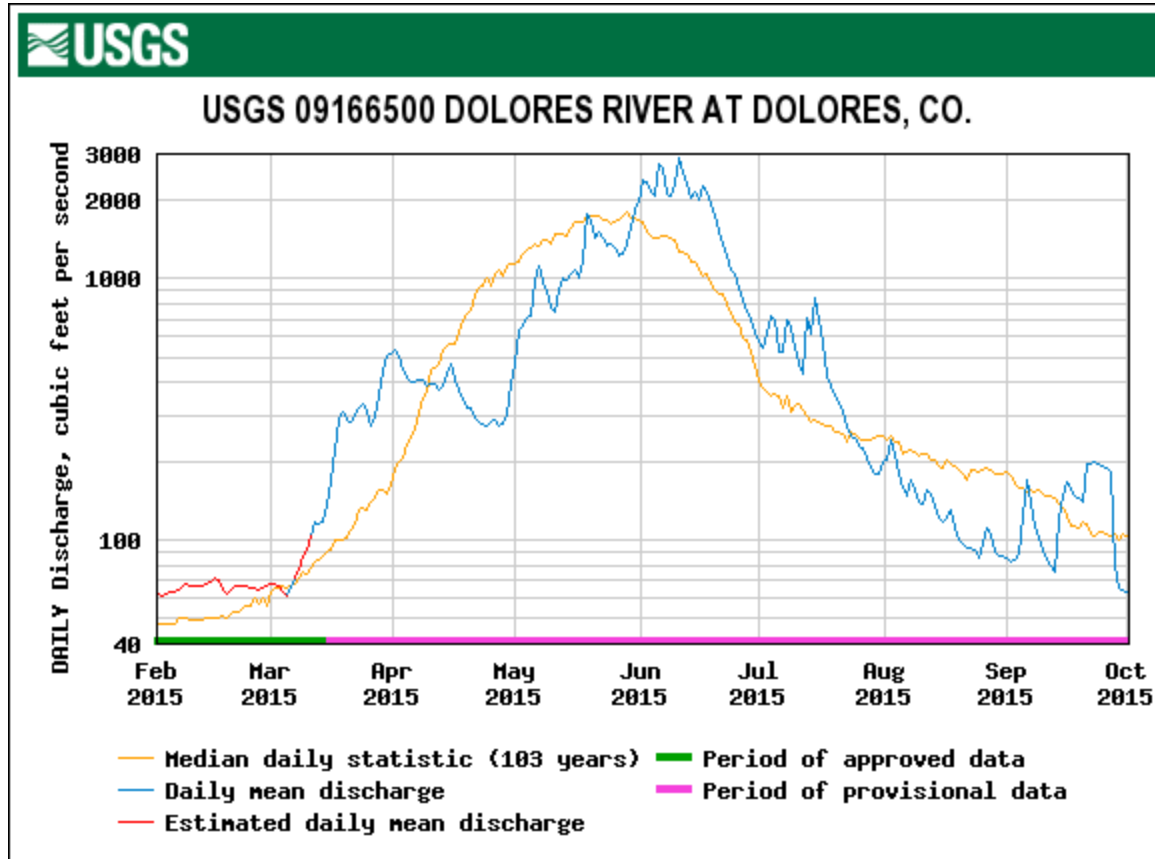
WY 2013: Low March 1 SWE, Dry Spring, Max Dust



WY 2014: Avg March 1 SWE, Avg Spring, Avg Dust



WY 2015: Avg March 1 SWE, Avg Spring, Min Dust



WY 2016: High March 1 SWE, Dry Spring, Avg Dust

