

Animas River Watershed

Red Mountain Pass Snotel

		Dry Spring	Avg Spring	Wet Spring
LOW March 1 SWE	Min Dust			
	Avg Dust	2012	2016	
	Max Dust	2013	2006	
AVG March 1 SWE	Min Dust		2007	2015
	Avg Dust		2014	
	Max Dust	2010		
HIGH March 1 SWE	Min Dust			
	Avg Dust	2008, 2017		2011
	Max Dust	2009		

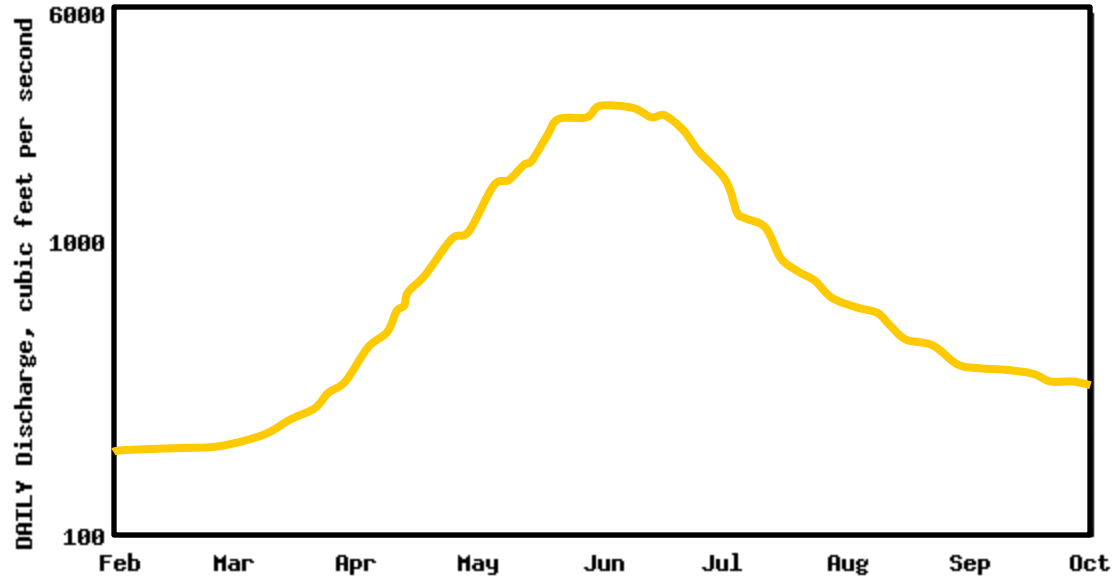
Dry Spring	Avg Spring	Wet Spring
2008	2006	2011
2009	2007	2015
2010	2014	
2012	2016	
2013		
2017		

Low Swe	Avg Swe	High SWE
2006	2007	2008
2012	2010	2009
2013	2014	2011
2016	2015	2017

Min Dust	Avg Dust	Max Dust
		2006
	2007	
	2008	
		2009
	2010	
	2011	
	2012	
		2013
	2014	
2015		
	2016	
	2017	

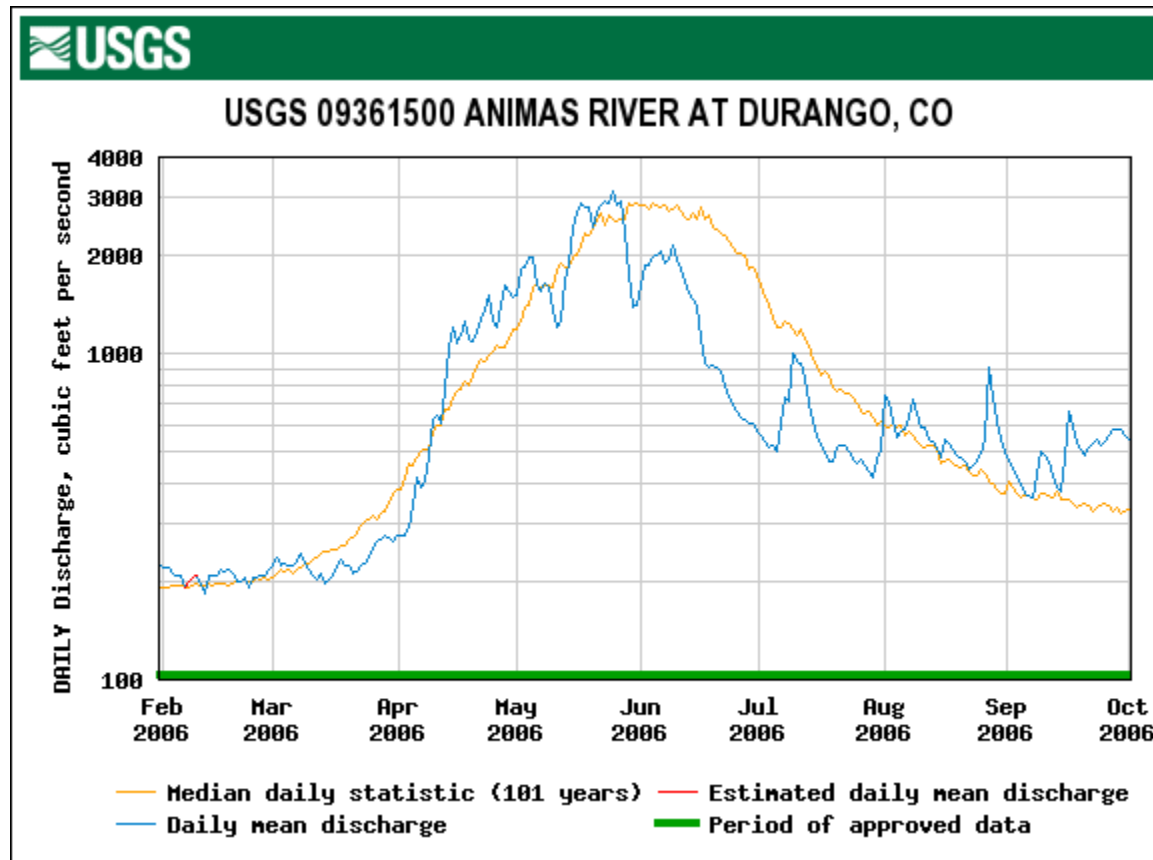


USGS 09361500 ANIMAS RIVER AT DURANGO, CO

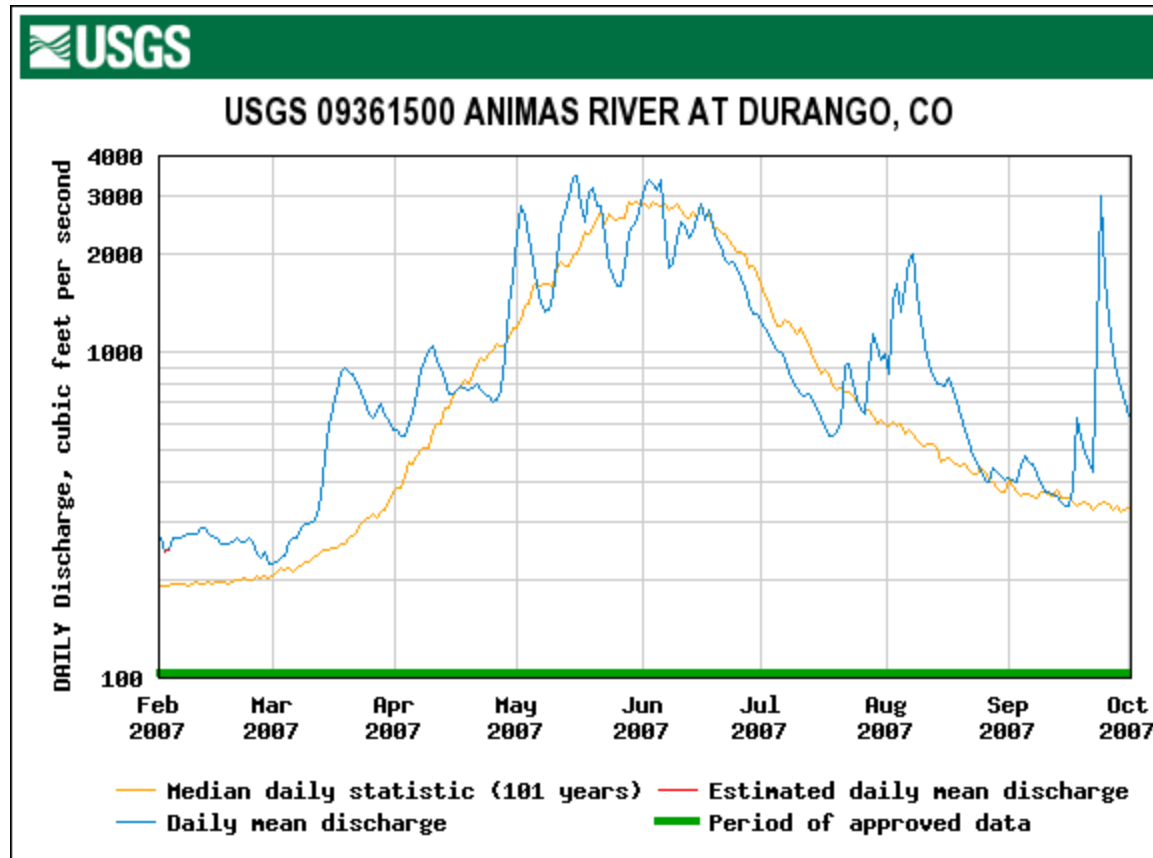


- Median daily statistic (101 years)
- Estimated daily mean discharge
- Daily mean discharge
- Period of approved data

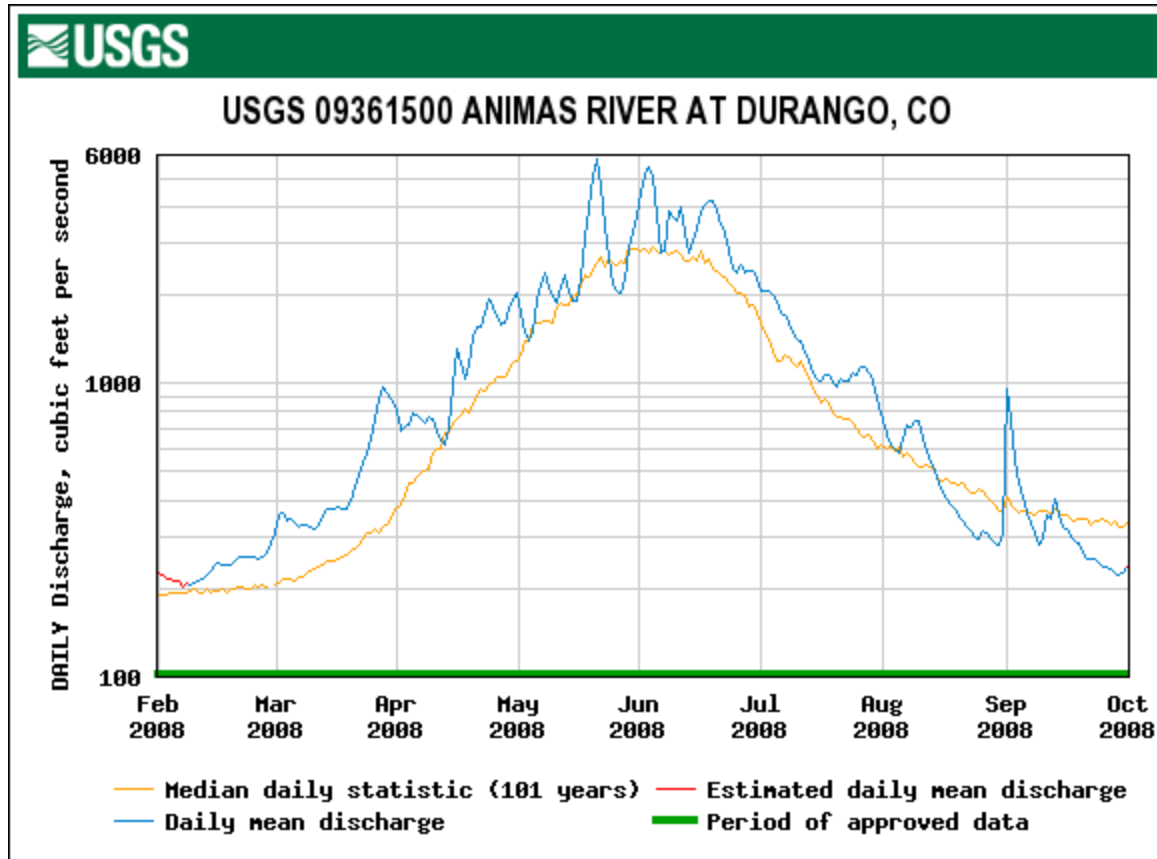
WY 2006: Low March 1 SWE, Avg Spring, Max- Dust



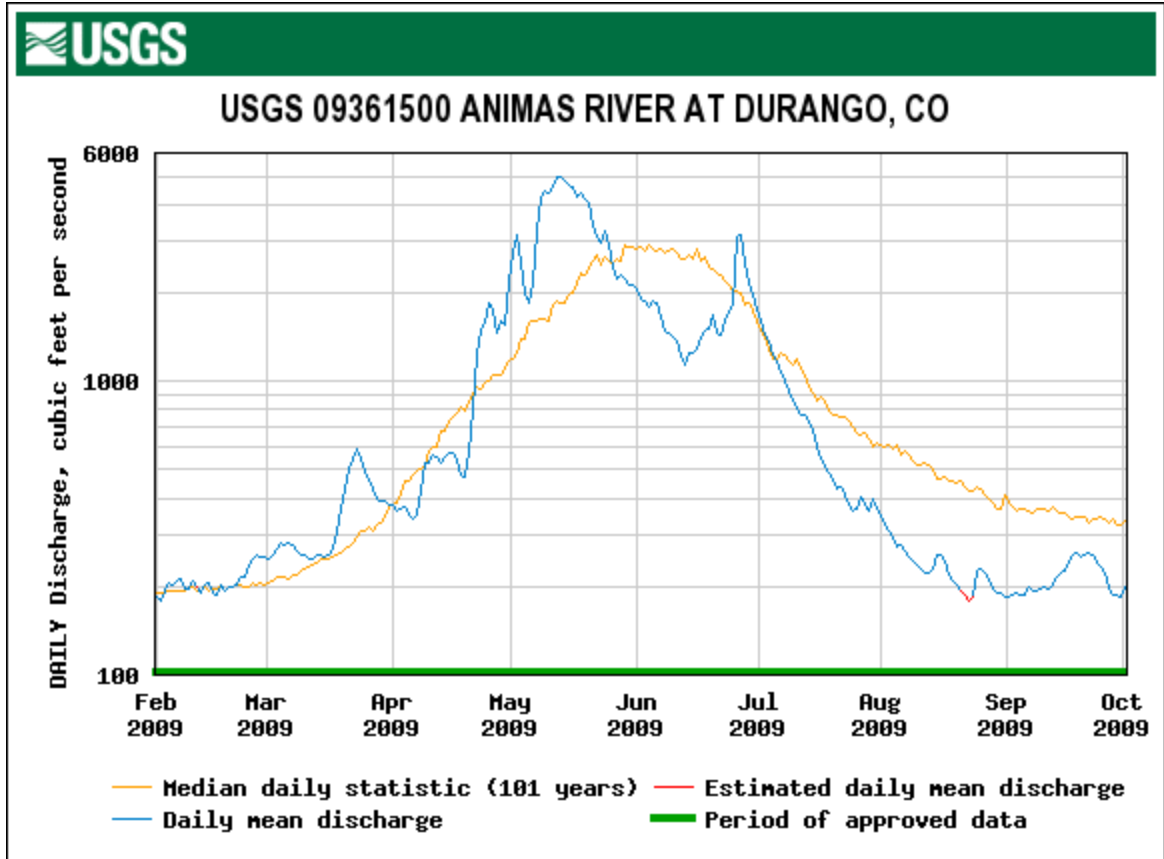
WY 2007: Avg March 1 SWE, Avg Spring, Min+ Dust



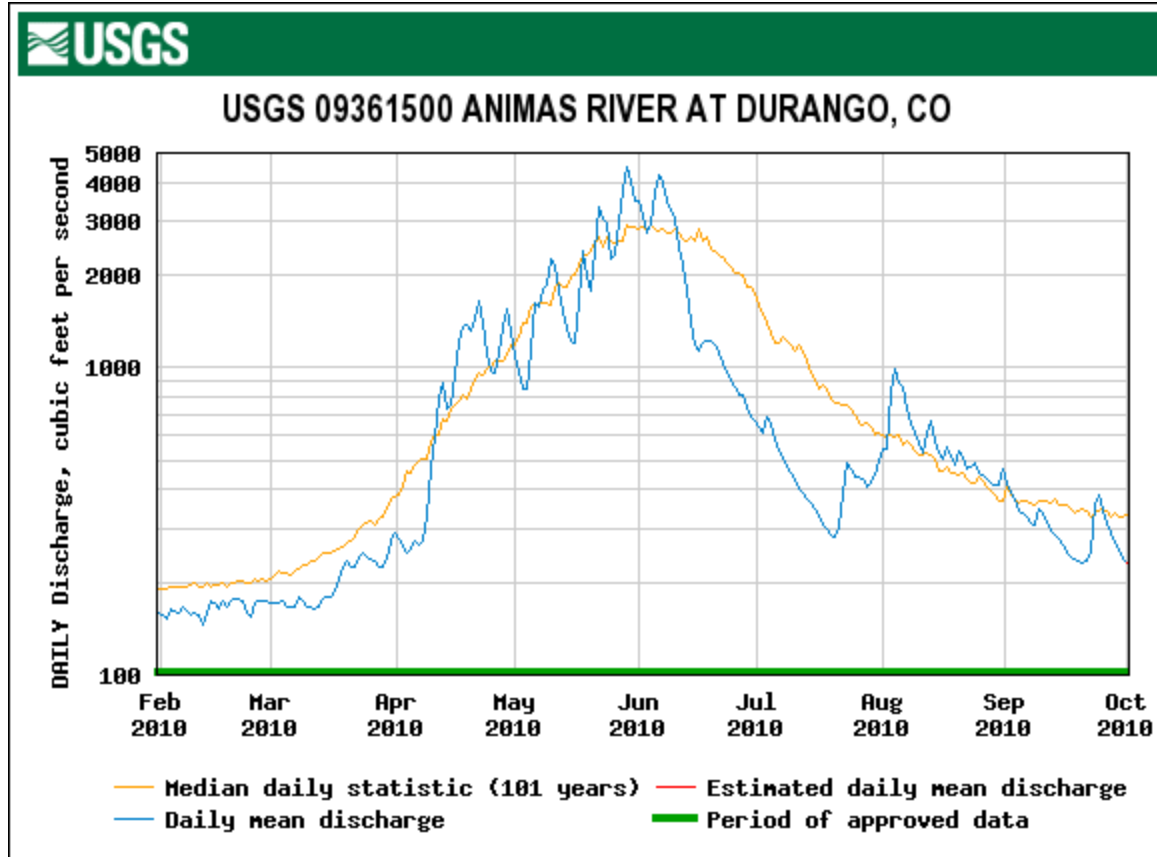
WY 2008: High March 1 SWE, Dry Spring, Avg Dust



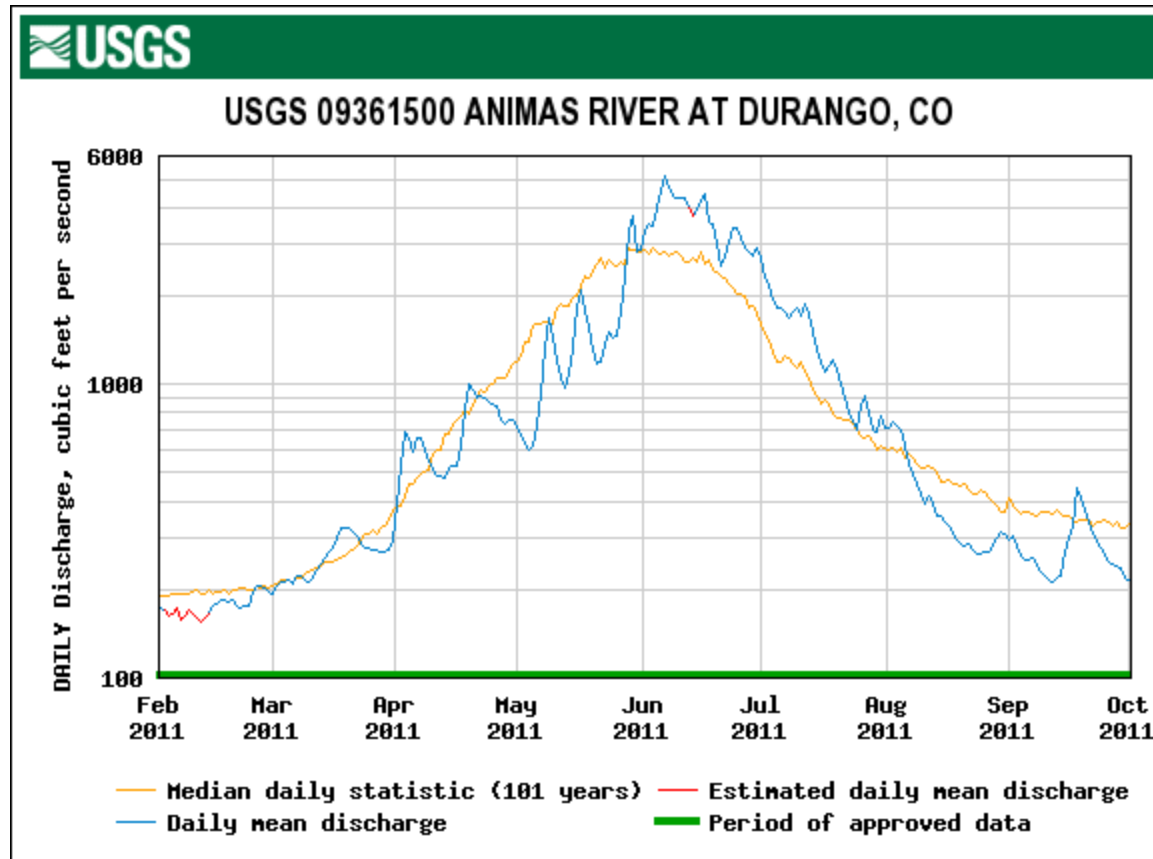
WY 2009: High March 1 SWE, Dry Spring, Max Dust



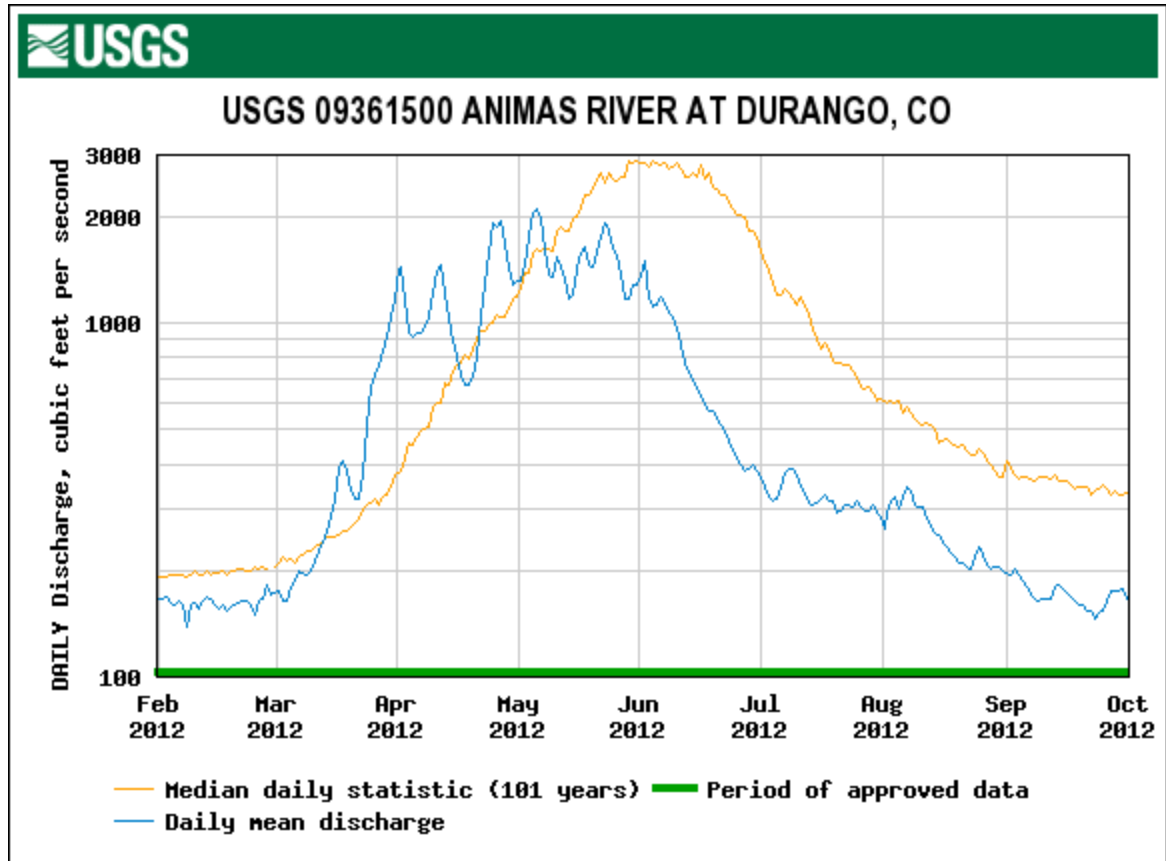
WY 2010: Avg March 1 SWE, Dry Spring, Max- Dust



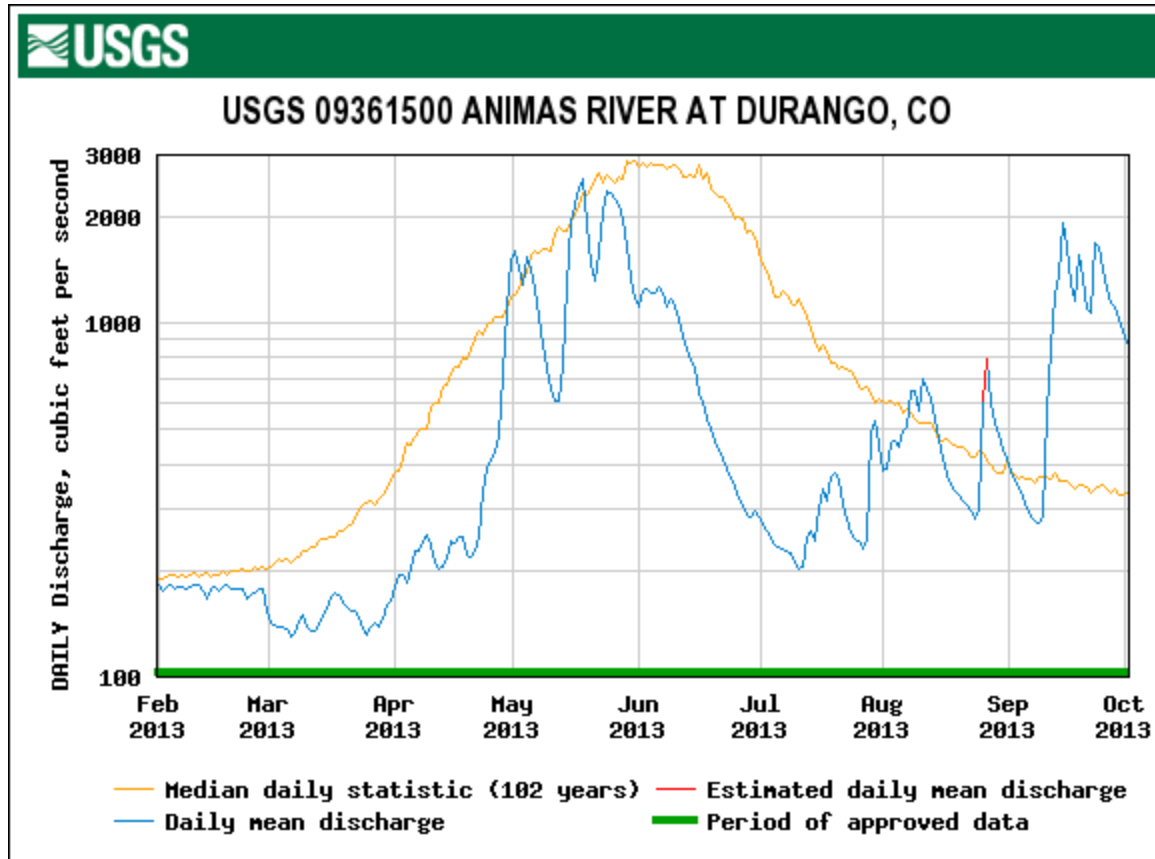
WY 2011: High March 1 SWE, Wet Spring, Avg Dust



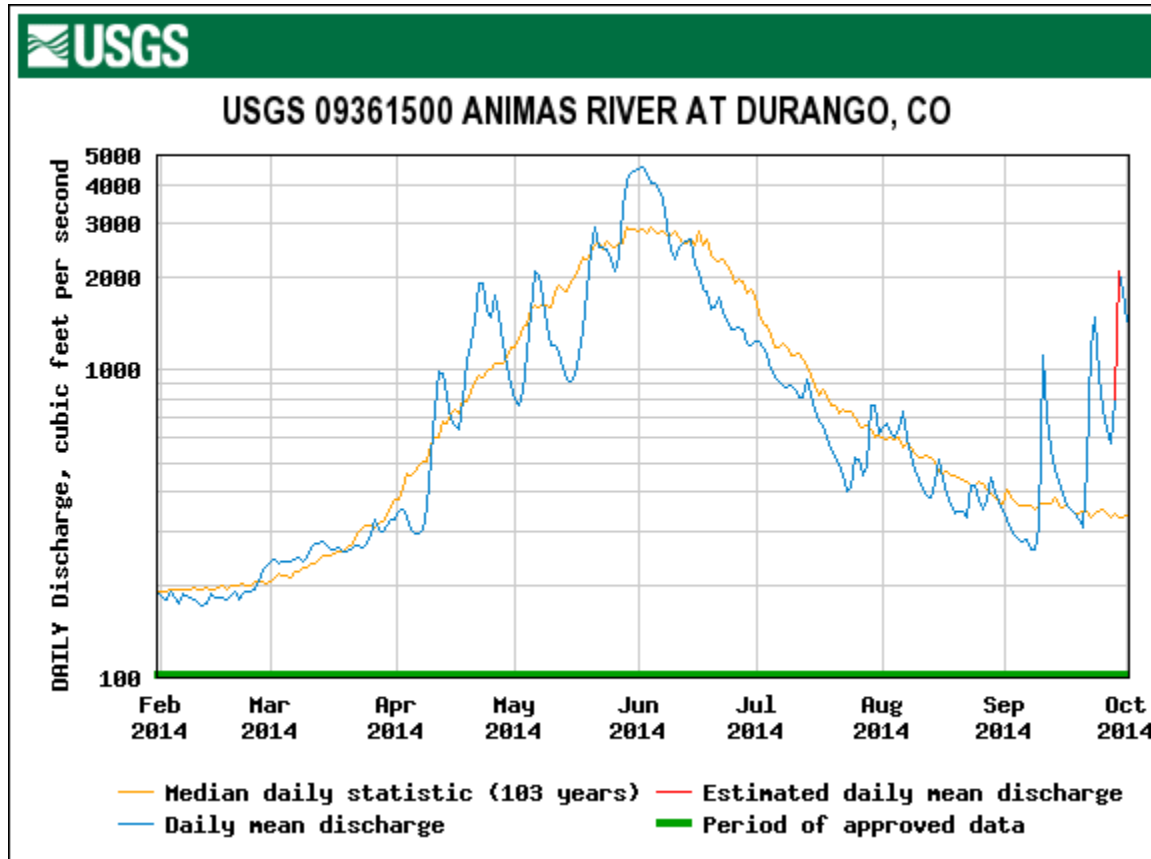
WY 2012: Low March 1 SWE, Dry Spring, Avg Dust



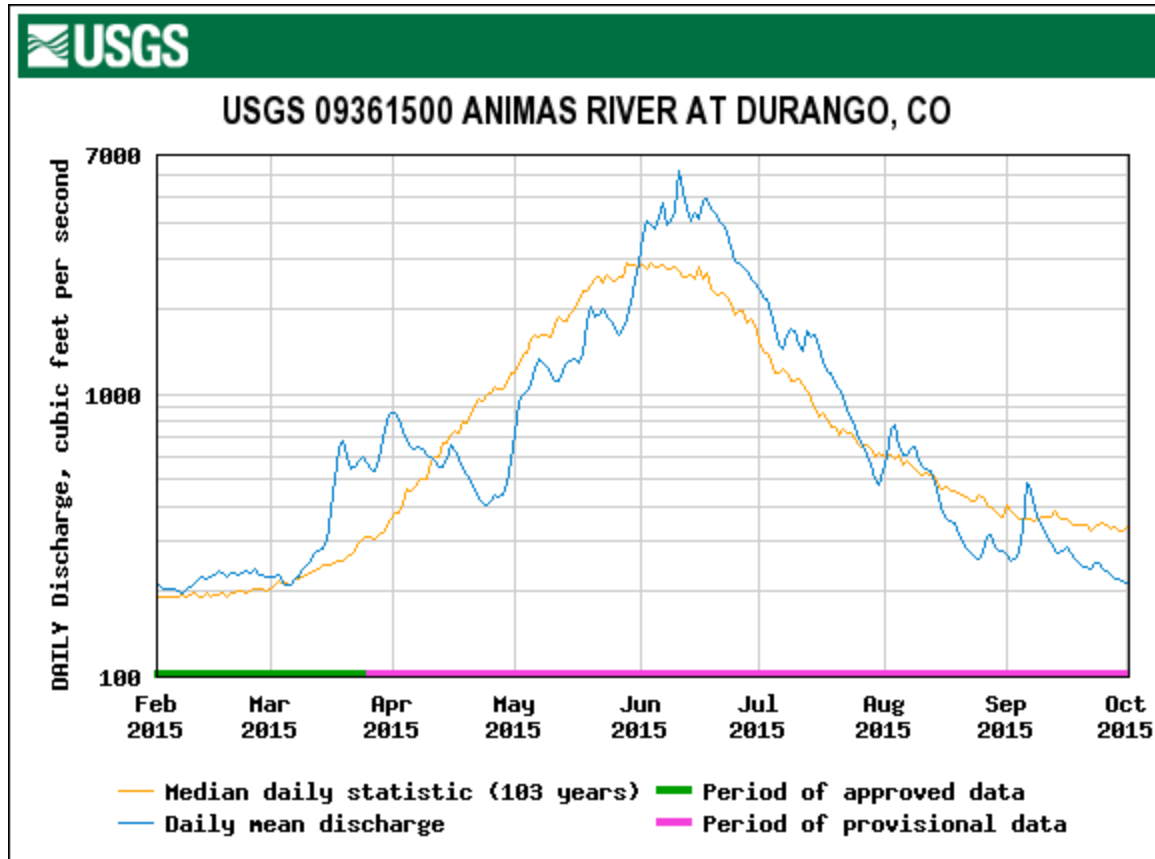
WY 2013: Low March 1 SWE, Dry Spring, Max Dust



WY 2014: Avg March 1 SWE, Avg Spring, Avg Dust



WY 2015: Avg March 1 SWE, Wet Spring, Min Dust



WY 2016: Low March 1 SWE, Avg Spring, Avg Dust

