

Tarryall Creek Watershed

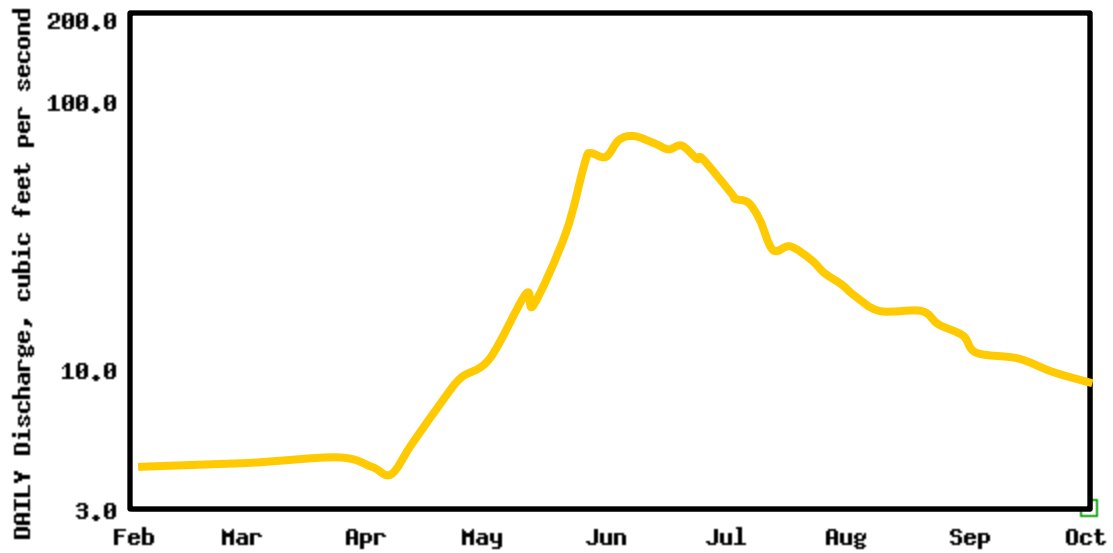
Hoosier Pass Snotel

		Dry Spring	Avg Spring	Wet Spring
LOW March 1 SWE	Min Dust			
	Avg Dust			
	Max Dust			2013
AVG March 1 SWE	Min Dust			2016
	Avg Dust	2012		
	Max Dust		2010	
HIGH March 1 SWE	Min Dust		2007	2015, 2017
	Avg Dust		2008, 2014	2011
	Max Dust	2006	2009	

Dry Spring	Avg Spring	Wet Spring
2006	2007	2011
2012	2008	2013
	2009	2015
	2010	2016
	2014	2017
Low SWE	Avg SWE	High SWE
2013	2010	2006
	2012	2007
	2016	2008
		2009
		2011
		2014
		2015
		2017
Min Dust	Avg Dust	Max Dust
	2006	
2007		
	2008	
		2009
	2010	
	2011	
	2012	
		2013
	2014	
2015		
2016		
2017		

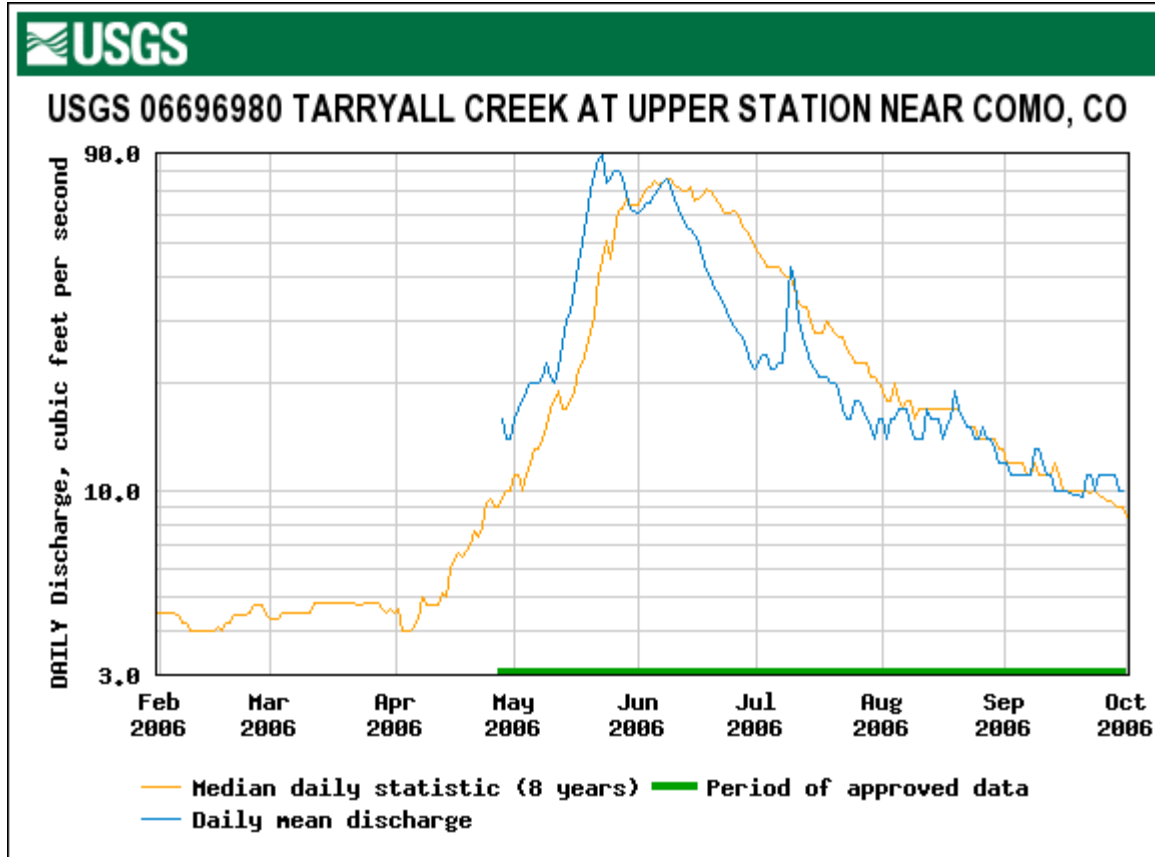


USGS 06696980 TARRYALL CREEK AT UPPER STATION NEAR COMO, CO

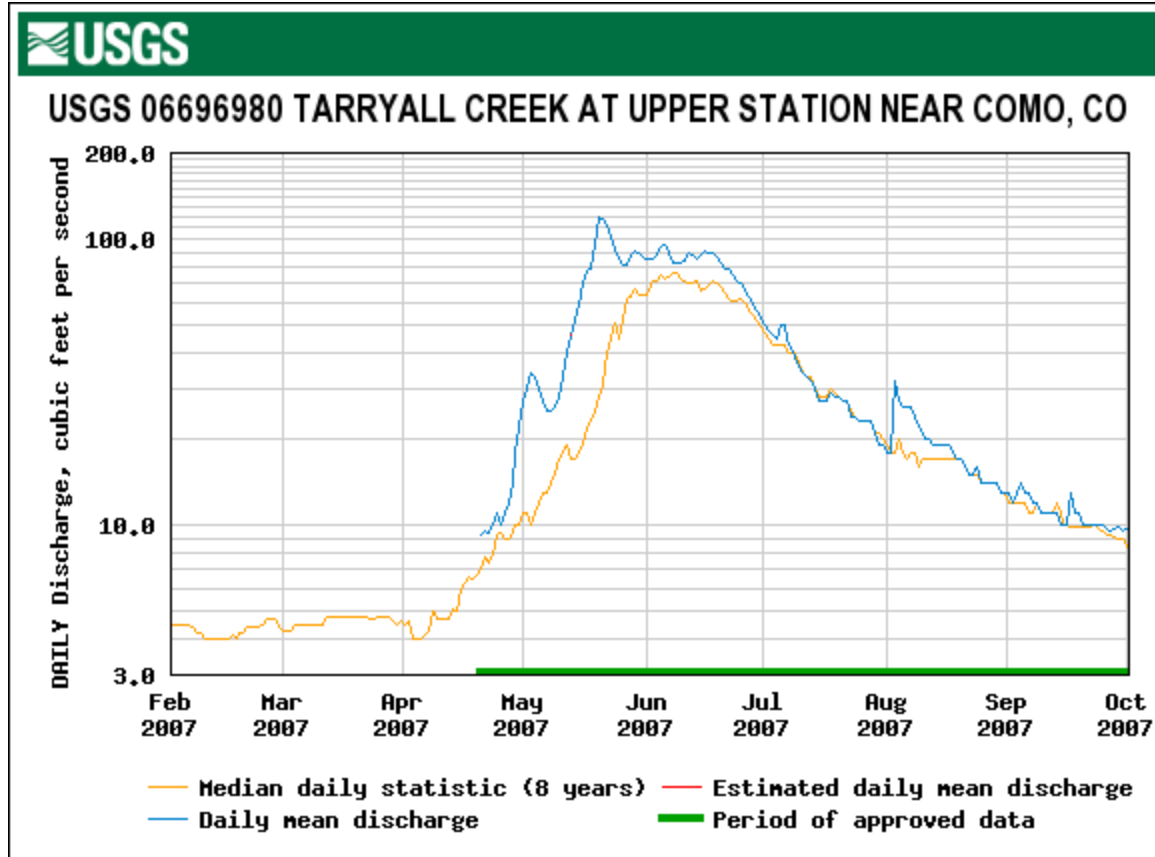


- Median daily statistic (8 years)
- Daily mean discharge
- Period of approved data
- Station operated seasonally
- Period of provisional data

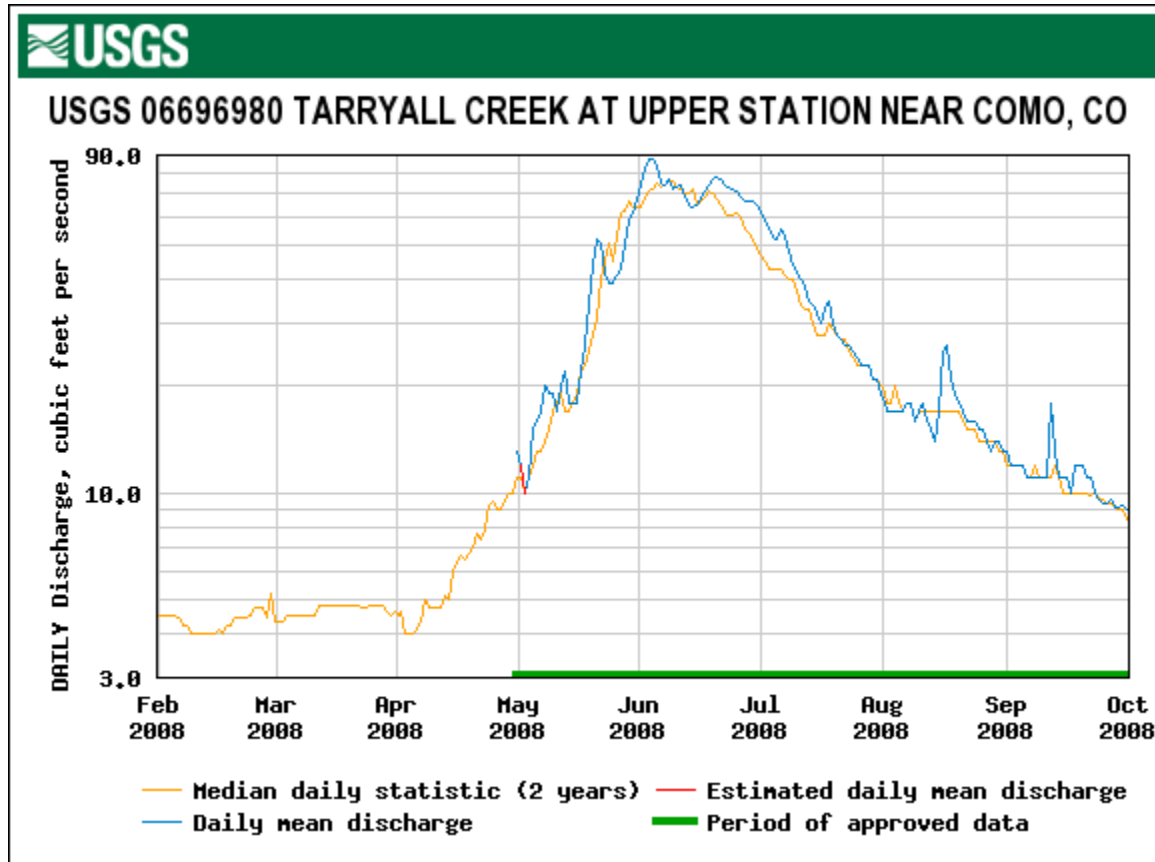
WY 2006: High March 1 SWE, Dry Spring, Max- Dust



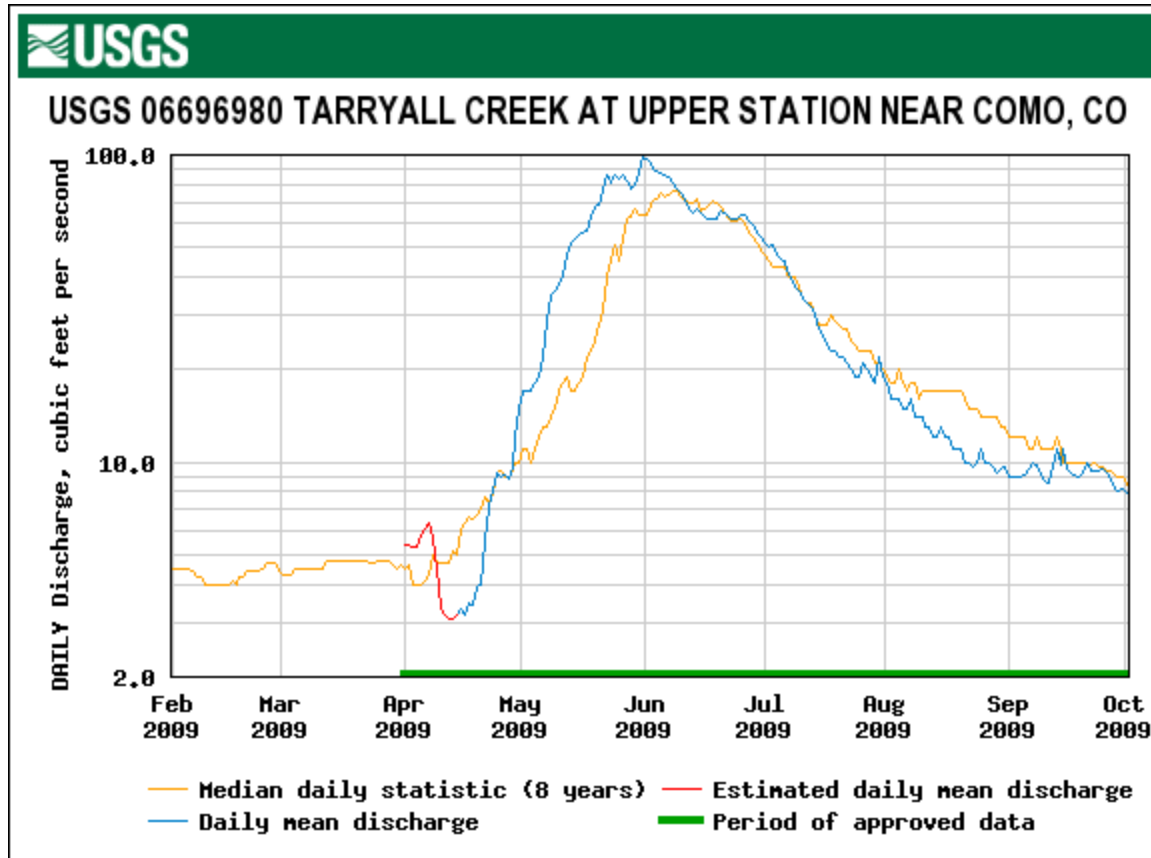
WY 2007: High March 1 SWE, Avg Spring, Min+ Dust



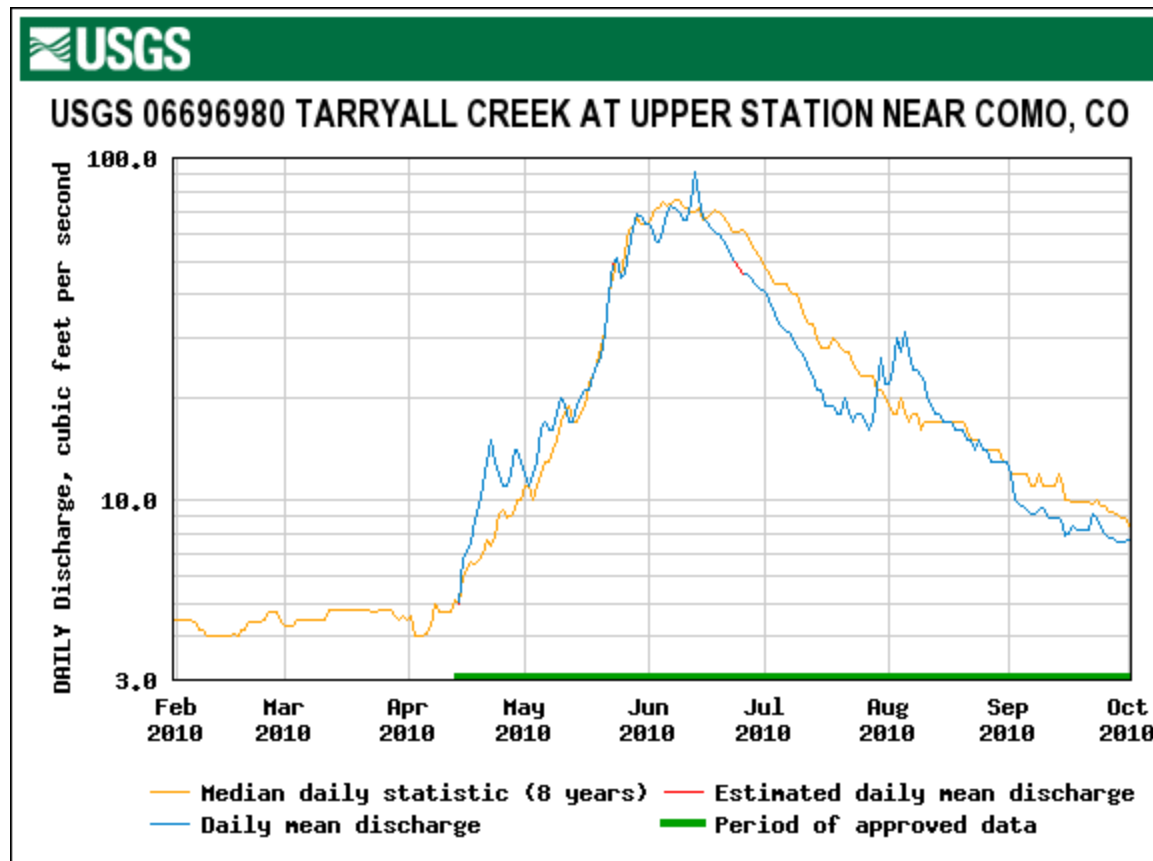
WY 2008: High March 1 SWE, Avg Spring, Avg Dust



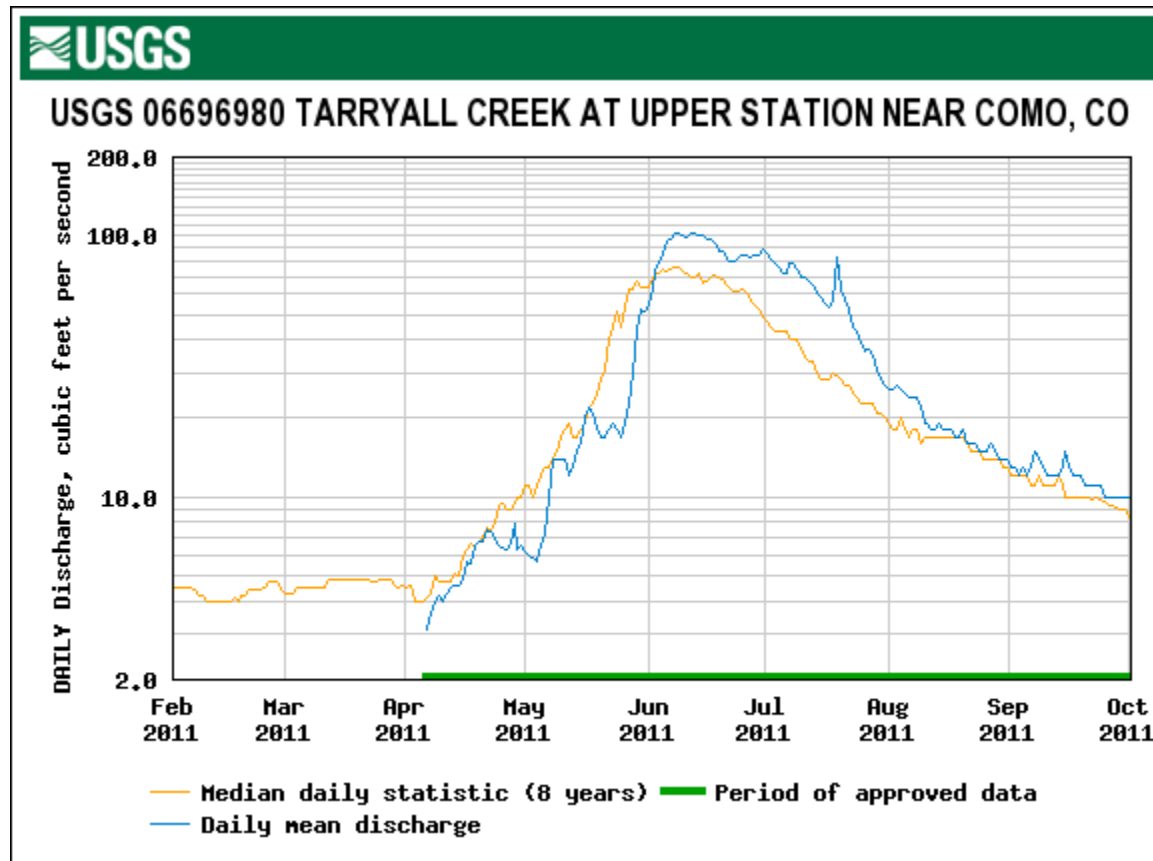
WY 2009: High March 1 SWE, Avg Spring, Max Dust



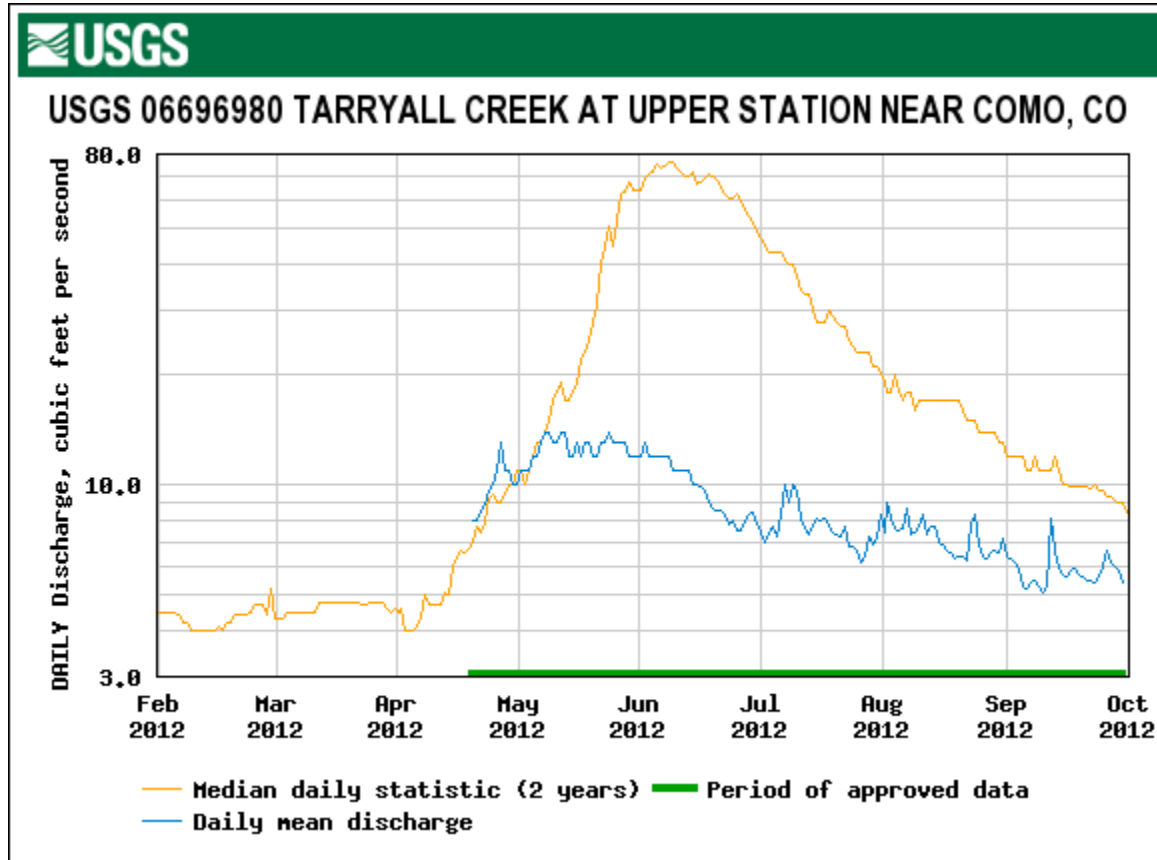
WY 2010: Avg March 1 SWE, Avg Spring, Max- Dust



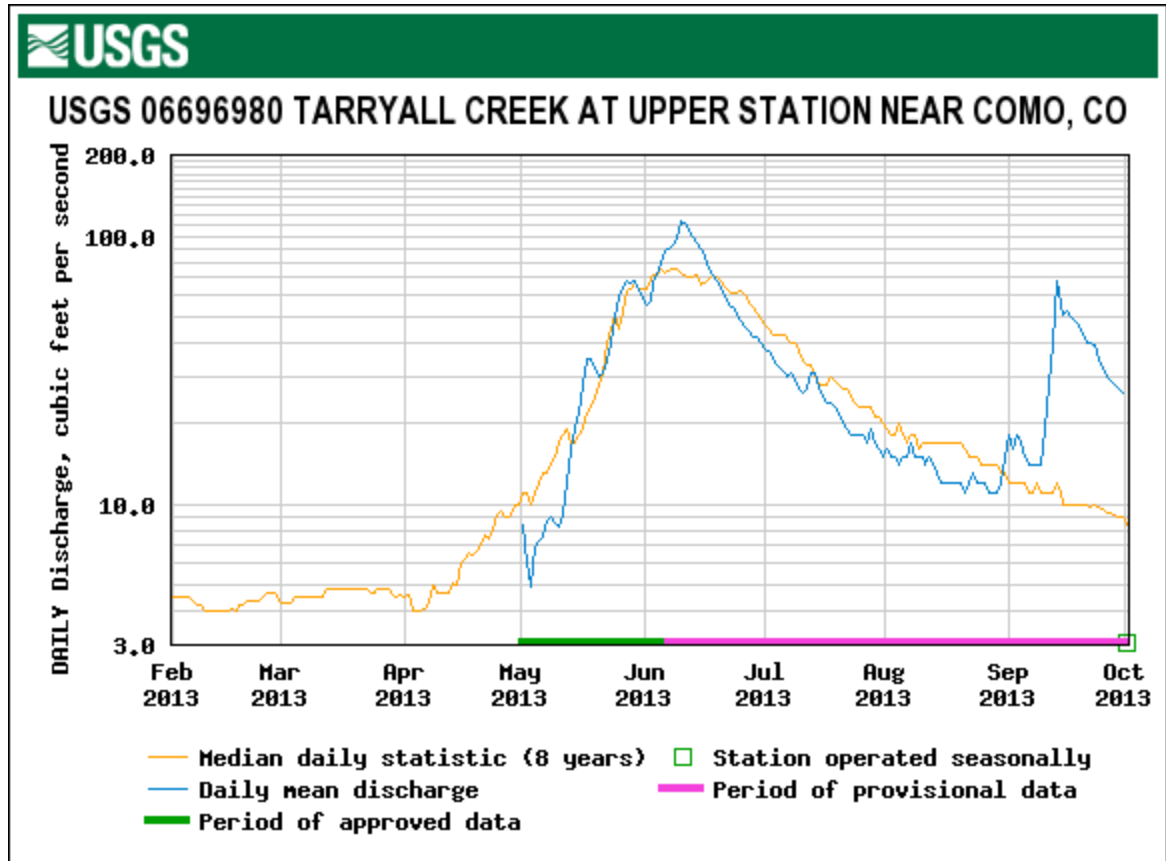
WY 2011: High March 1 SWE, Wet Spring, Avg Dust



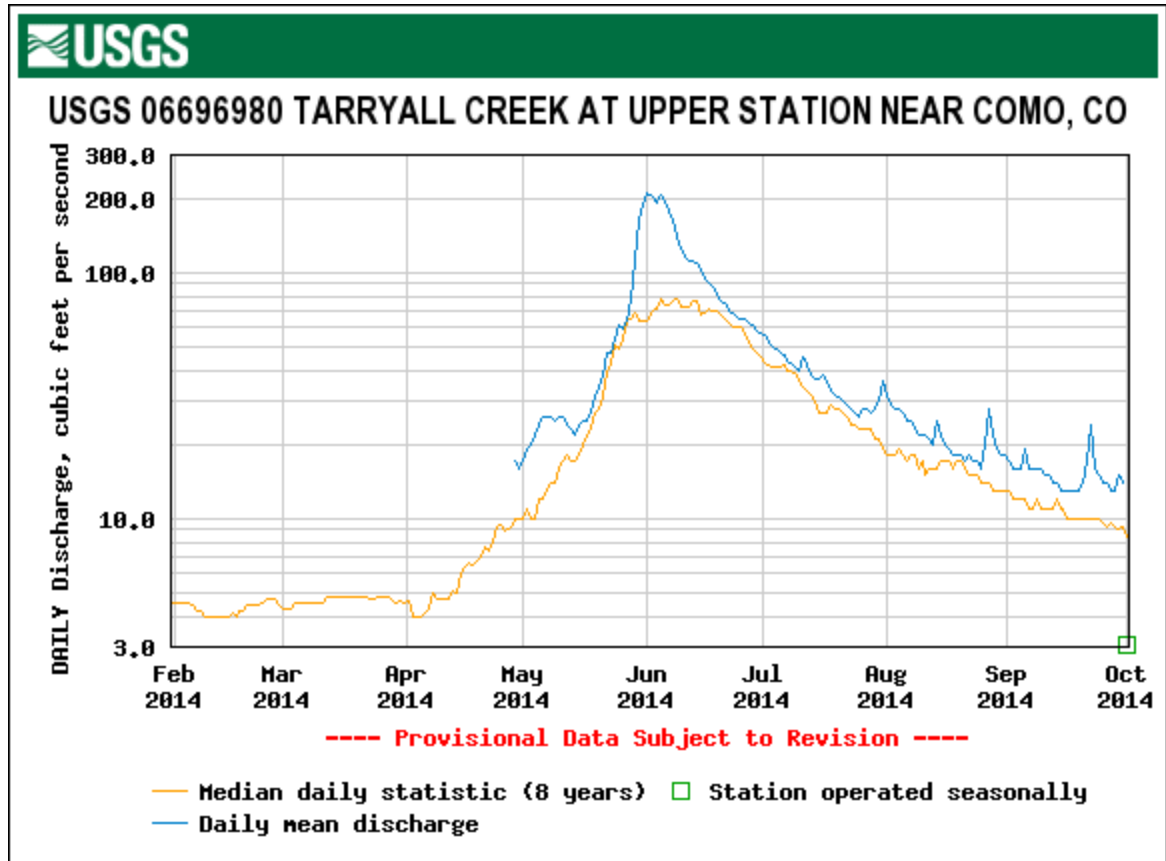
WY 2012: Avg March 1 SWE, Dry Spring, Avg Dust



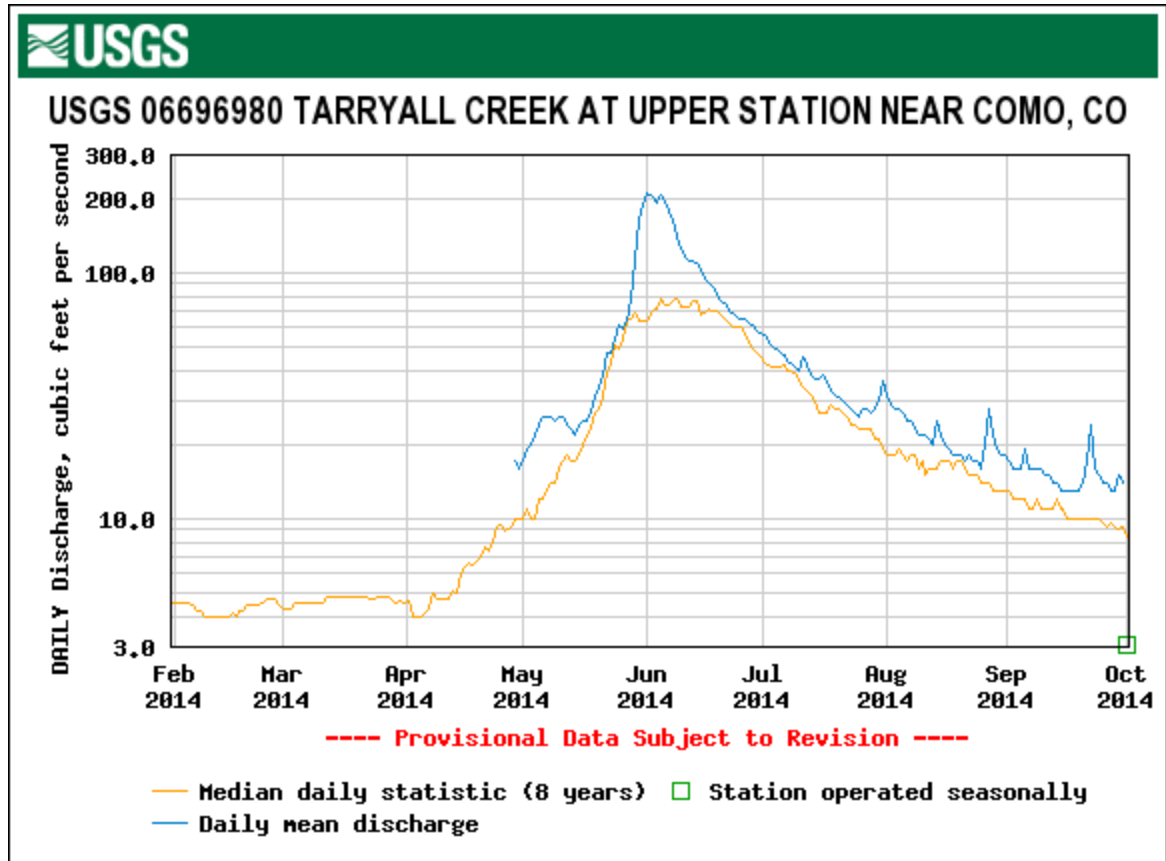
WY 2013: Low March 1 SWE, Wet Spring, Max Dust



WY 2014: High March 1 SWE, Avg Spring, Avg Dust



WY 2015: High March 1 SWE, Wet Spring, Min Dust



WY 2016: Avg March 1 SWE, Wet Spring, Min Dust

