

Surface Creek
Mesa Lakes Snotel

		Dry Spring	Avg Spring	Wet Spring
LOW March 1 SWE	Min Dust	2007		2015
	Avg Dust	2012		
	Max Dust	2013	2006	
AVG March 1 SWE	Min Dust			
	Avg Dust		2014	2016
	Max Dust		2009, 2010	
HIGH March 1 SWE	Min Dust			
	Avg Dust	2017	2008	2011
	Max Dust			

Dry Spring	Avg Spring	Wet Spring
------------	------------	------------

2007 2006 2011
 2012 2008 2015
 2013 2009 2016
 2017 2010
 2014

Low Swe	Avg Swe	High SWE
---------	---------	----------

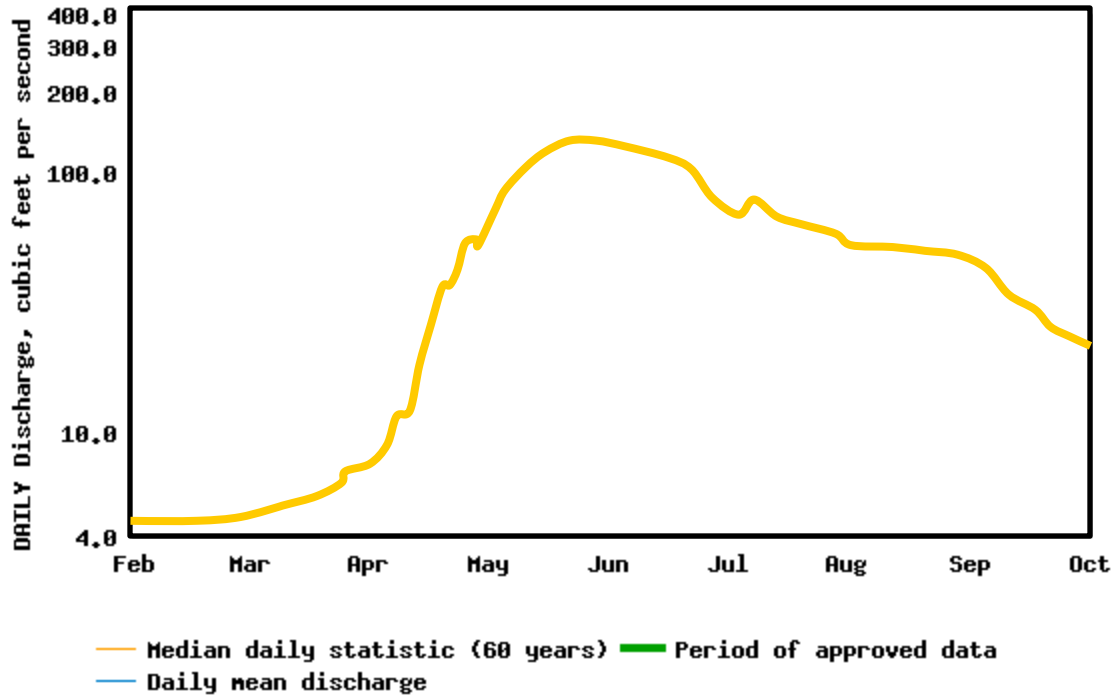
2006 2009 2008
 2007 2010 2011
 2012 2014 2017
 2013 2016
 2015

Min Dust	Avg Dust	Max Dust
----------	----------	----------

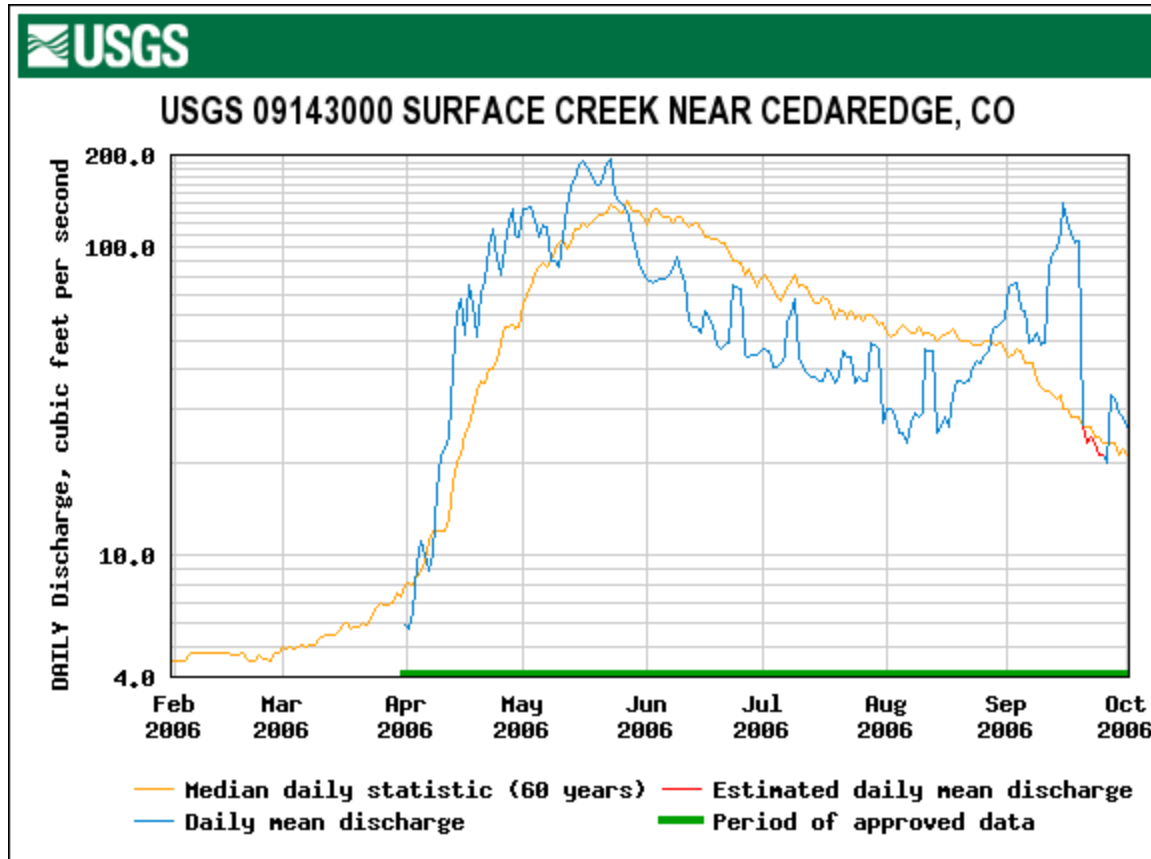
 2006
 2007
 2008
 2009
 2010
 2011
 2012
 2013
 2014
 2015 2016
 2017



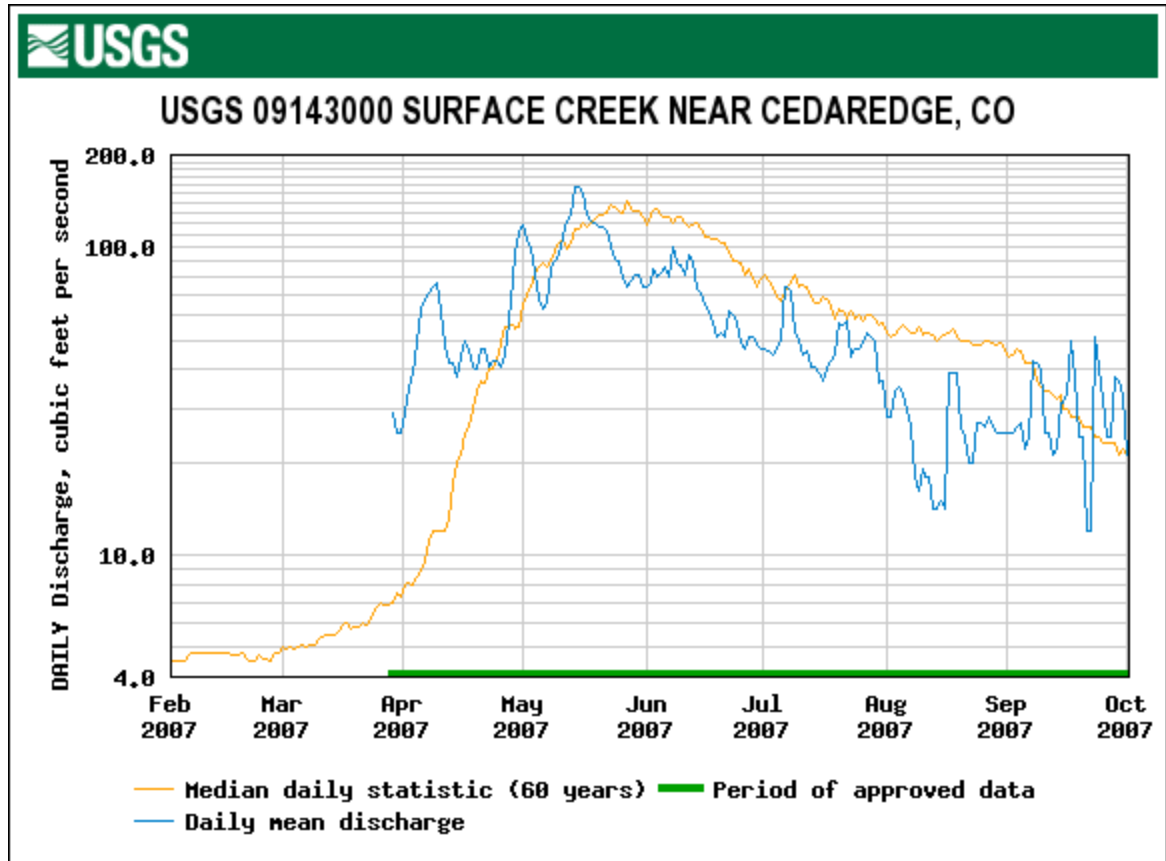
USGS 09143000 SURFACE CREEK NEAR CEDAREEDGE, CO



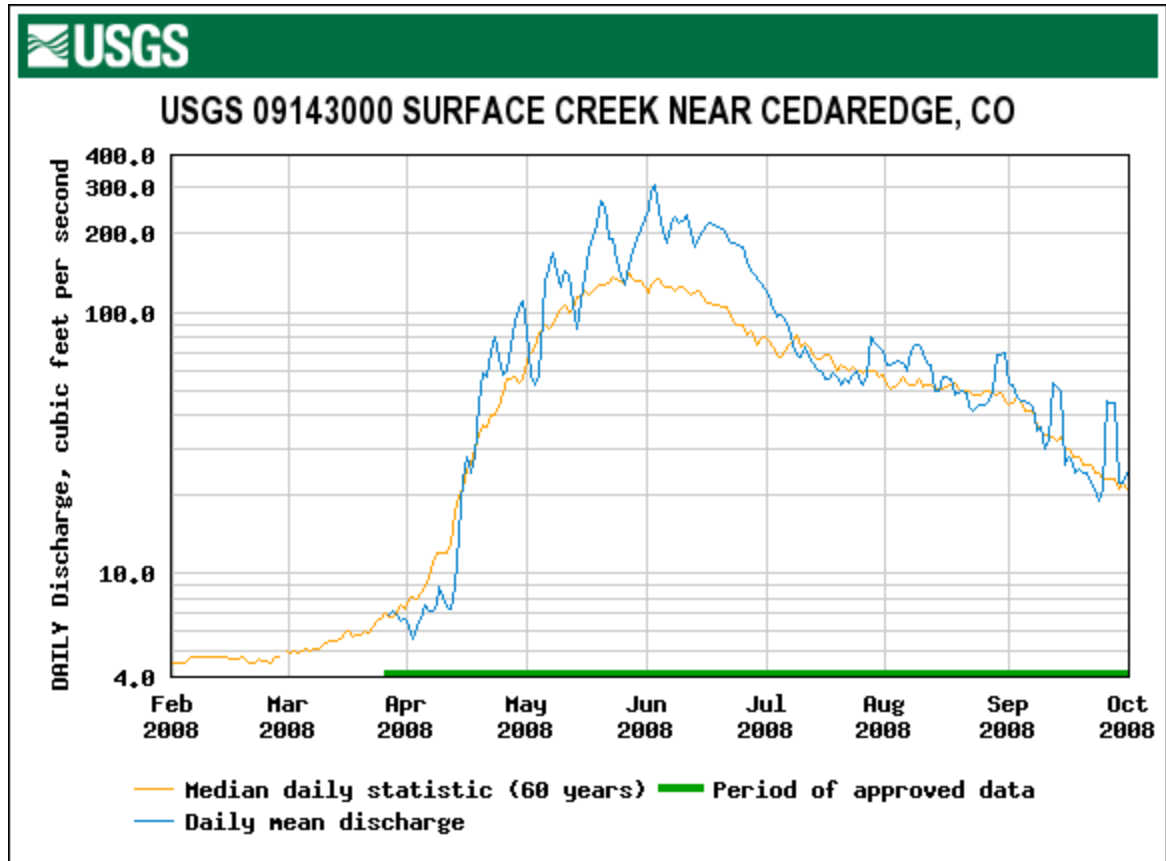
WY 2006: Low March 1 SWE, Avg Spring, Max- Dust



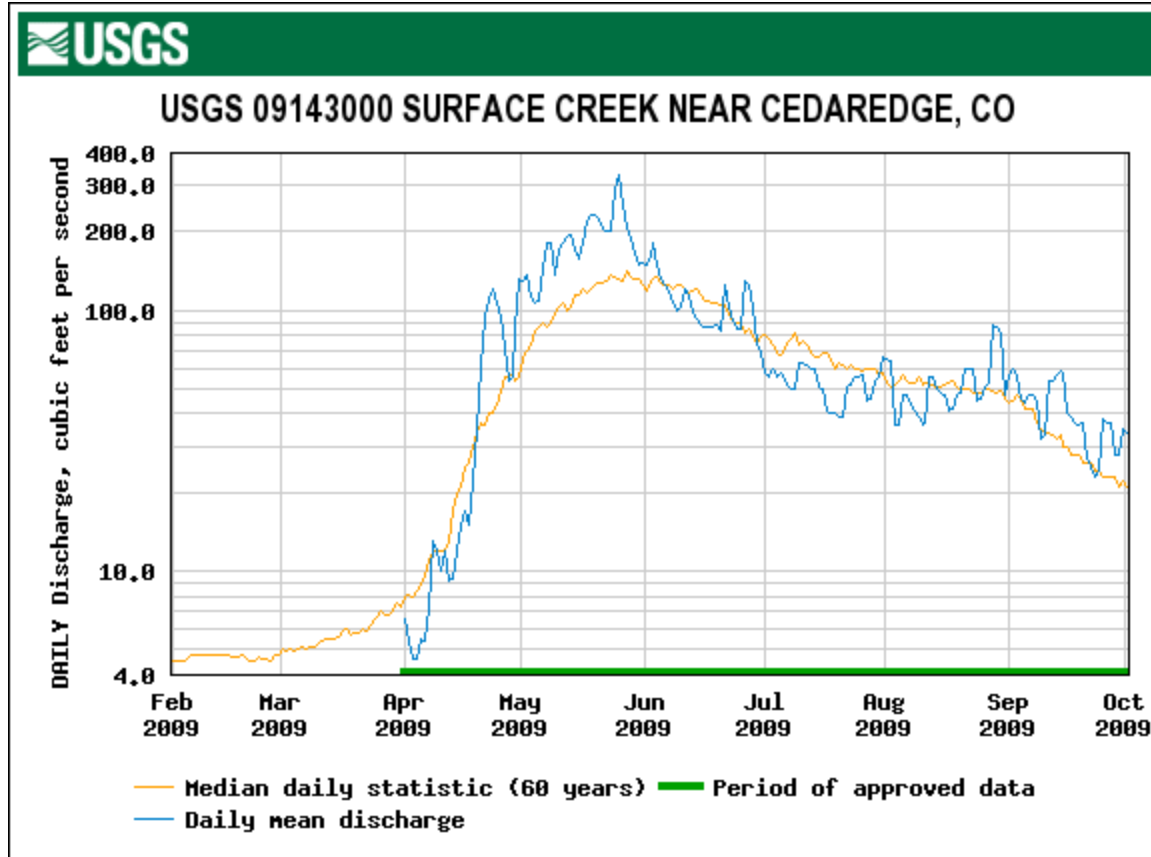
WY 2007: Low March 1 SWE, Dry Spring, Min+ Dust



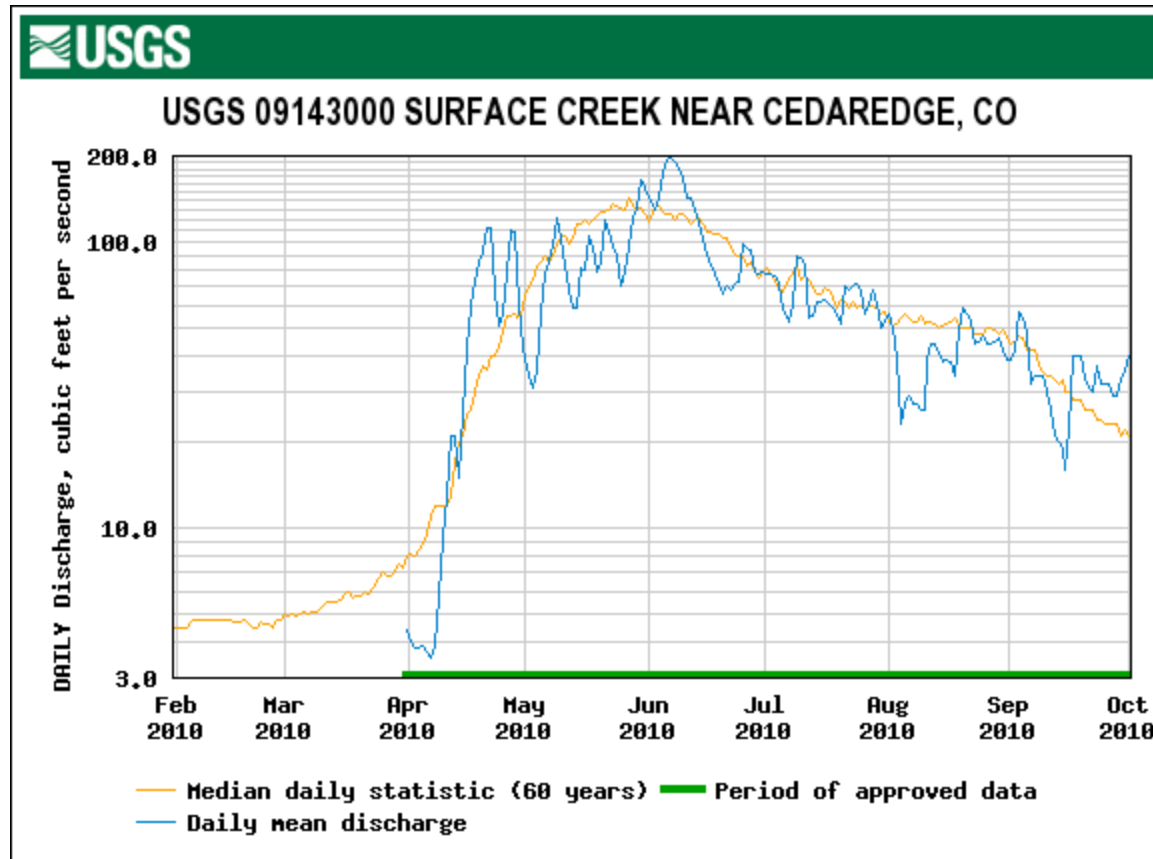
WY 2008: High March 1 SWE, Avg Spring, Avg Dust



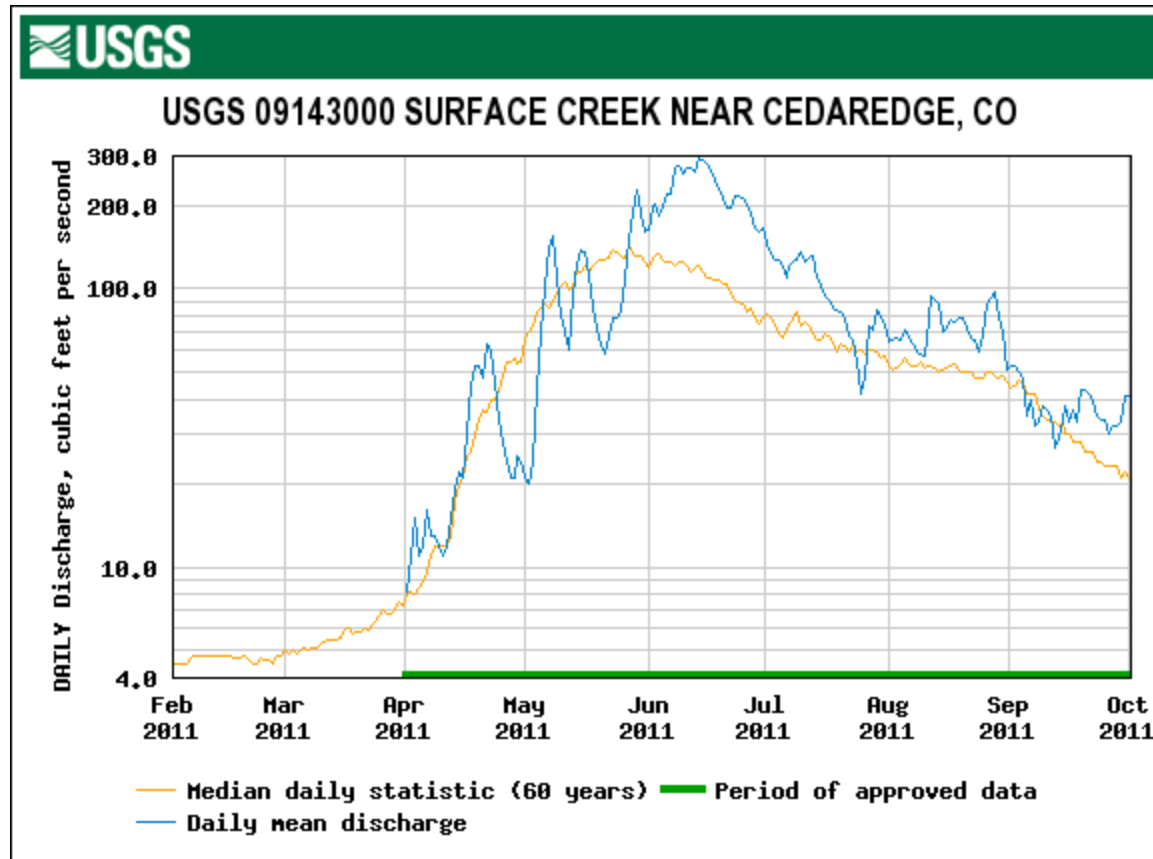
WY 2009: Avg March 1 SWE, Avg Spring, Max Dust



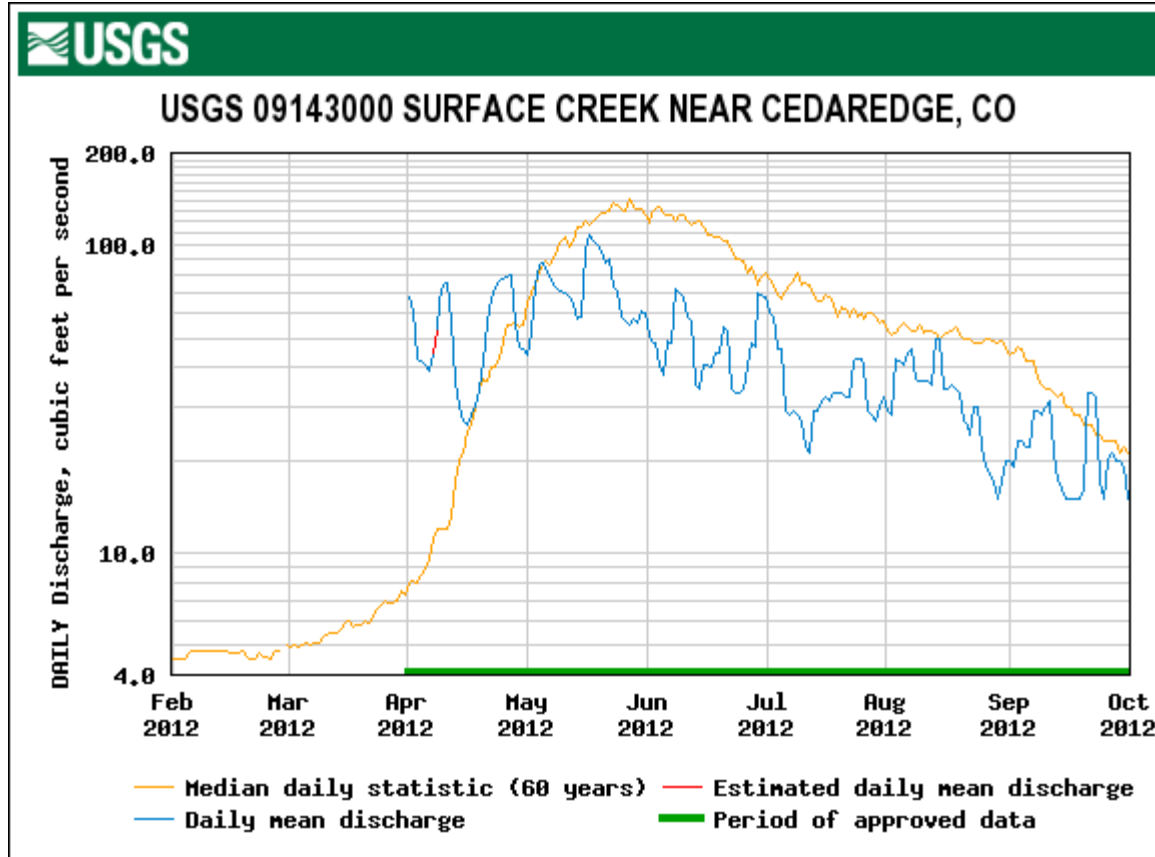
WY 2010: Avg March 1 SWE, Avg Spring, Max- Dust



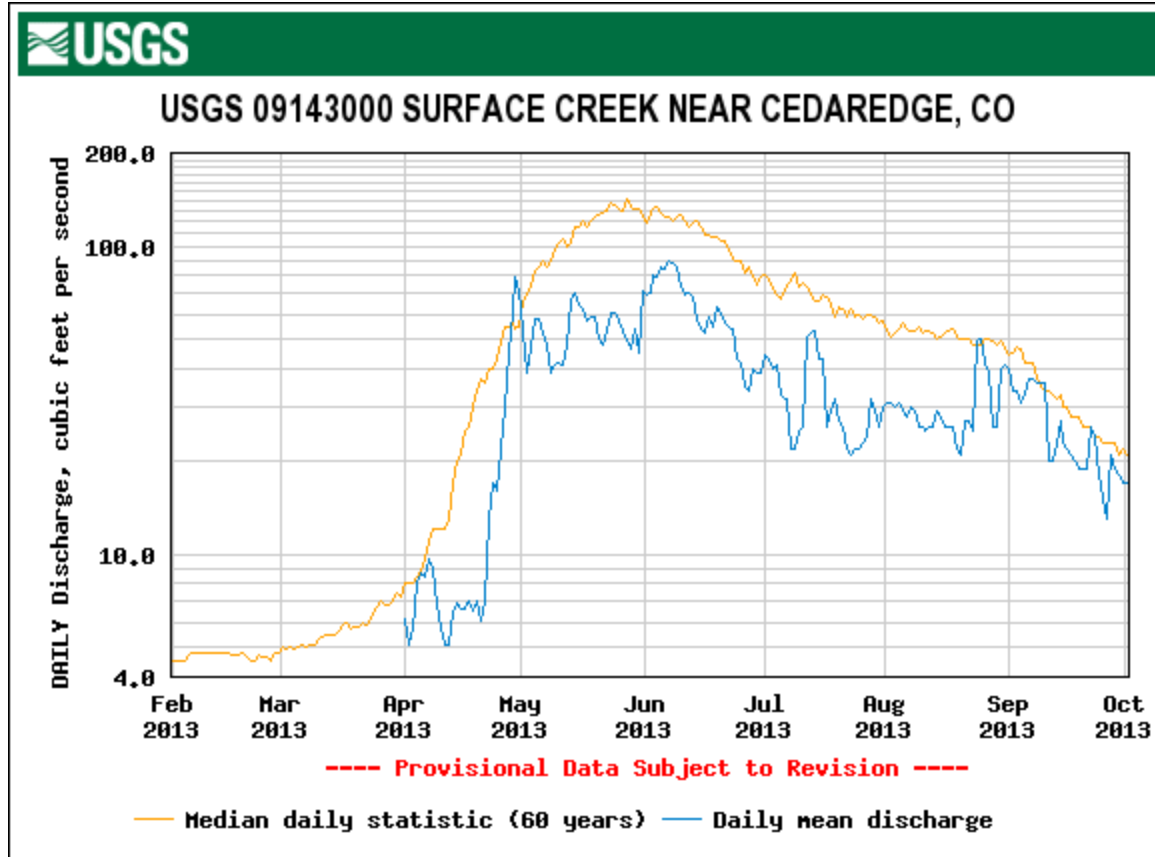
WY 2011: High March 1 SWE, Wet Spring, Avg Dust



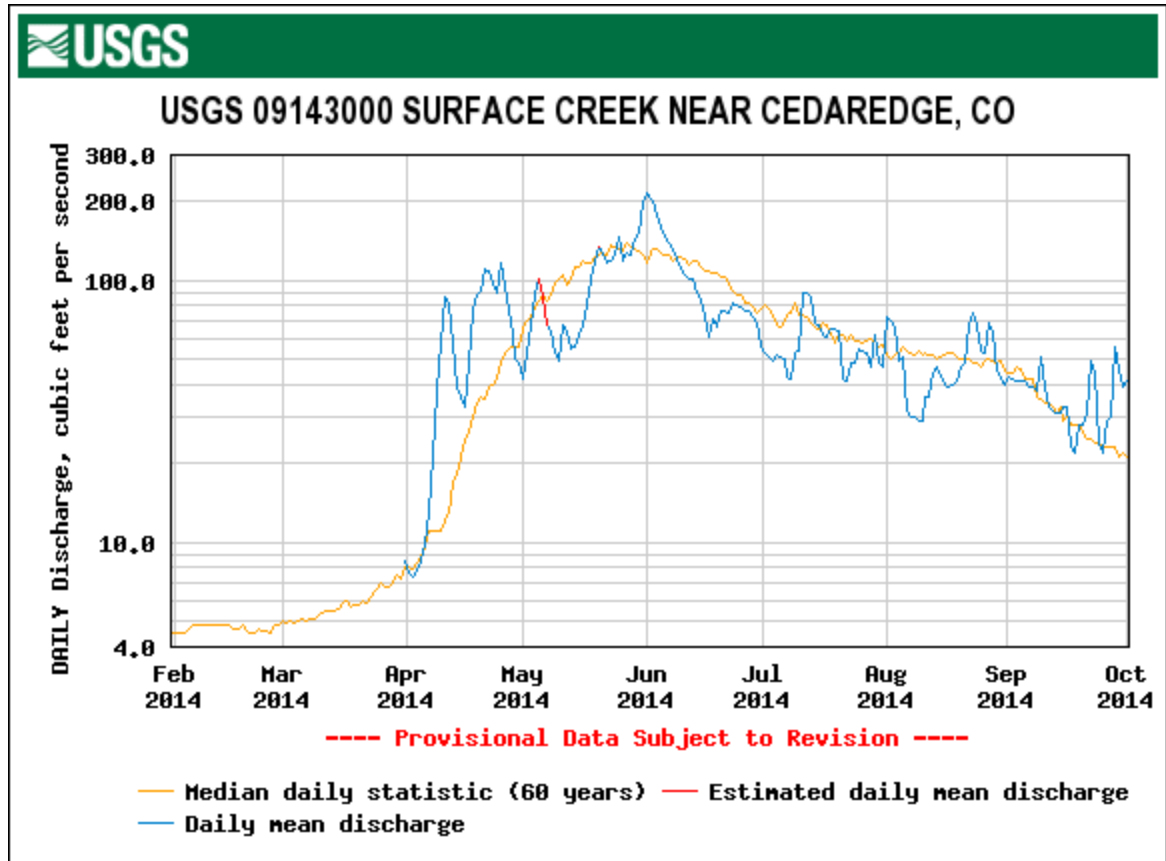
WY 2012: Low March 1 SWE, Dry Spring, Avg Dust



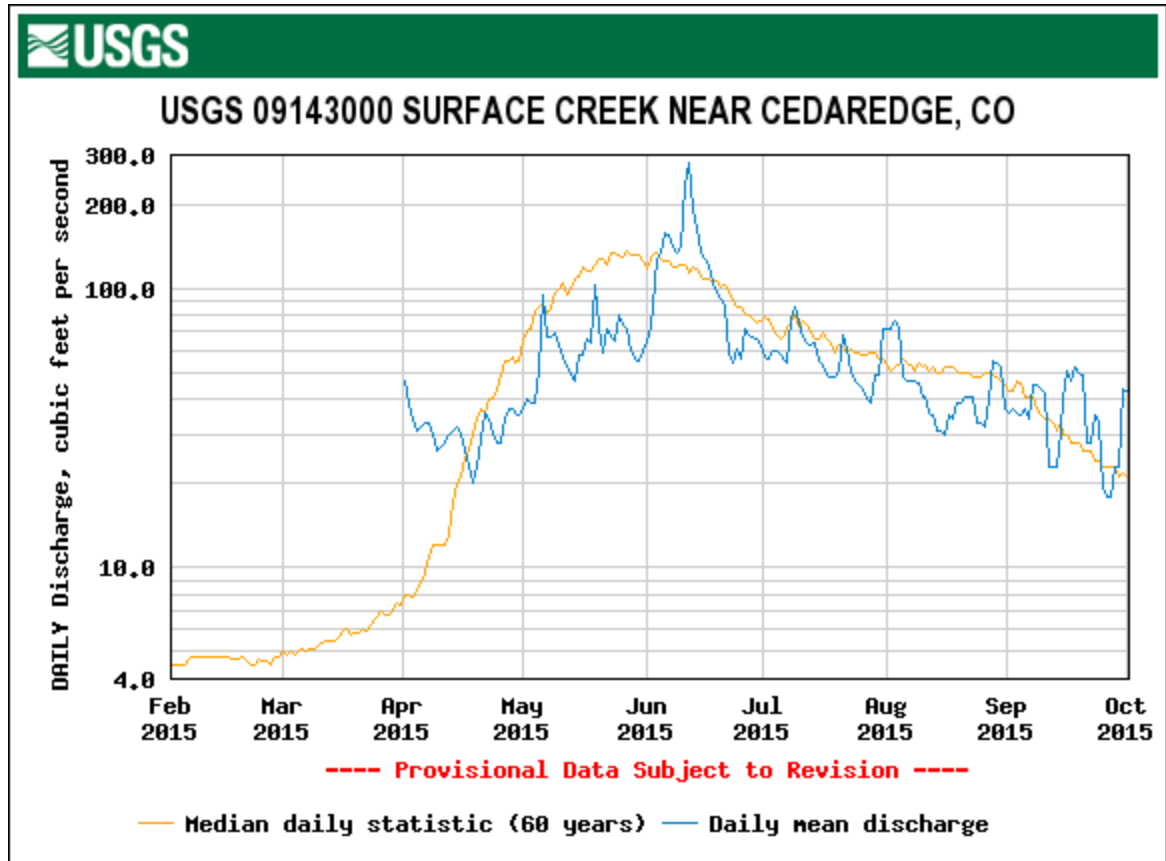
WY 2013: Low March 1 SWE, Dry Spring, Max Dust



WY 2014: Avg March 1 SWE, Avg Spring, Avg Dust



WY 2015: Low March 1 SWE, Wet Spring, Min Dust



WY 2016: Avg March 1 SWE, Wet Spring, Avg Dust

