

# Snake River Watershed

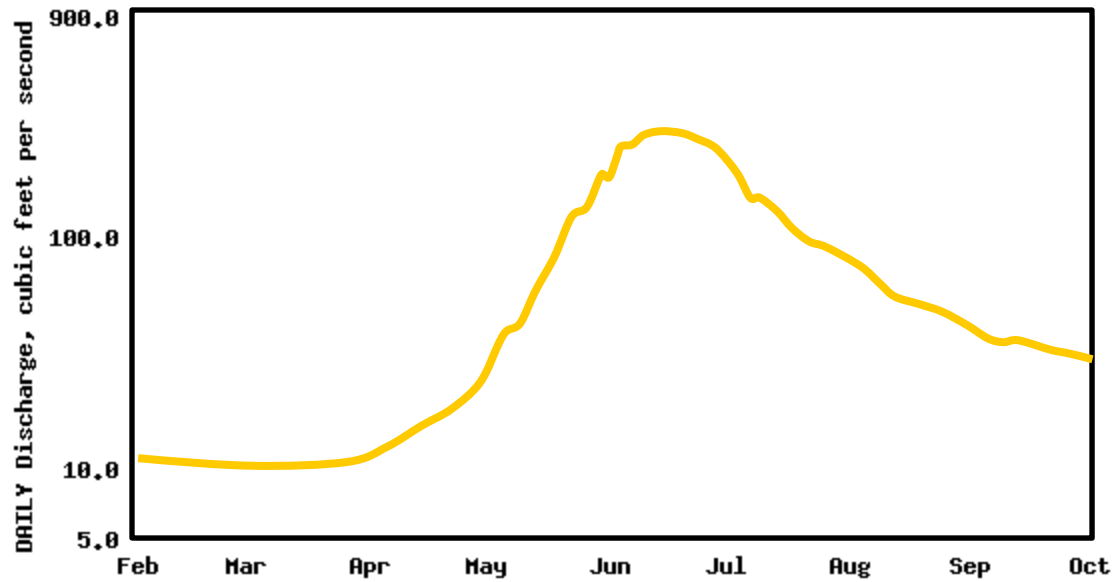
Grizzly Peak Snotel

		Dry Spring	Avg Spring	Wet Spring
<b>LOW March 1 SWE</b>	Min Dust			
	Avg Dust	2012		
	Max Dust		2010	2013
<b>AVG March 1 SWE</b>	Min Dust		2015, 2016	
	Avg Dust			
	Max Dust			
<b>HIGH March 1 SWE</b>	Min Dust		2007, 2017	
	Avg Dust		2008	2011, 2014
	Max Dust	2006	2009	

Dry Spring	Avg Spring	Wet Spring
2006	2007	2011
2012	2008	2013
	2009	2014
	2010	
	2015	
	2016	
	2017	
Low SWE	Avg SWE	High SWE
2010	2015	2006
2012	2016	2007
2013		2008
		2009
		2011
		2014
		2017
Min Dust	Avg Dust	Max Dust
		2006
	2007	
	2008	
		2009
		2010
	2011	
	2012	
		2013
	2014	
2015		
2016, 2017		

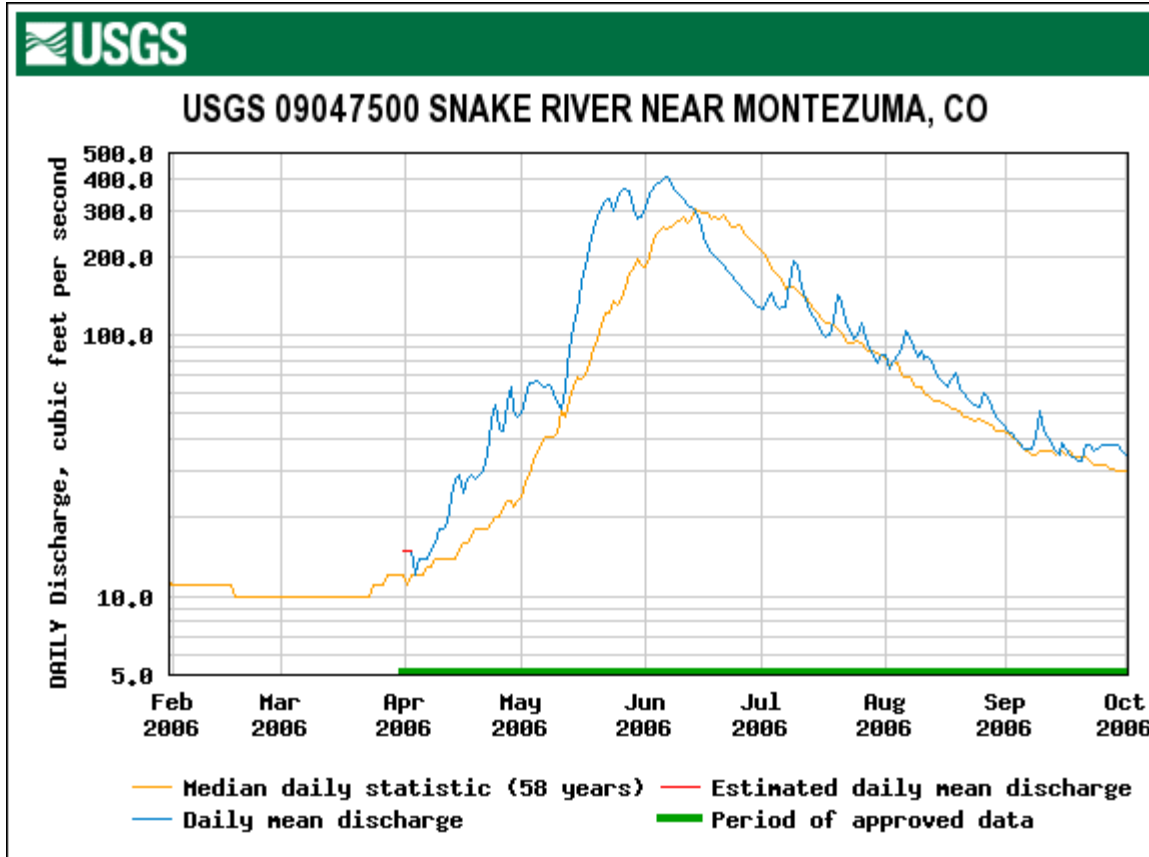


### USGS 09047500 SNAKE RIVER NEAR MONTEZUMA, CO

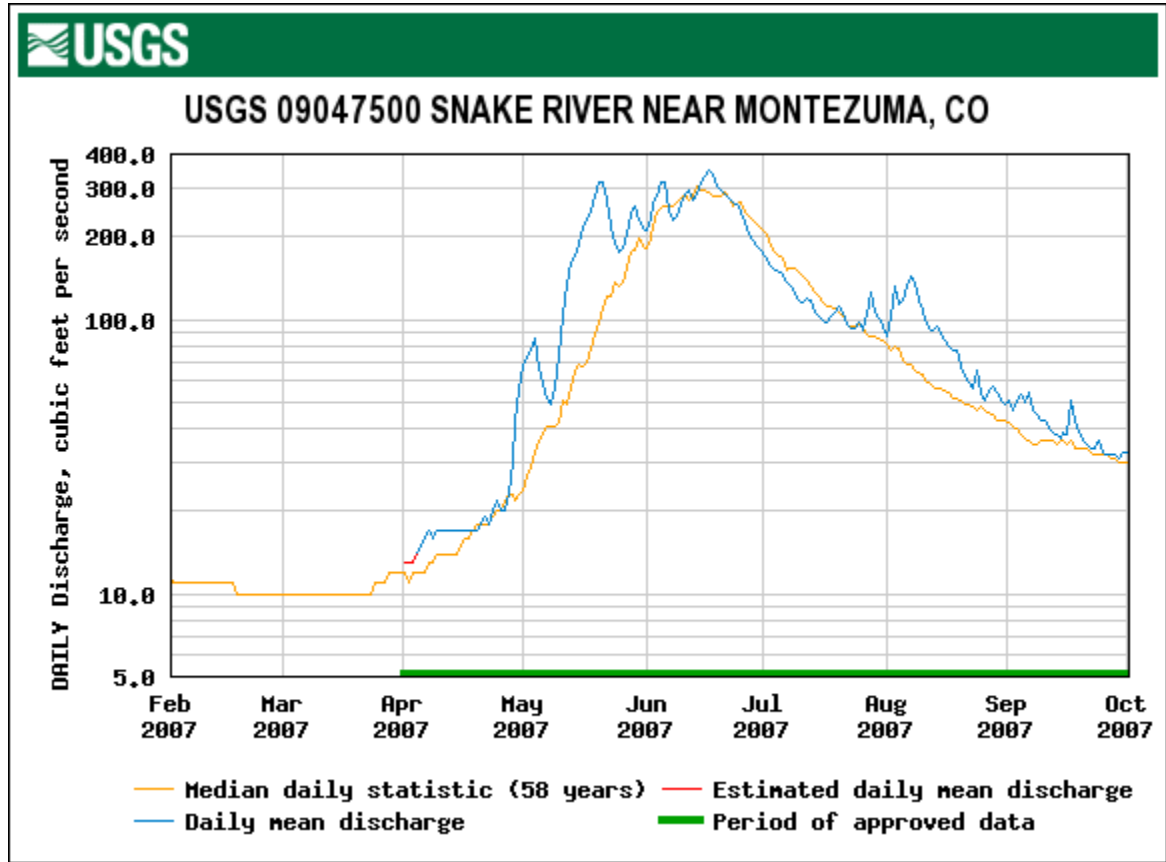


— Median daily statistic (58 years) — Estimated daily mean discharge  
— Daily mean discharge — Period of approved data

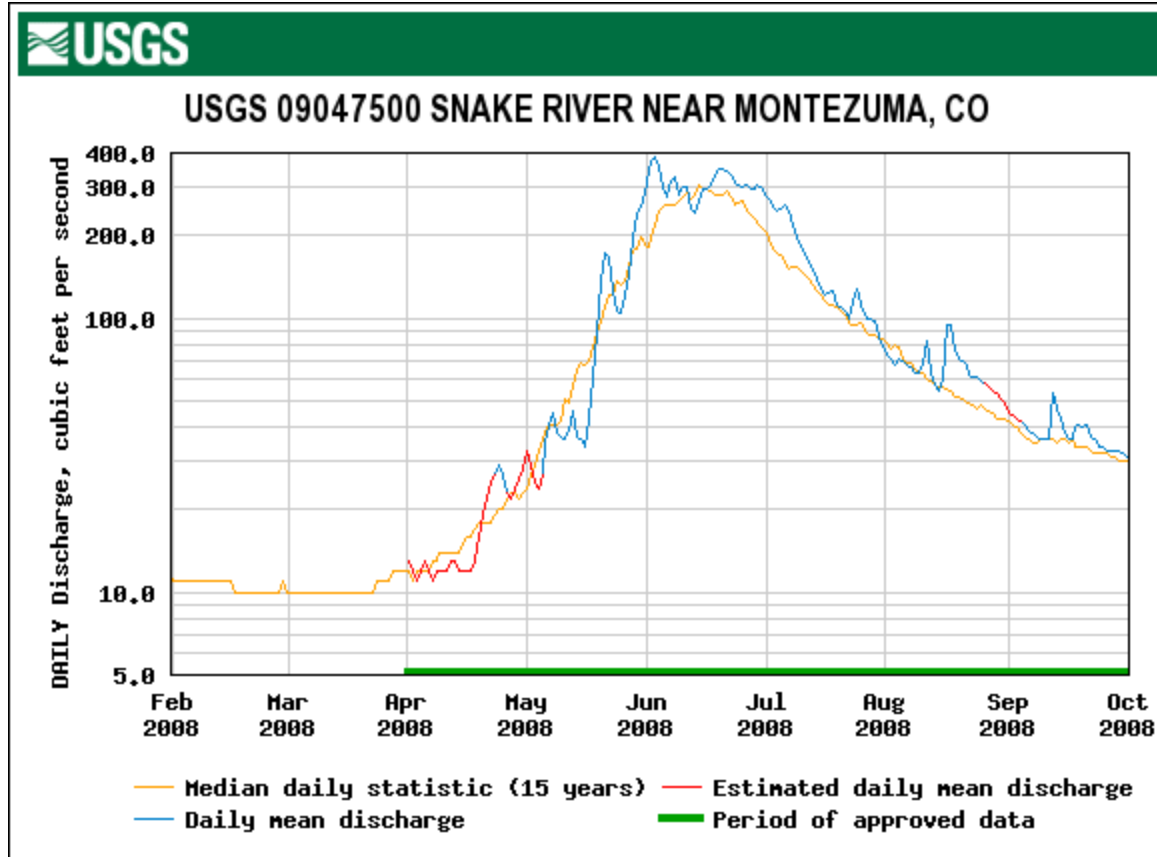
# WY 2006: High March 1 SWE, Dry Spring, Max- Dust



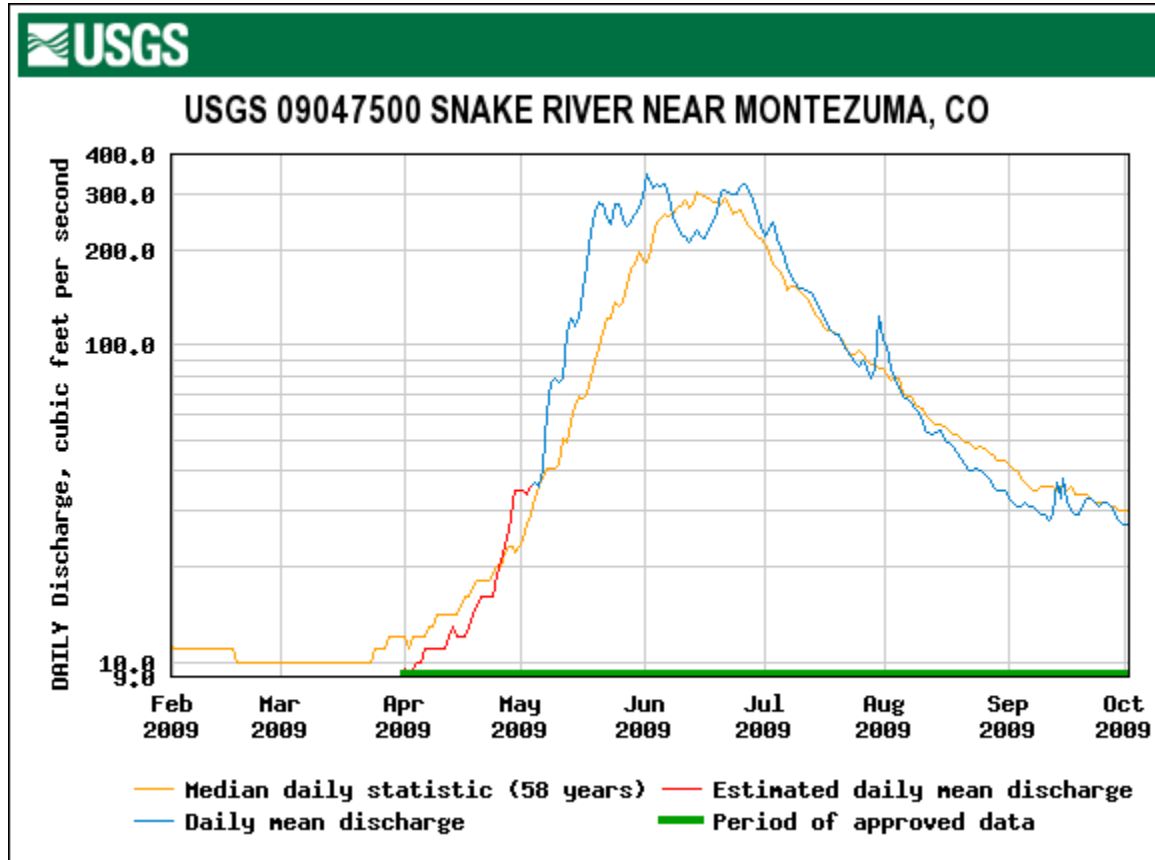
WY 2007: High March 1 SWE, Avg Spring, Min+ Dust



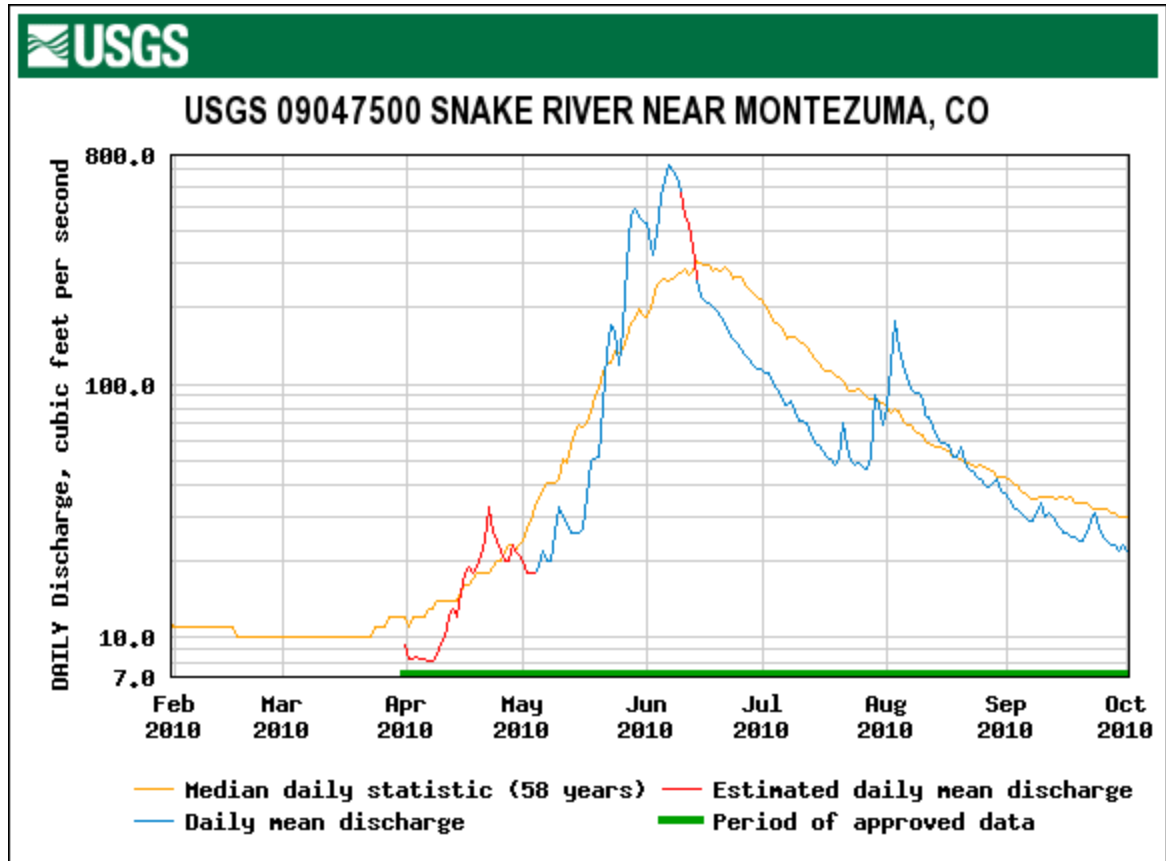
WY 2008: High March 1 SWE, Avg Spring, Avg Dust



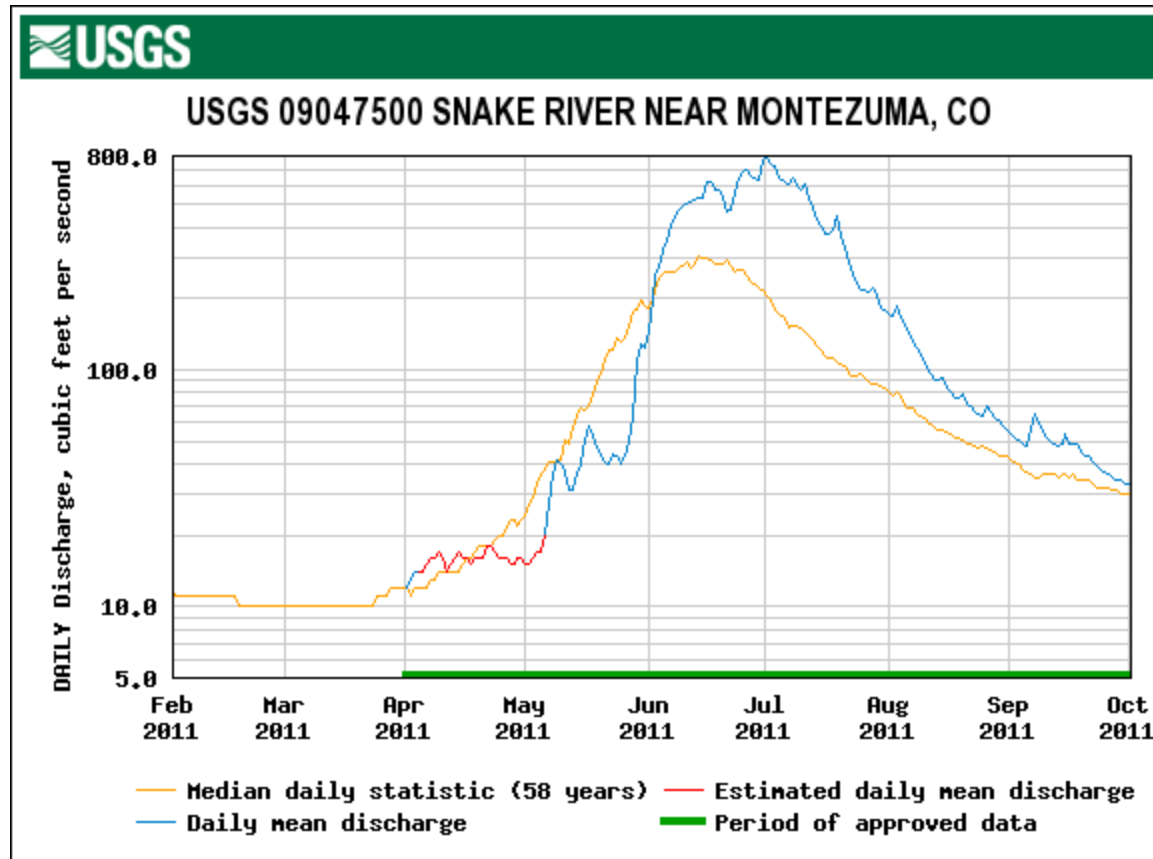
WY 2009: High March 1 SWE, Avg Spring, Max Dust



# WY 2010: Low March 1 SWE, Avg Spring, Max- Dust

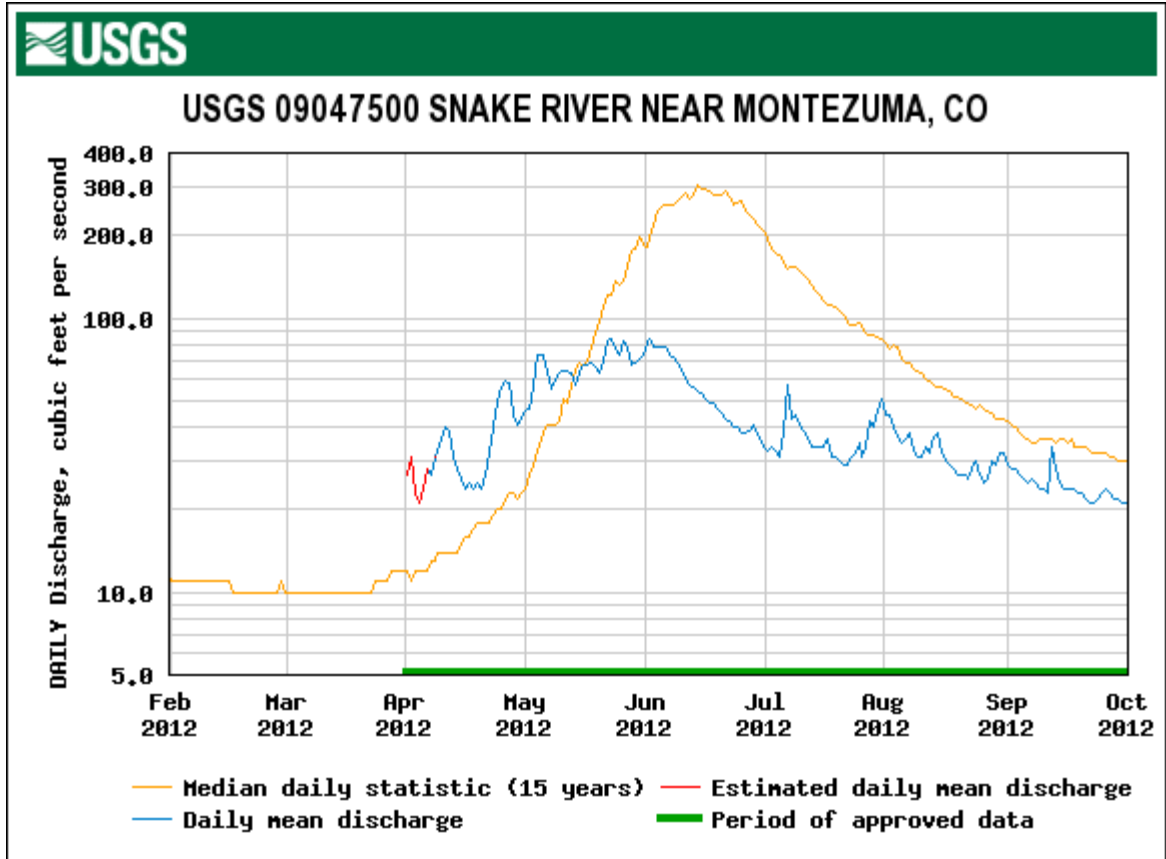


# WY 2011: High March 1 SWE, Wet Spring, Avg Dust

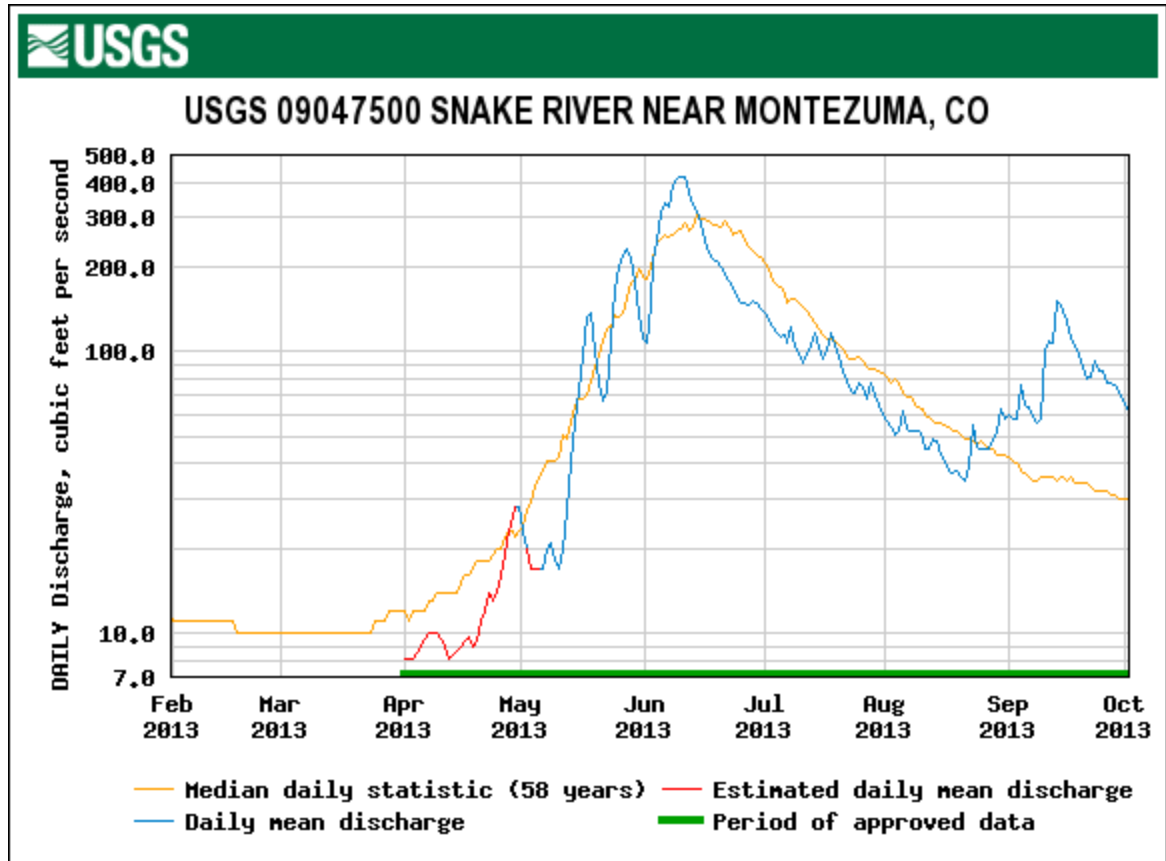




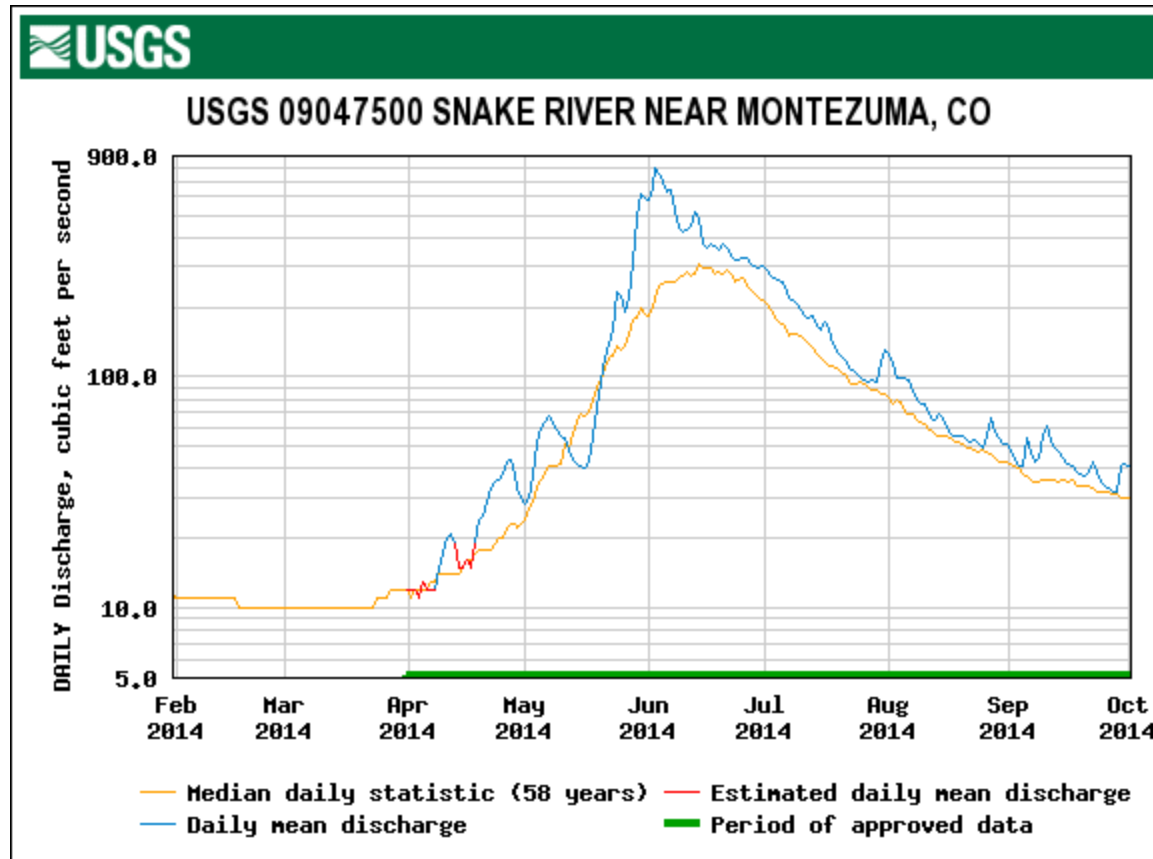
# WY 2012: Low March 1 SWE, Dry Spring, Avg Dust



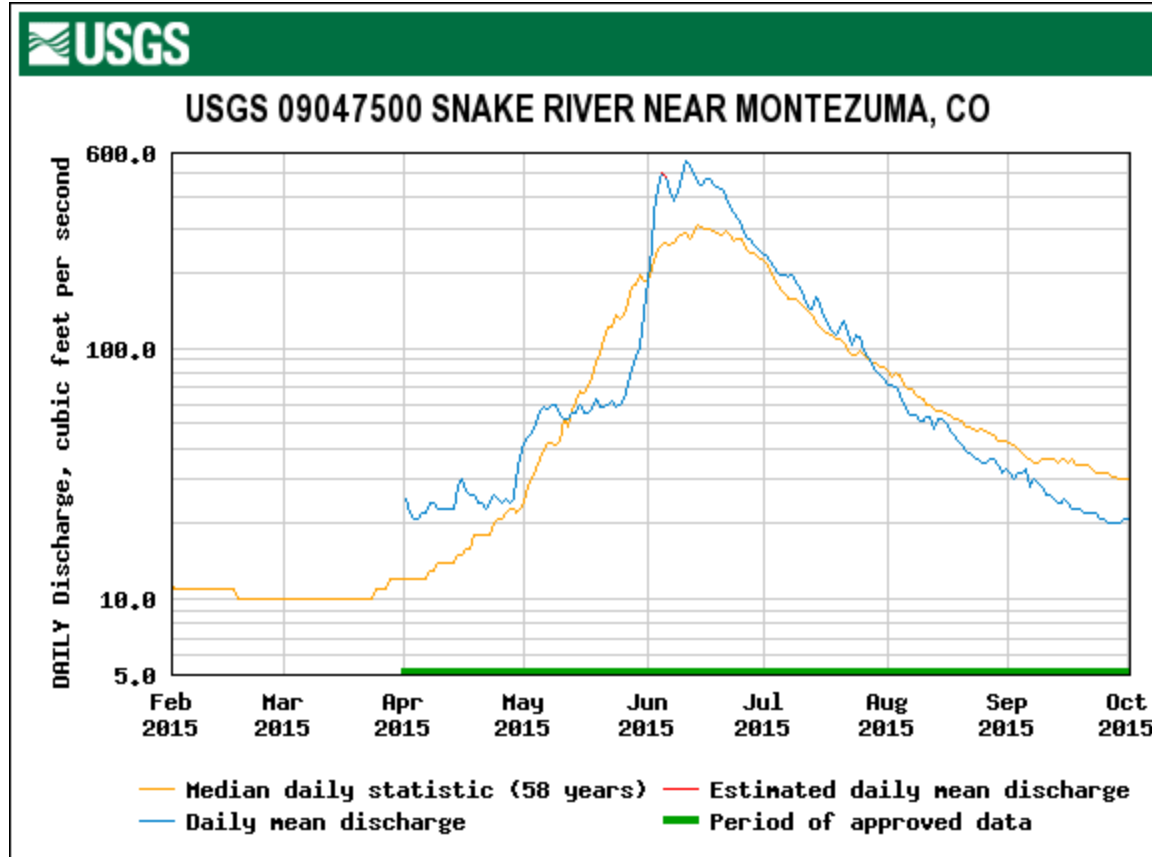
# WY 2013: Low March 1 SWE, Wet Spring, Max Dust



# WY 2014: High March 1 SWE, Wet Spring, Avg Dust



WY 2015: Avg March 1 SWE, Avg Spring, Min Dust



WY 2016: Avg March 1 SWE, Avg Spring, Min Dust

