

# Muddy Creek Watershed

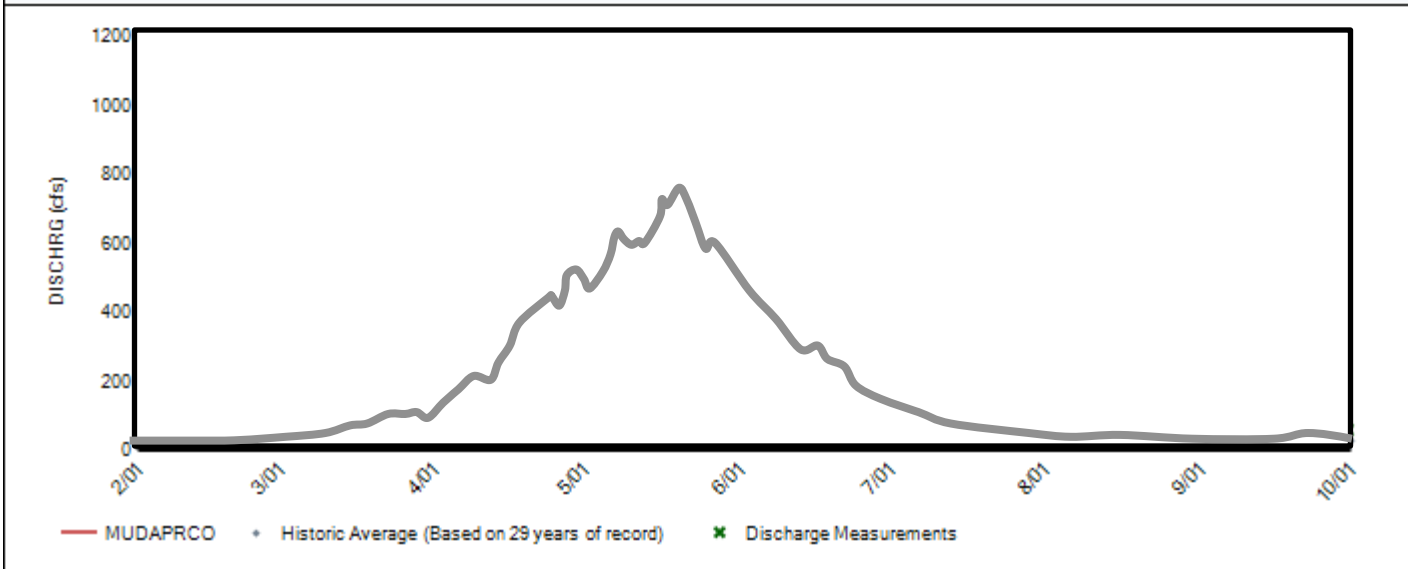
McClure Pass Snotel

		Dry Spring	Avg Spring	Wet Spring
<b>LOW March 1 SWE</b>	Min Dust		2015	
	Avg Dust	2012		
	Max Dust		2013	
<b>AVG March 1 SWE</b>	Min Dust		2007	
	Avg Dust		2016	
	Max Dust		2006, 2010	
<b>HIGH March 1 SWE</b>	Min Dust			
	Avg Dust	2008, 2014, 2017		2011
	Max Dust		2009	

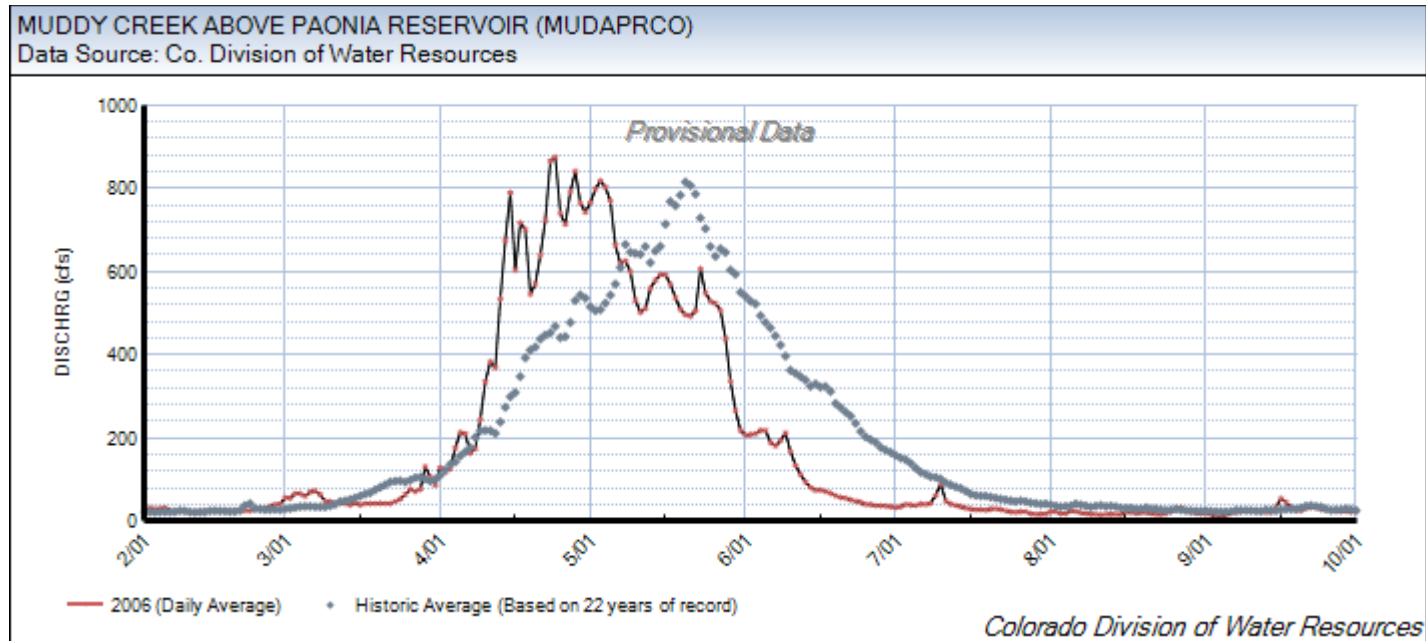
Dry Spring	Avg Spring	Wet Spring
2008	2006	2011
2012	2007	
2014	2009	
2017	2010	
	2013	
	2015	
	2016	
Low SWE	Avg SWE	High SWE
2012	2006	2008
2013	2007	2009
2015	2010	2011
	2016	2014
		2017
Min Dust	Avg Dust	Max Dust
	2006	
2007		
	2008	
		2009
	2010	
	2011	
	2012	
		2013
	2014	
2015		
	2016	
	2017	

### MUDDY CREEK ABOVE PAONIA RESERVOIR (MUDAPRCO)

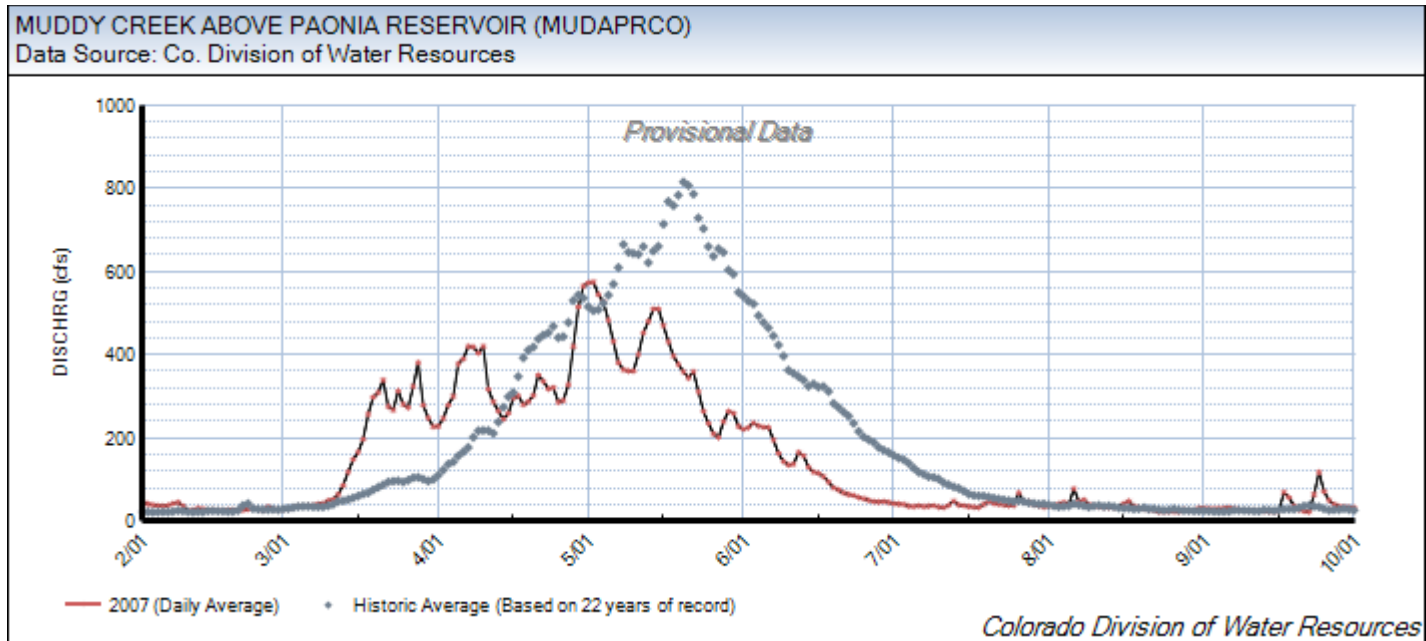
Data Source: Co. Division of Water Resources



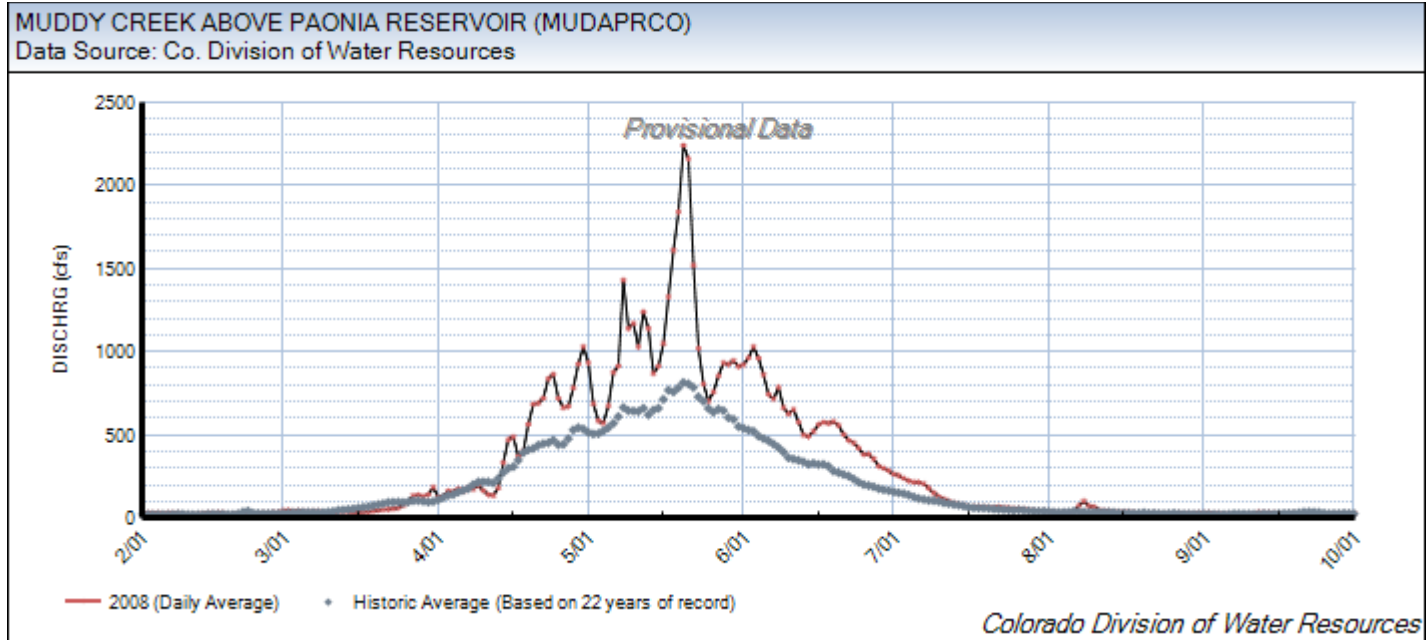
## WY 2006: Avg March 1 SWE, Avg Spring, Max- Dust



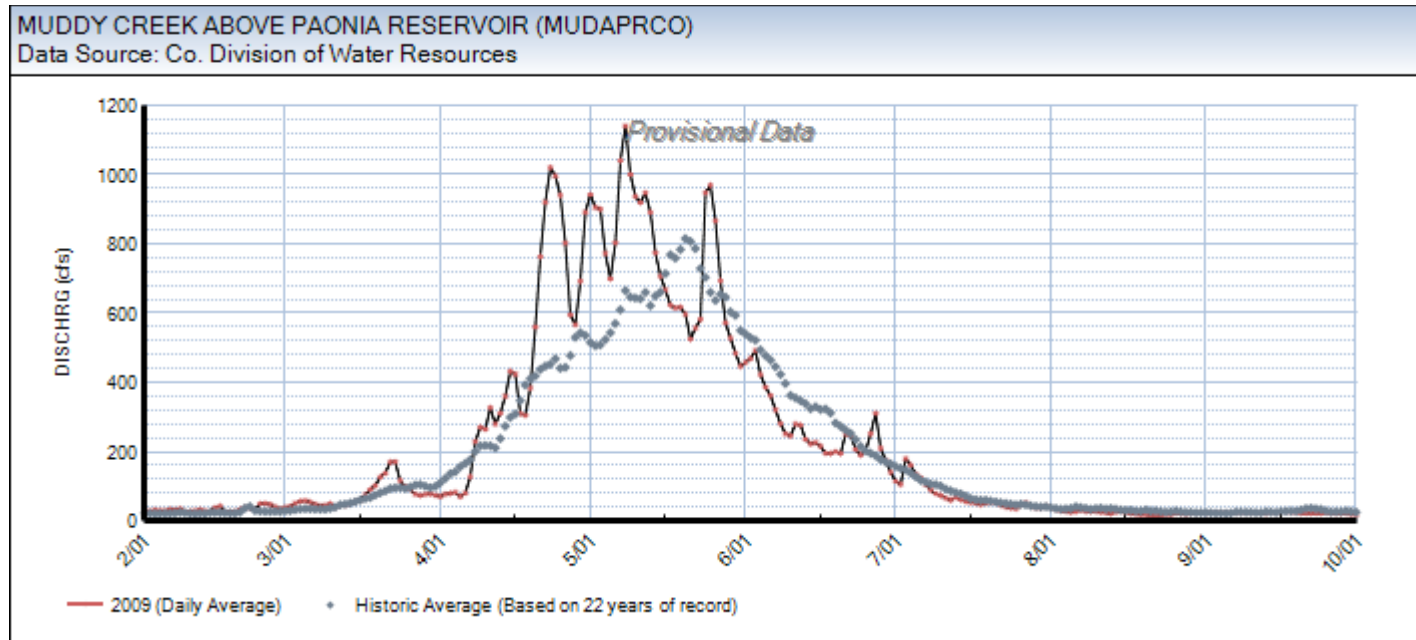
## WY 2007: Avg March 1 SWE, Avg Spring, Min+ Dust



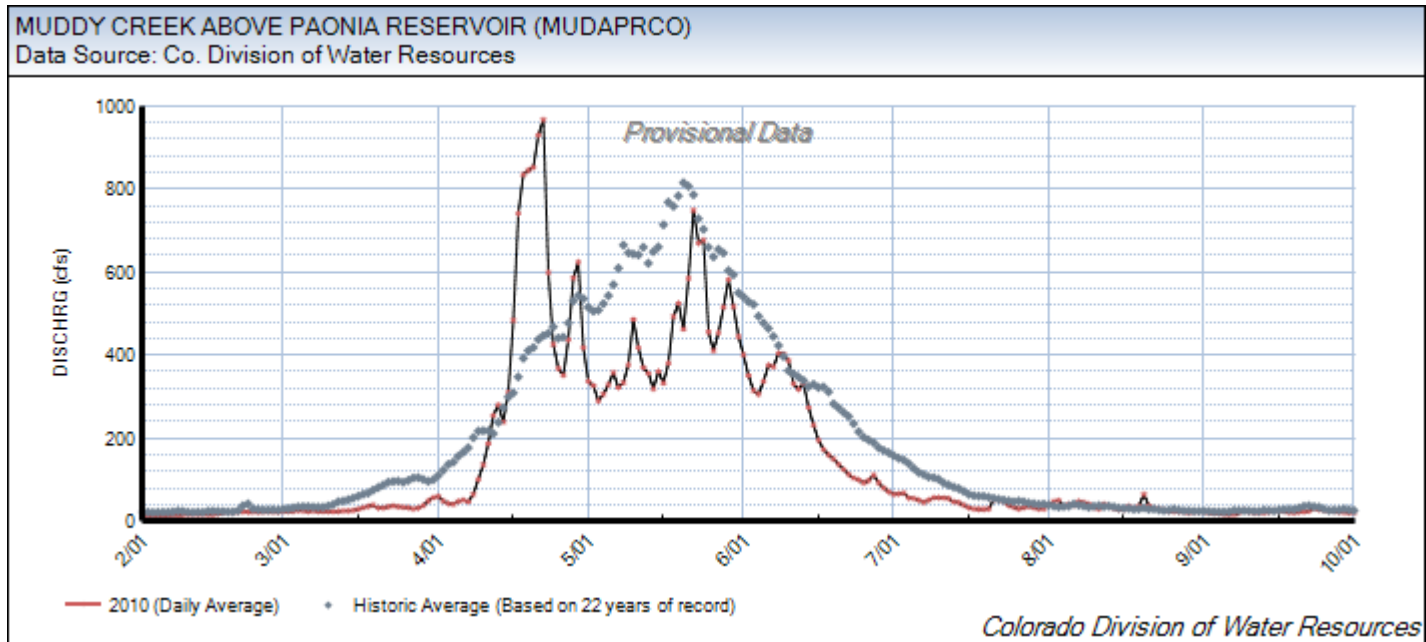
# WY 2008: High March 1 SWE, Dry Spring, Avg Dust



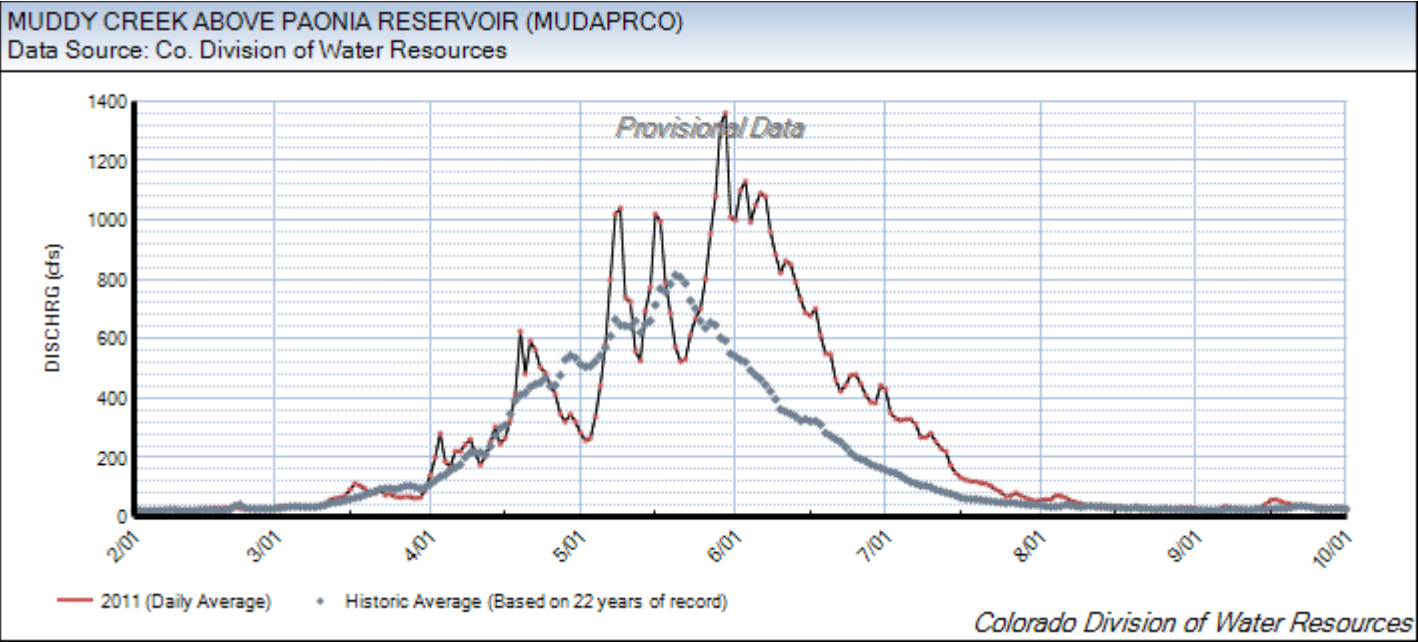
## WY 2009: High March 1 SWE, Avg Spring, Max Dust



## WY 2010: Avg March 1 SWE, Avg Spring, Max- Dust

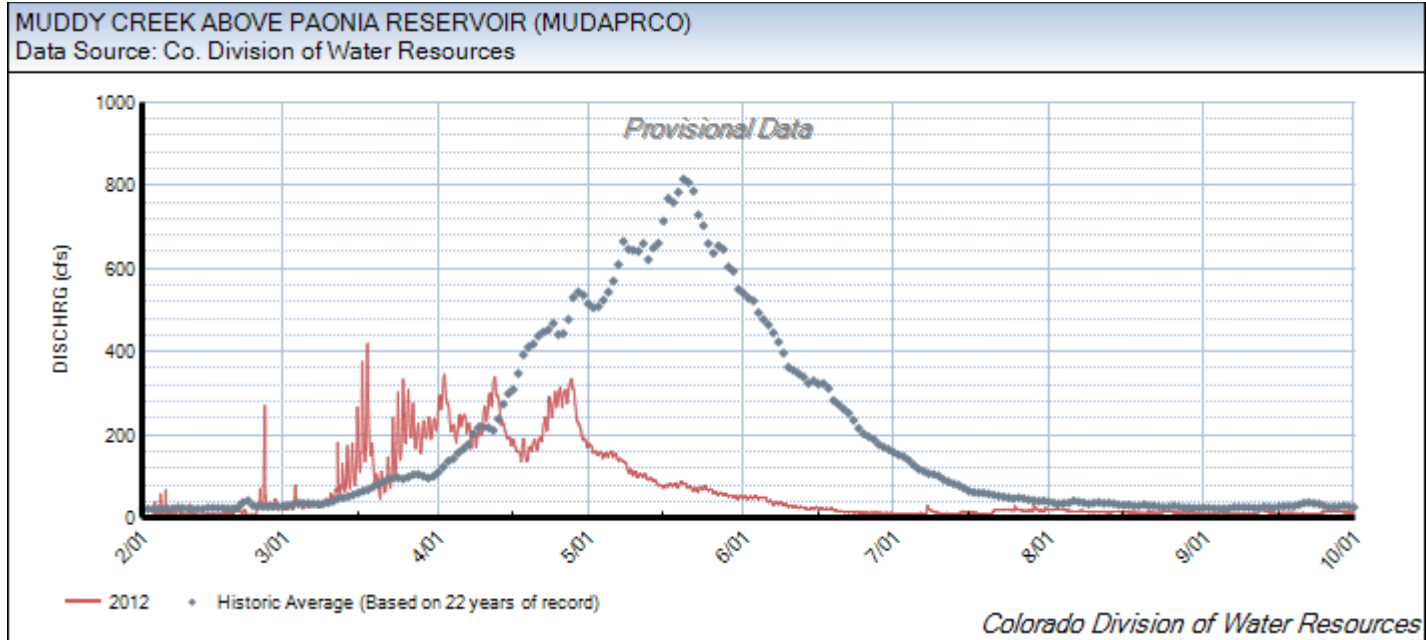


# WY 2011: High March 1 SWE, Wet Spring, Avg Dust

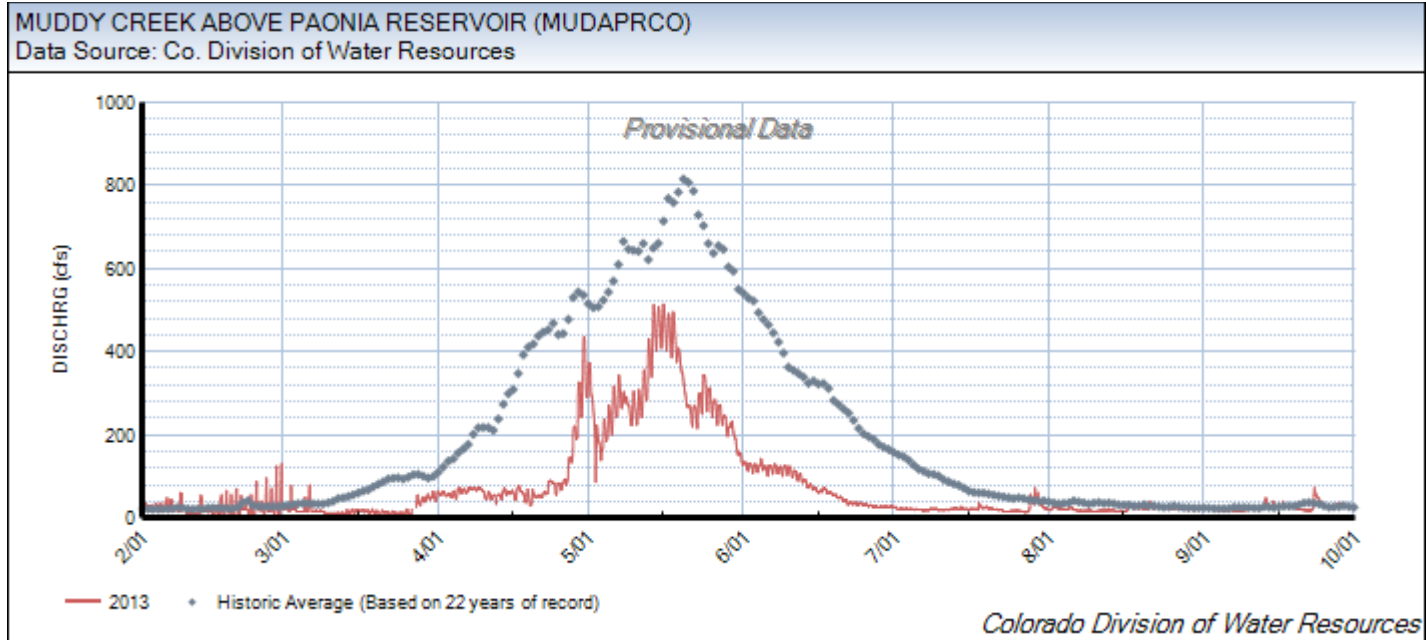




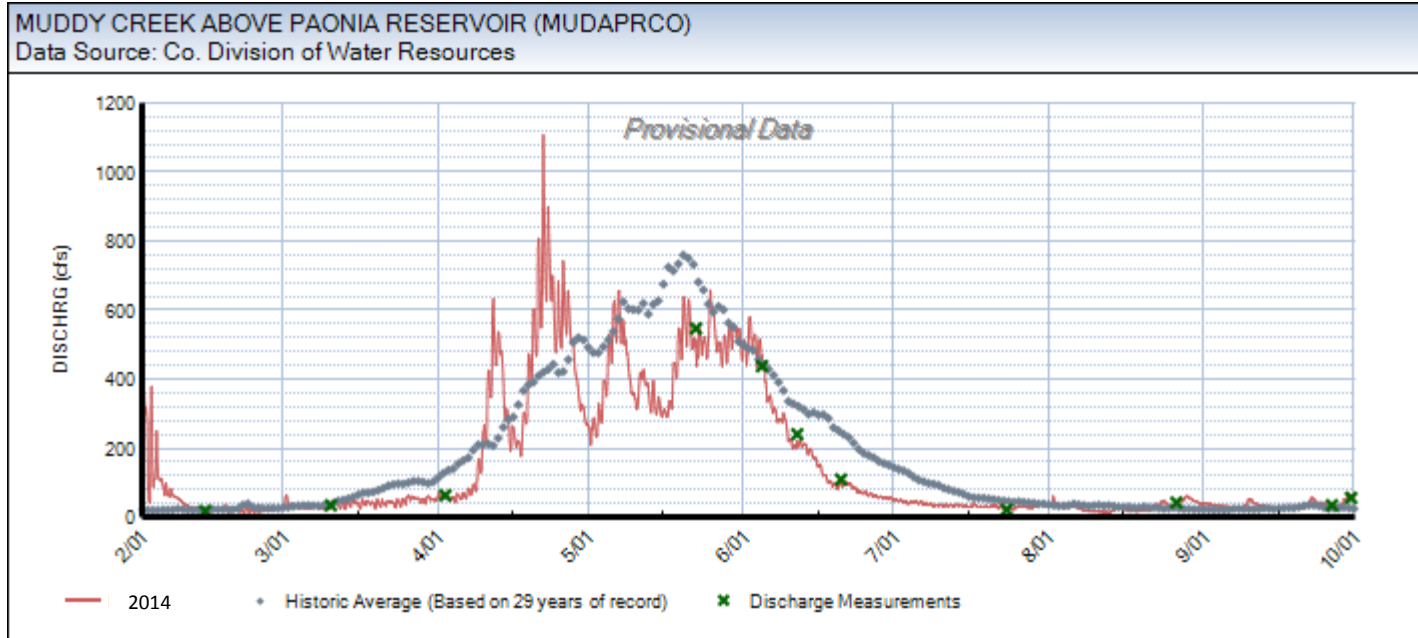
# WY 2012: Low March 1 SWE, Dry Spring, Avg Dust



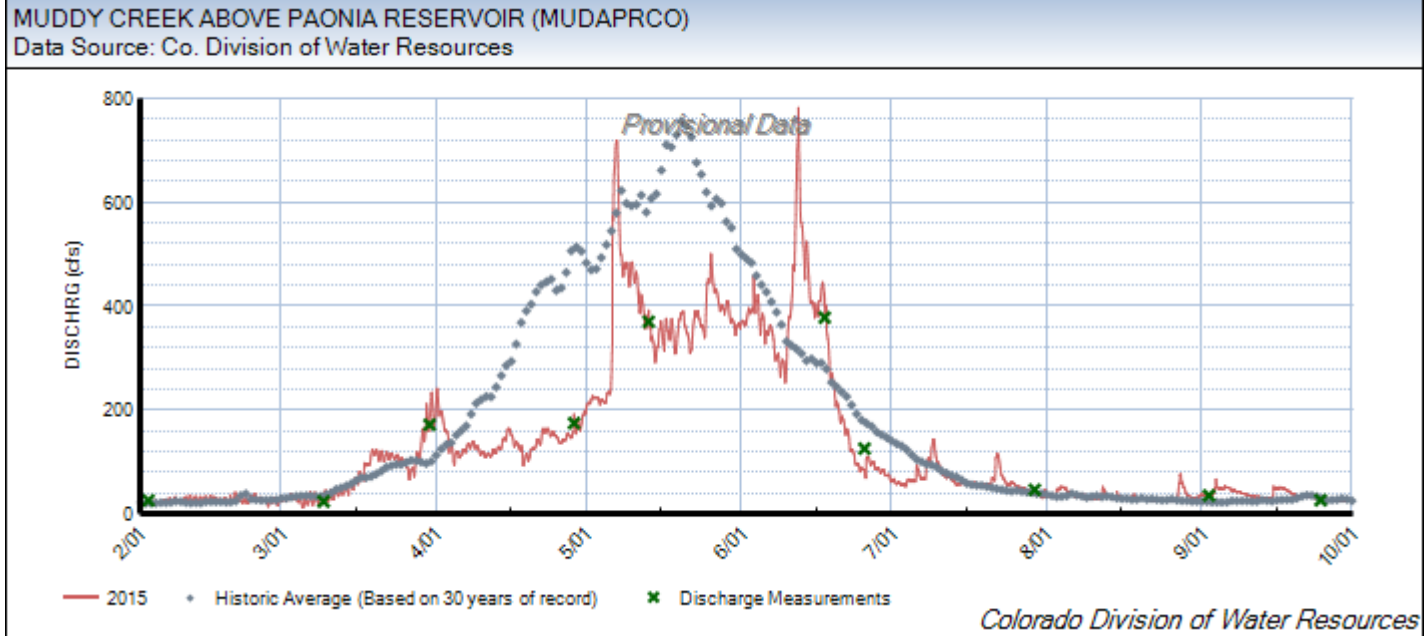
# WY 2013: Low March 1 SWE, Avg Spring, Max Dust



# WY 2014: High March 1 SWE, Dry Spring, Avg Dust



# WY 2015: Low March 1 SWE, Avg Spring, Min Dust



# WY 2016: Avg March 1 SWE, Avg Spring, Avg Dust

