

Upper Colorado River Watershed

Willow Creek Pass Snotel

		Dry Spring	Avg Spring	Wet Spring
LOW March 1 SWE	Min Dust		2015	
	Avg Dust	2012		
	Max Dust			2010
AVG March 1 SWE	Min Dust			
	Avg Dust			
	Max Dust		2009	2013
HIGH March 1 SWE	Min Dust	2007	2017	2016
	Avg Dust		2008	2011, 2014
	Max Dust	2006		

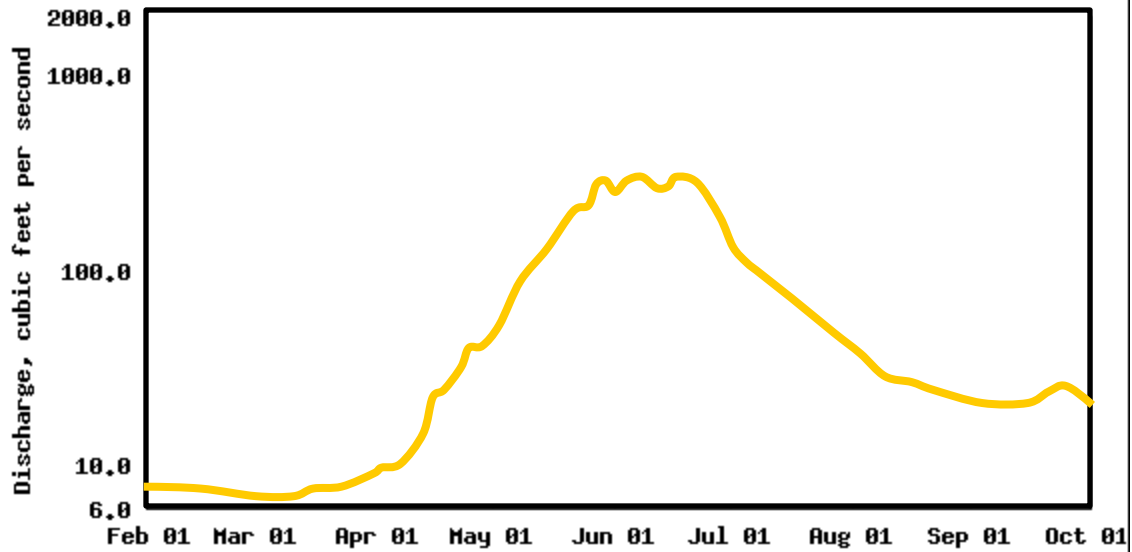
Dry Spring	Avg Spring	Wet Spring
2006	2008	2010
2007	2009	2011
2012	2015	2013
	2017	2014
		2016

Low SWE	Avg SWE	High SWE
2010	2009	2006
2012	2013	2007
2015		2008
		2011
		2014
		2016
		2017

Min Dust	Avg Dust	Max Dust
	2006	
2007		
	2008	
		2009
	2010	
	2011	
	2012	
	2014	2013
2015		
2016		
2017		

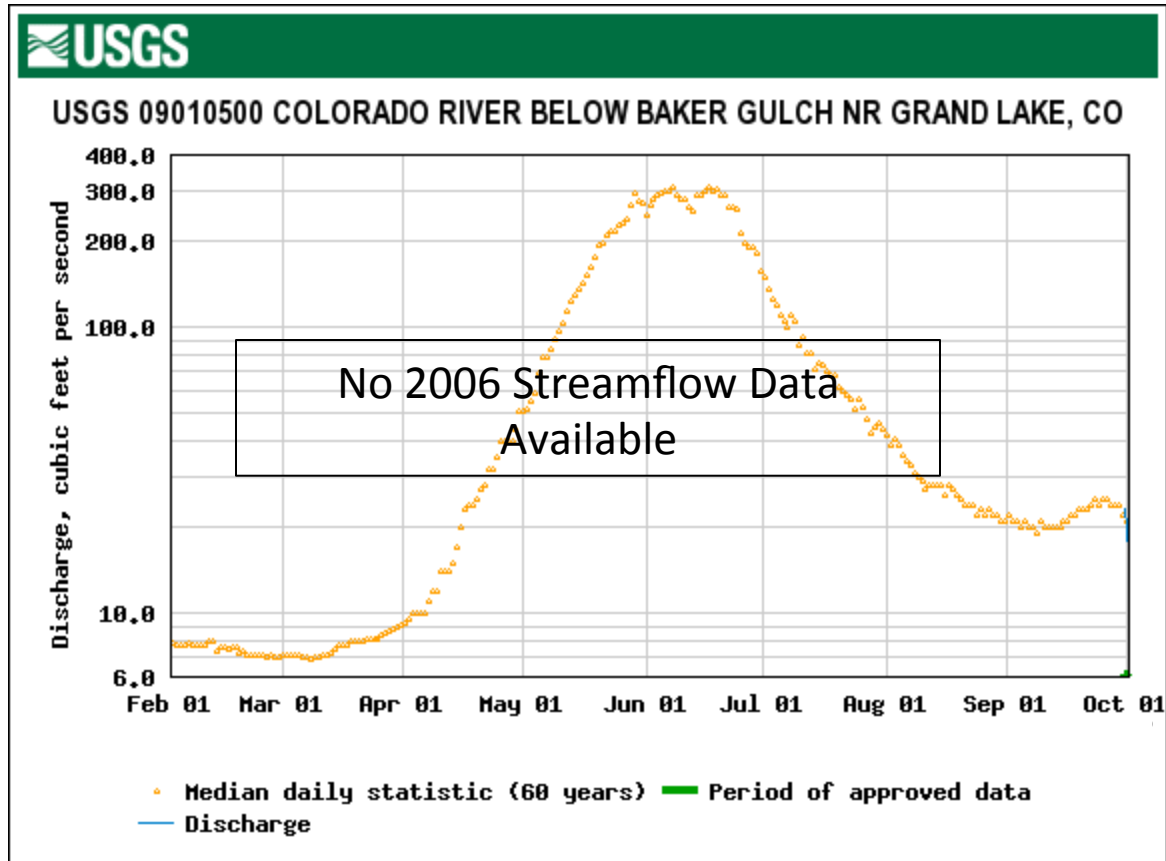


USGS 09010500 COLORADO RIVER BELOW BAKER GULCH NR GRAND LAKE, CO

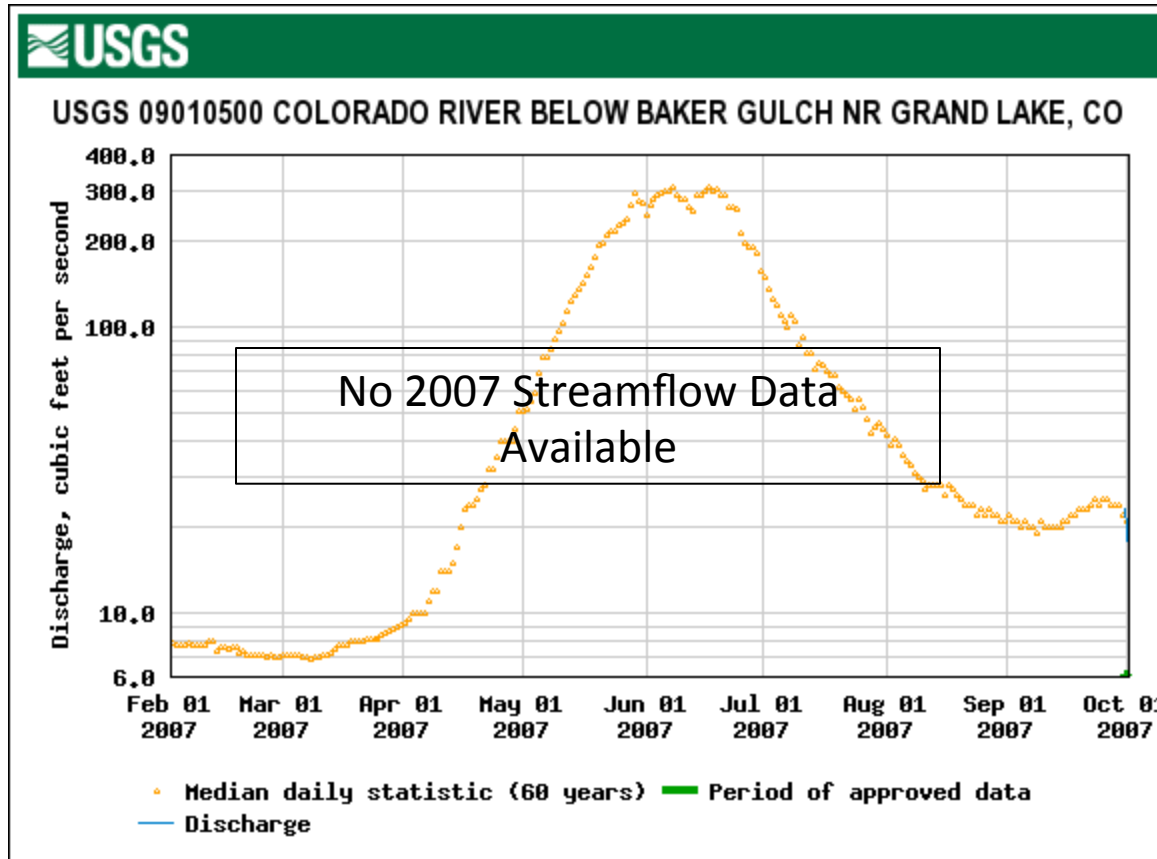


• Median daily statistic (60 years) — Estimated discharge
— Discharge

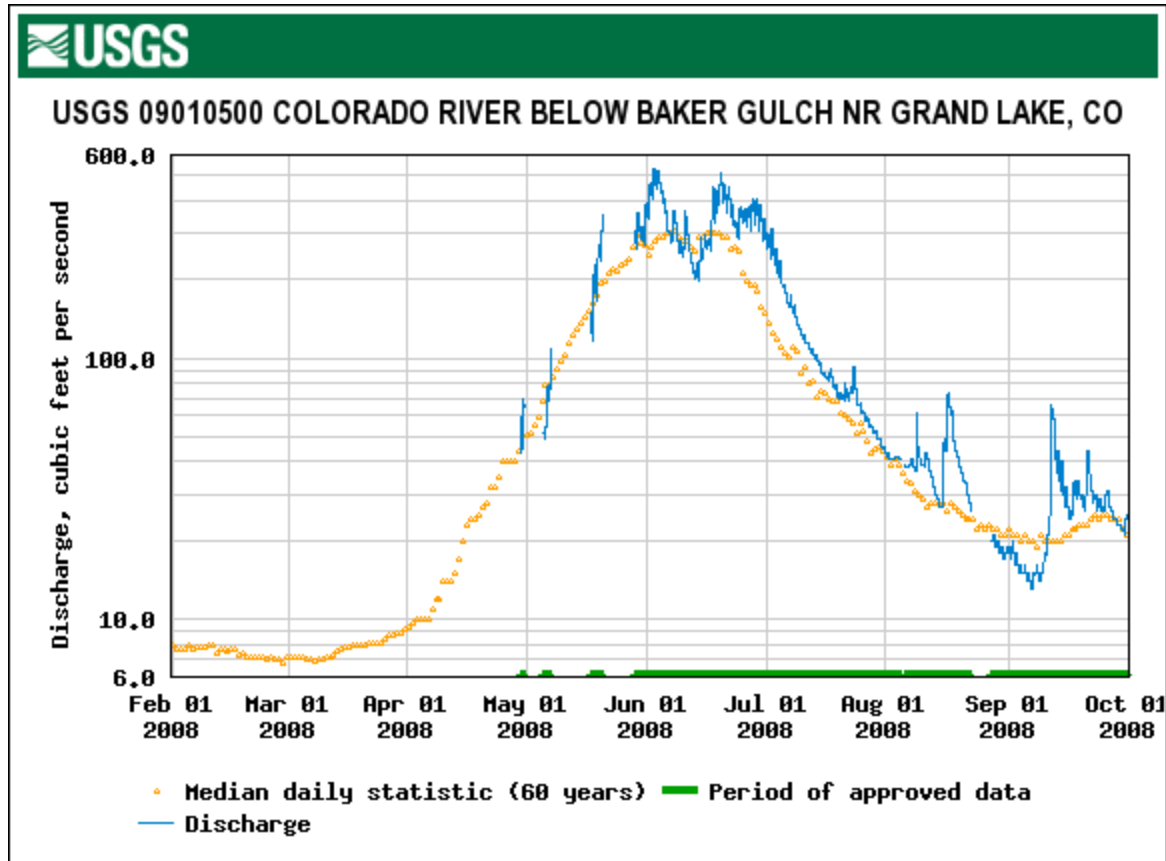
WY 2006: High March 1 SWE, Dry Spring, Max- Dust



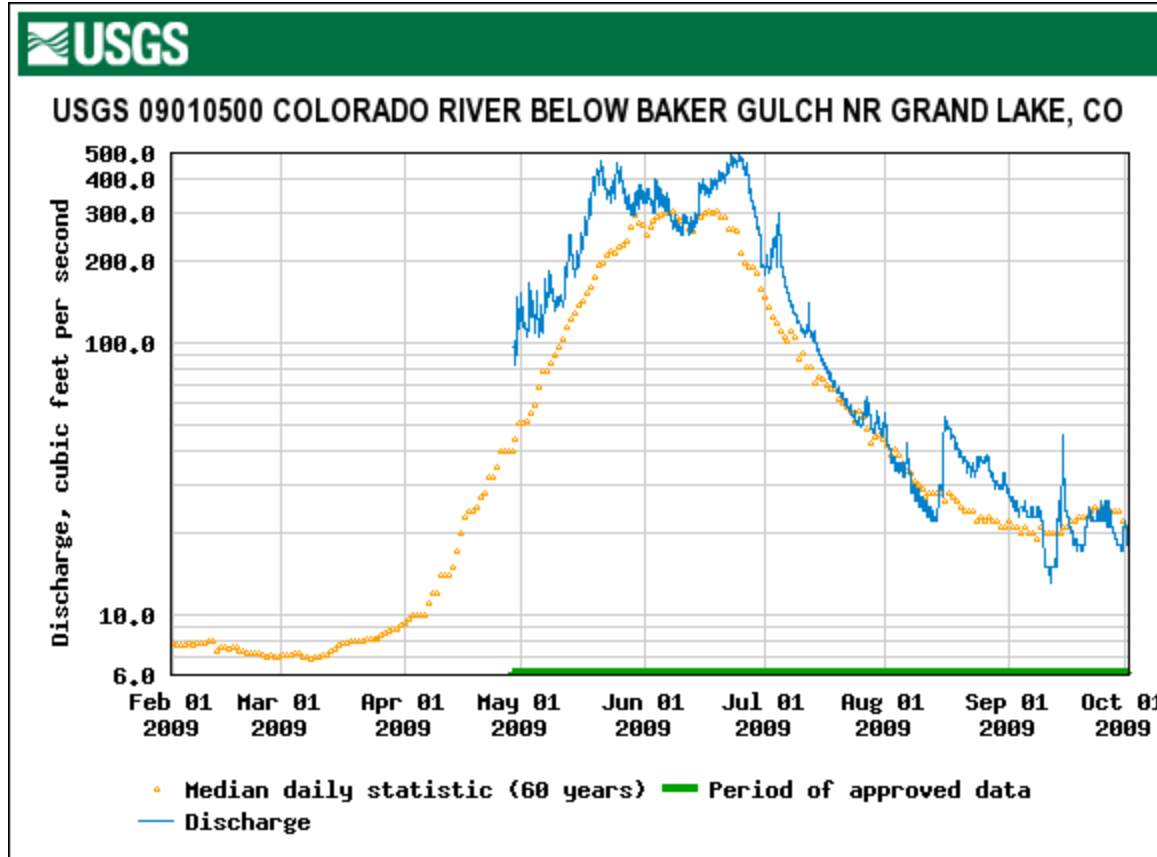
WY 2007: High March 1 SWE, Dry Spring, Min+ Dust



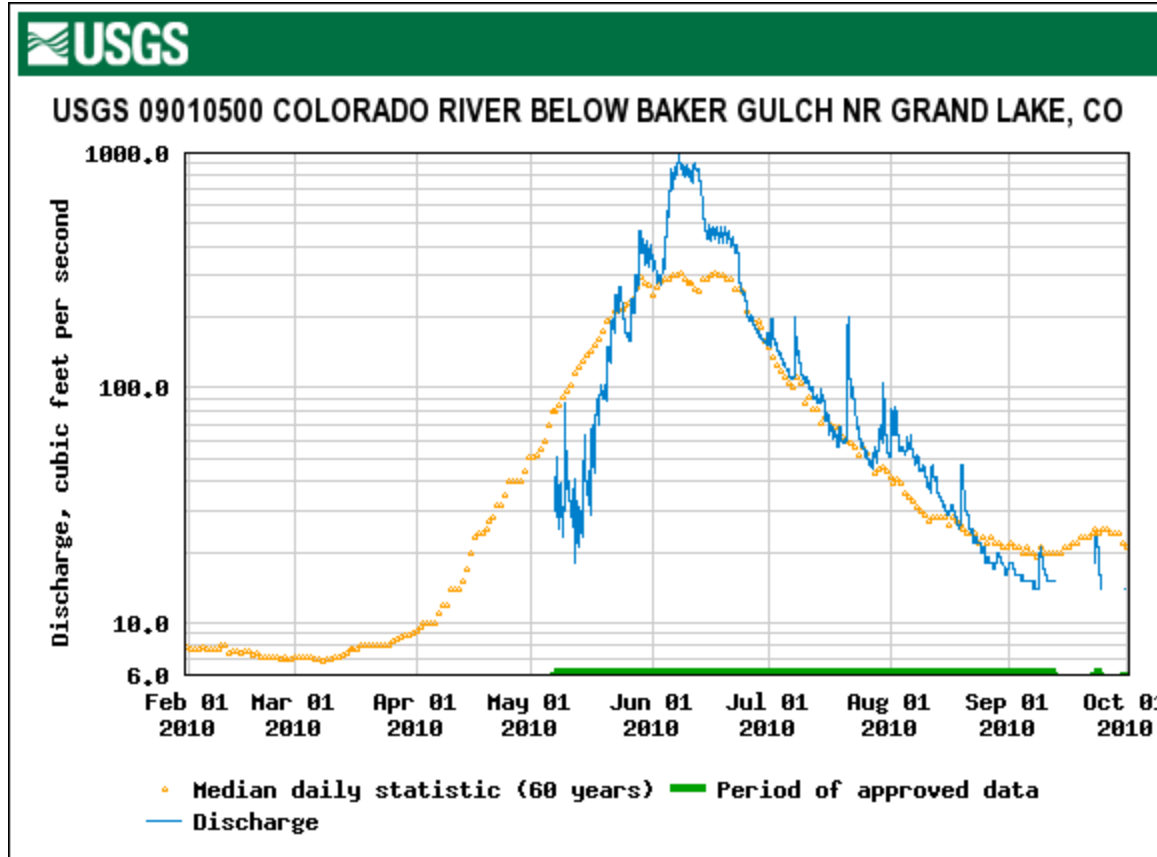
WY 2008: High March 1 SWE, Avg Spring, Avg Dust



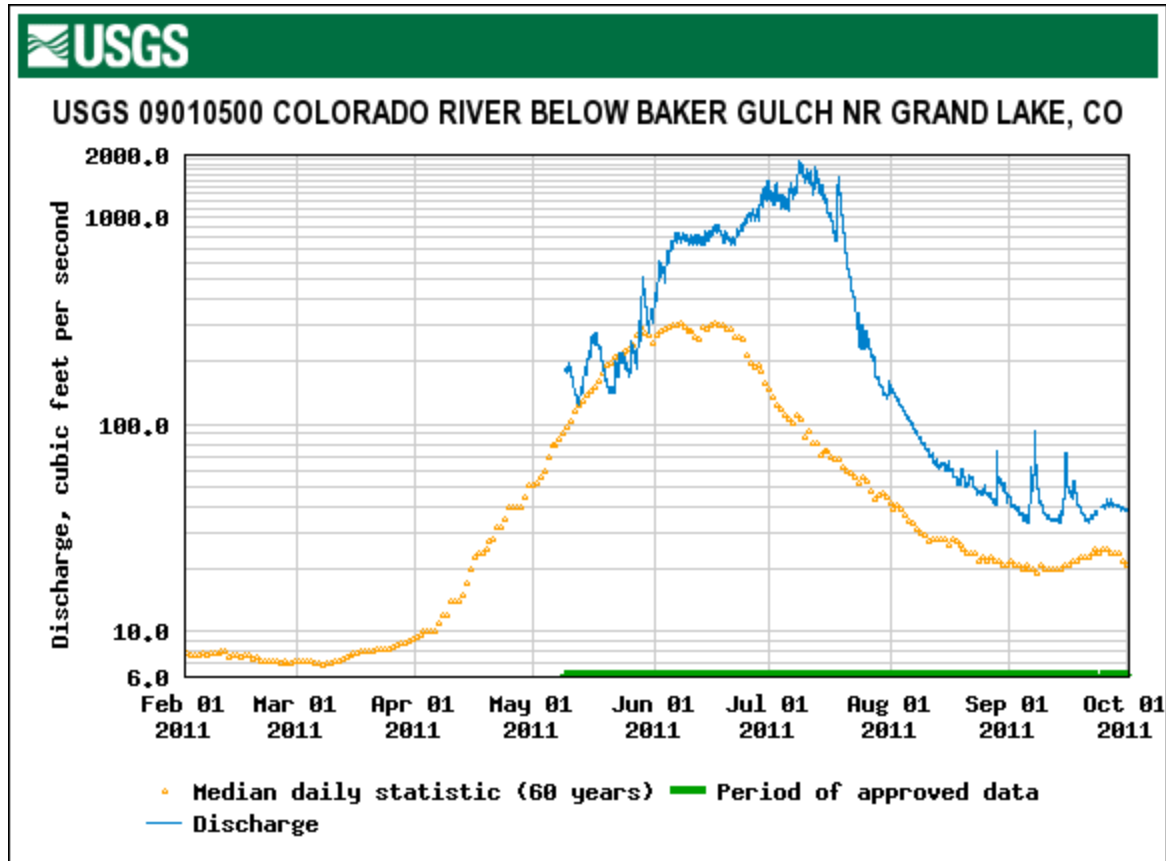
WY 2009: Avg March 1 SWE, Avg Spring, Max Dust



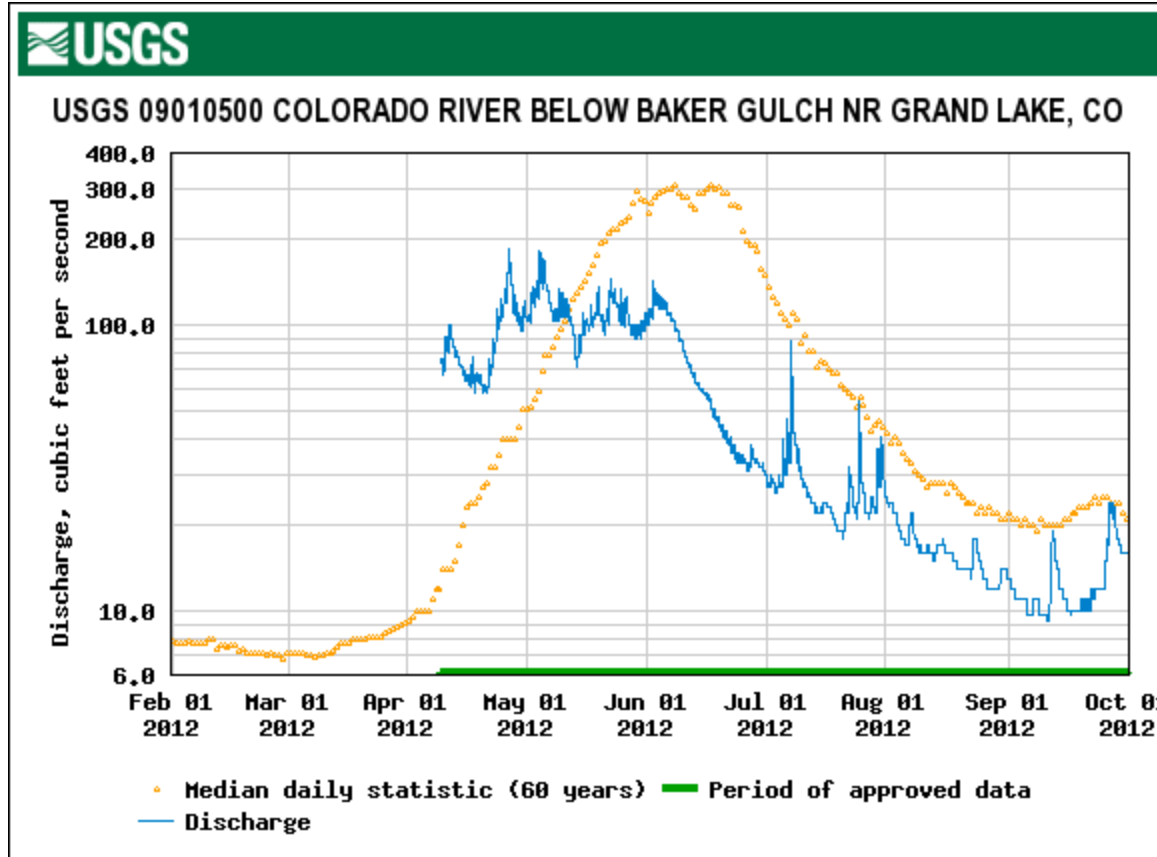
WY 2010: Low March 1 SWE, Wet Spring, Max- Dust



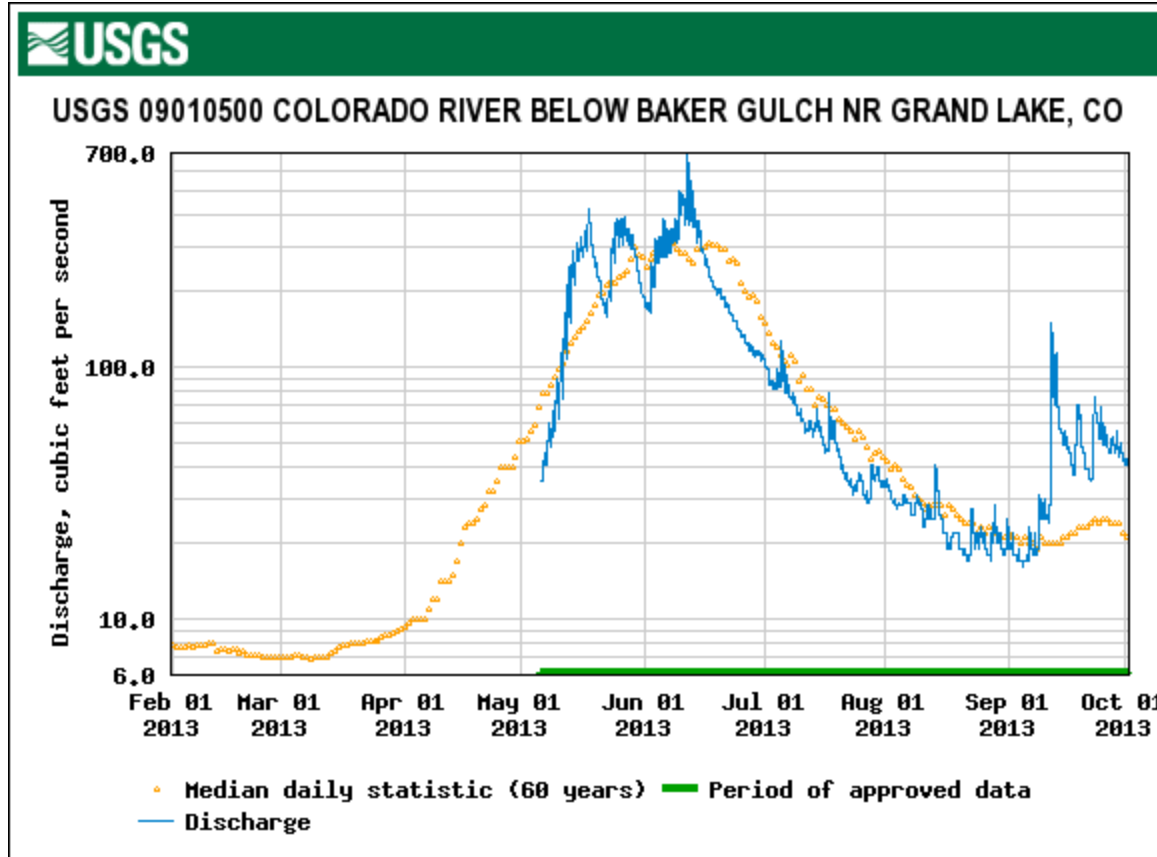
WY 2011: High March 1 SWE, Wet Spring, Avg Dust



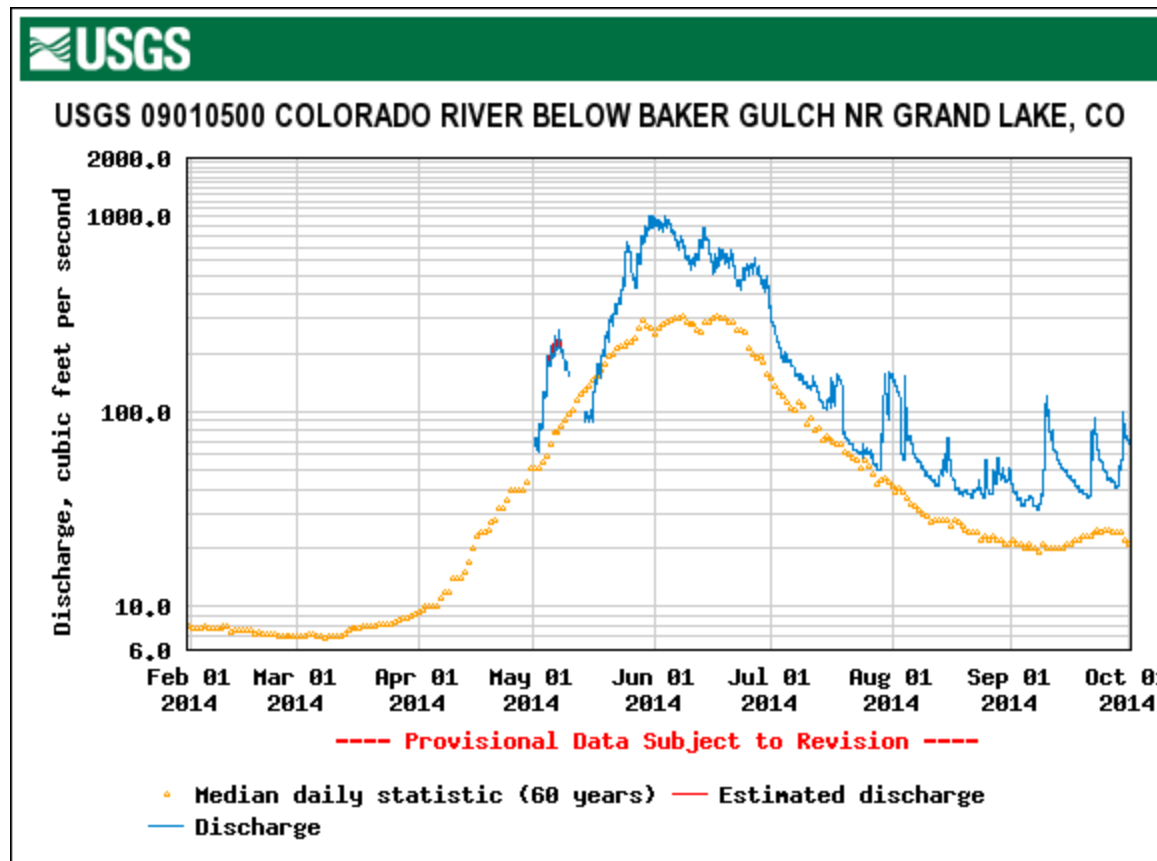
WY 2012: Low March 1 SWE, Dry Spring, Avg Dust



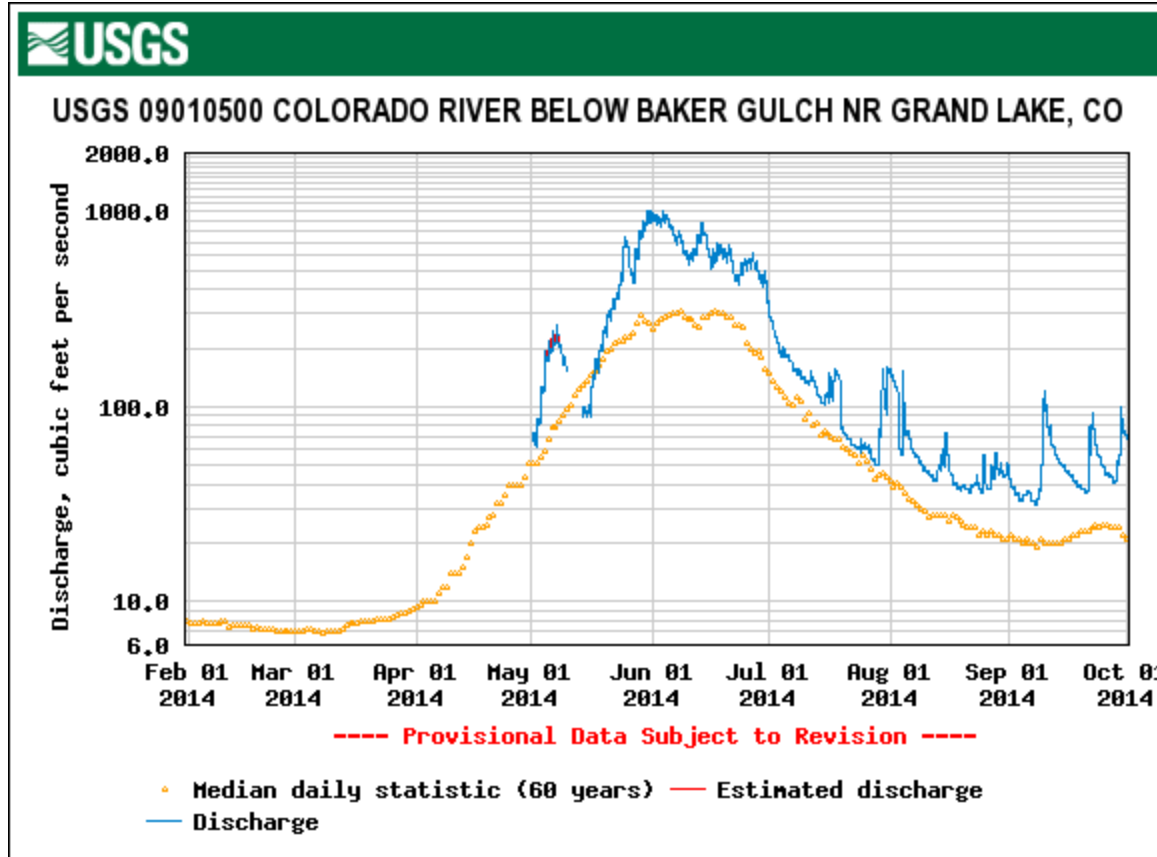
WY 2013: Avg March 1 SWE, Wet Spring, Max Dust



WY 2014: High March 1 SWE, Wet Spring, Avg Dust



WY 2015: Low March 1 SWE, Avg Spring, Min Dust



WY 2016: High March 1 SWE, Wet Spring, Min Dust

