

# San Juan River Watershed

Wolf Creek Summit Snotel

		Dry Spring	Avg Spring	Wet Spring
<b>LOW March 1 SWE</b>	Min Dust			2015
	Avg Dust		2014	
	Max Dust	2013		2006
<b>AVG March 1 SWE</b>	Min Dust		2007	
	Avg Dust	2012	2016	
	Max Dust			
<b>HIGH March 1 SWE</b>	Min Dust			
	Avg Dust	2008, 2017		2011
	Max Dust	2010	2009	

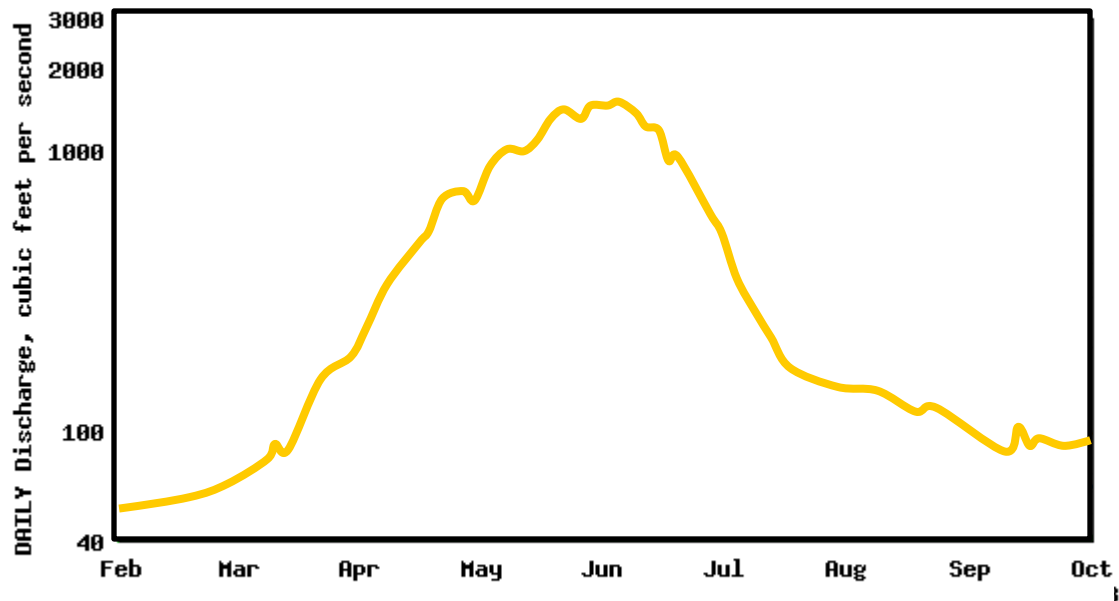
Dry Spring	Avg Spring	Wet Spring
2008	2007	2006
2010	2009	2011
2012	2014	2015
2013	2016	
2017		

Low Swe	Avg Swe	High SWE
2006	2007	2008
2013	2012	2009
2014	2016	2010
2015		2011
		2017

Min Dust	Avg Dust	Max Dust
	2006	
2007		
	2008	
		2009
	2010	
	2011	
	2012	
		2013
	2014	
2015		
	2016	
	2017	

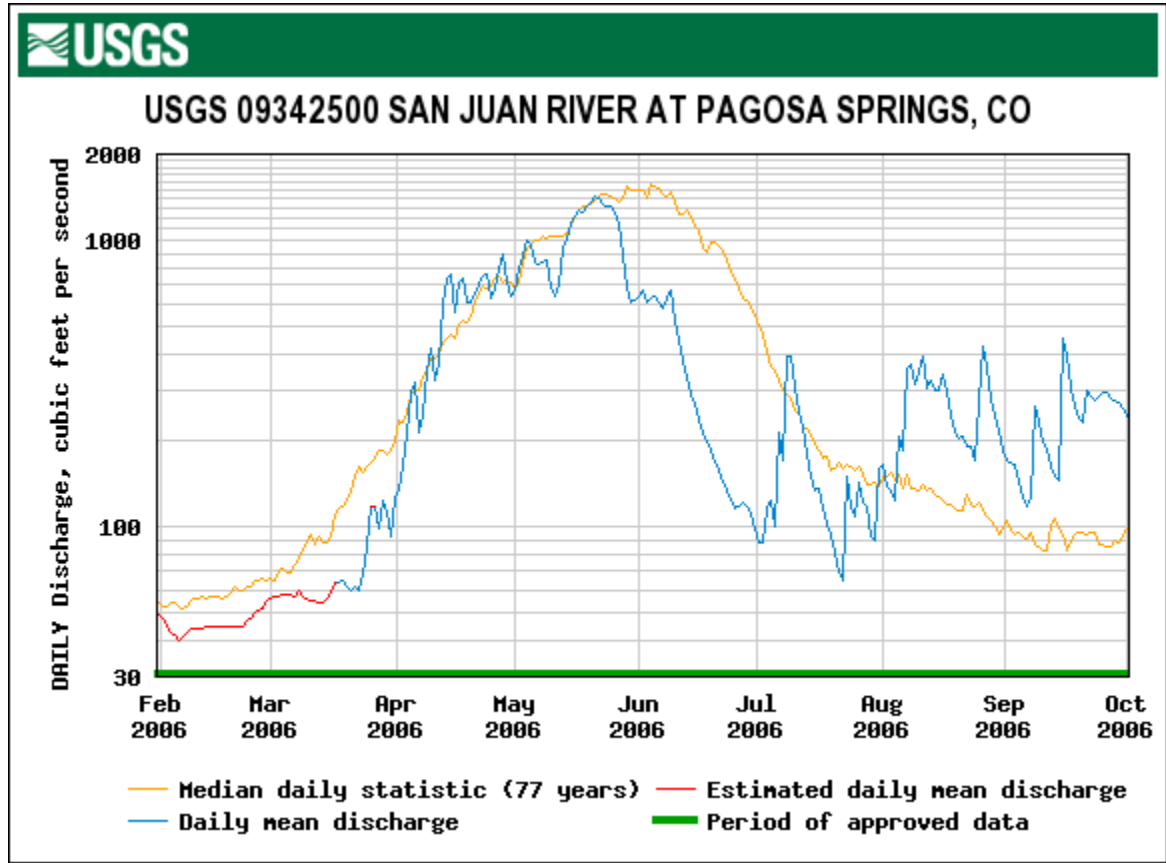


### USGS 09342500 SAN JUAN RIVER AT PAGOSA SPRINGS, CO

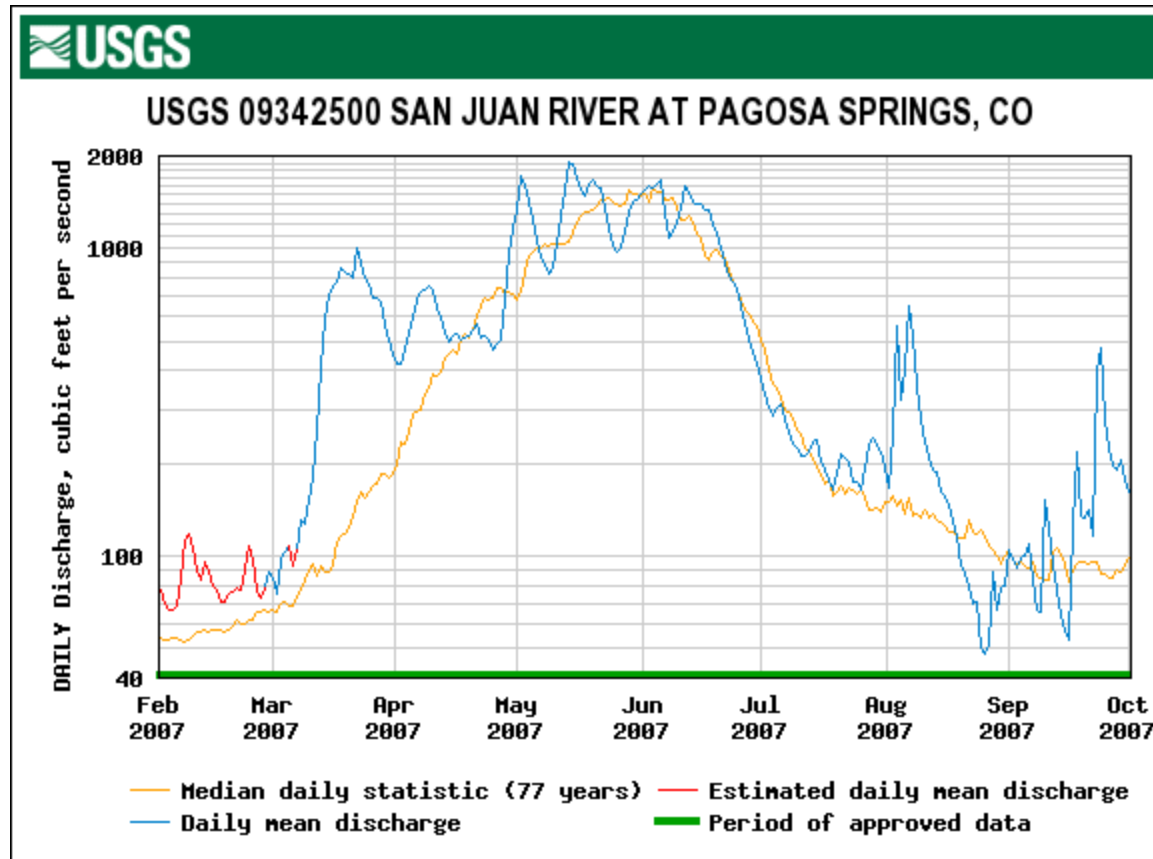


— Median daily statistic (77 years) — Estimated daily mean discharge  
— Daily mean discharge — Period of approved data

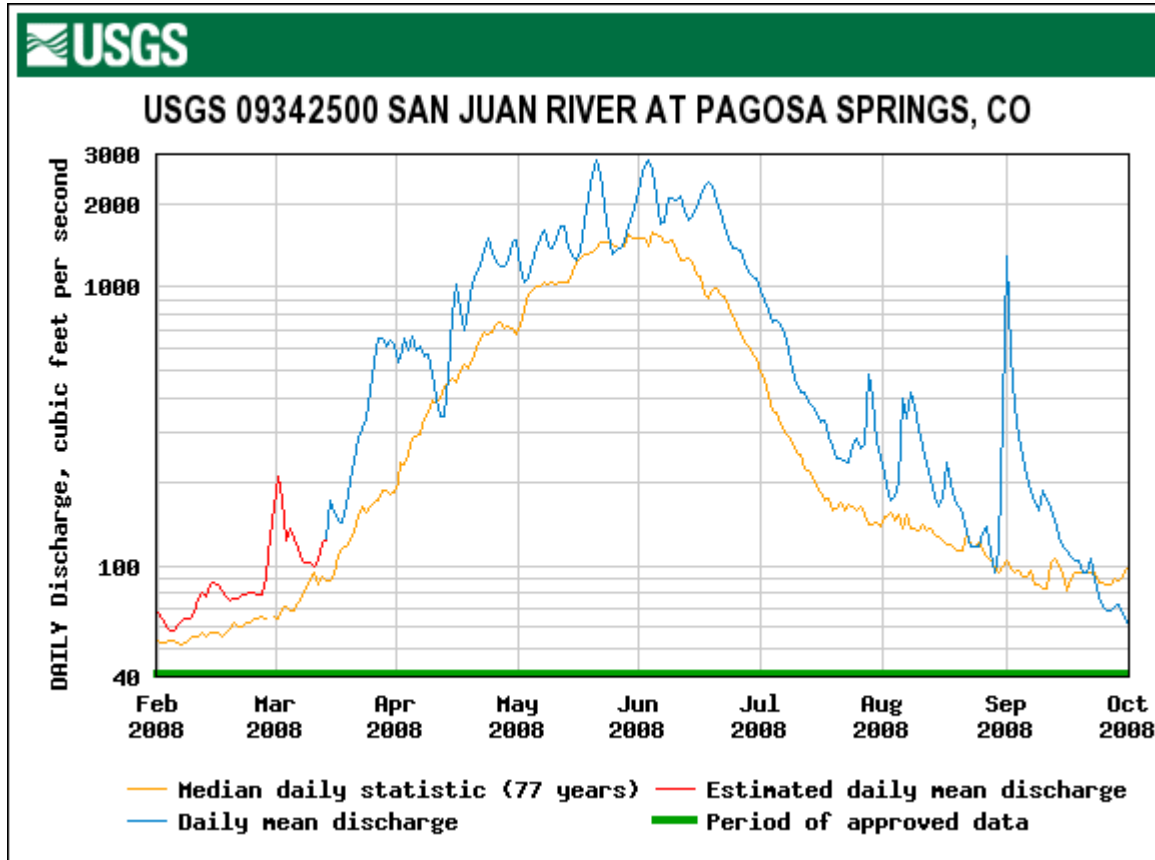
WY 2006: Low March 1 SWE, Wet Spring, Max- Dust



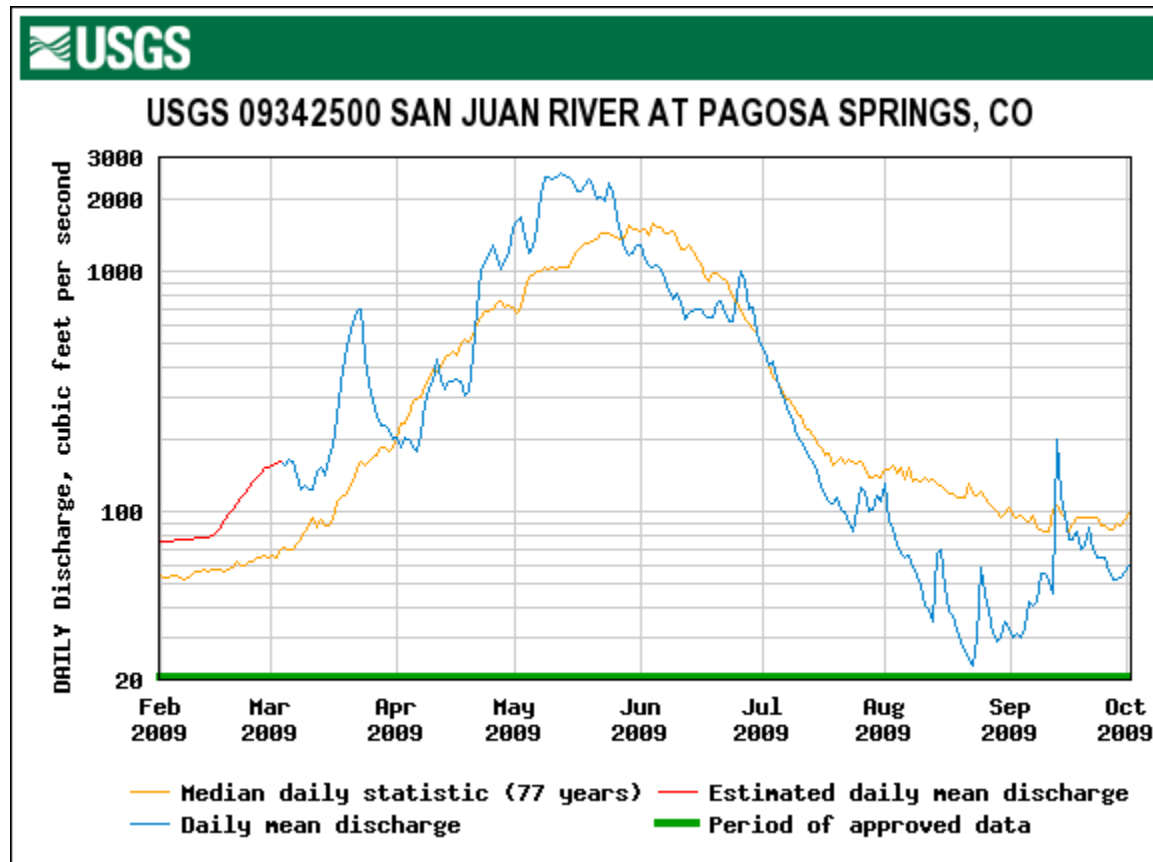
# WY 2007: Avg March 1 SWE, Avg Spring, Min+ Dust



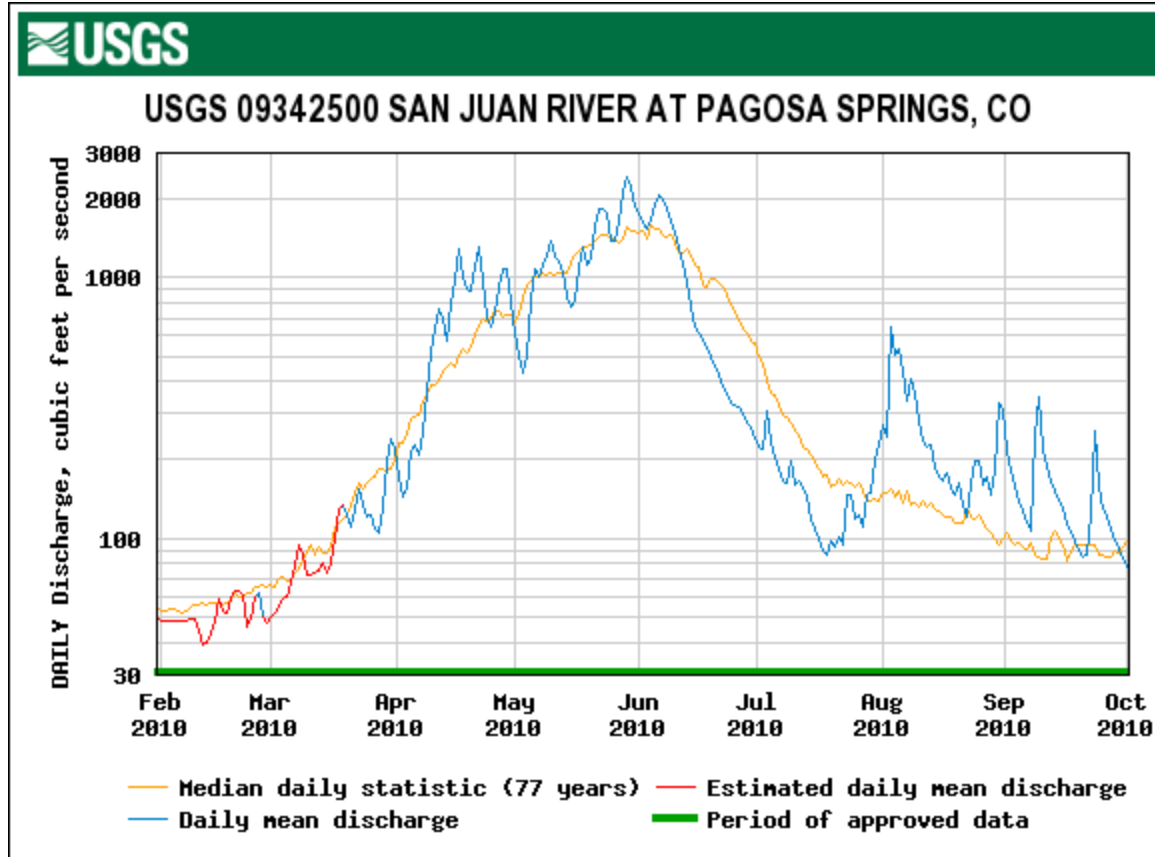
WY 2008: High March 1 SWE, Dry Spring, Avg Dust



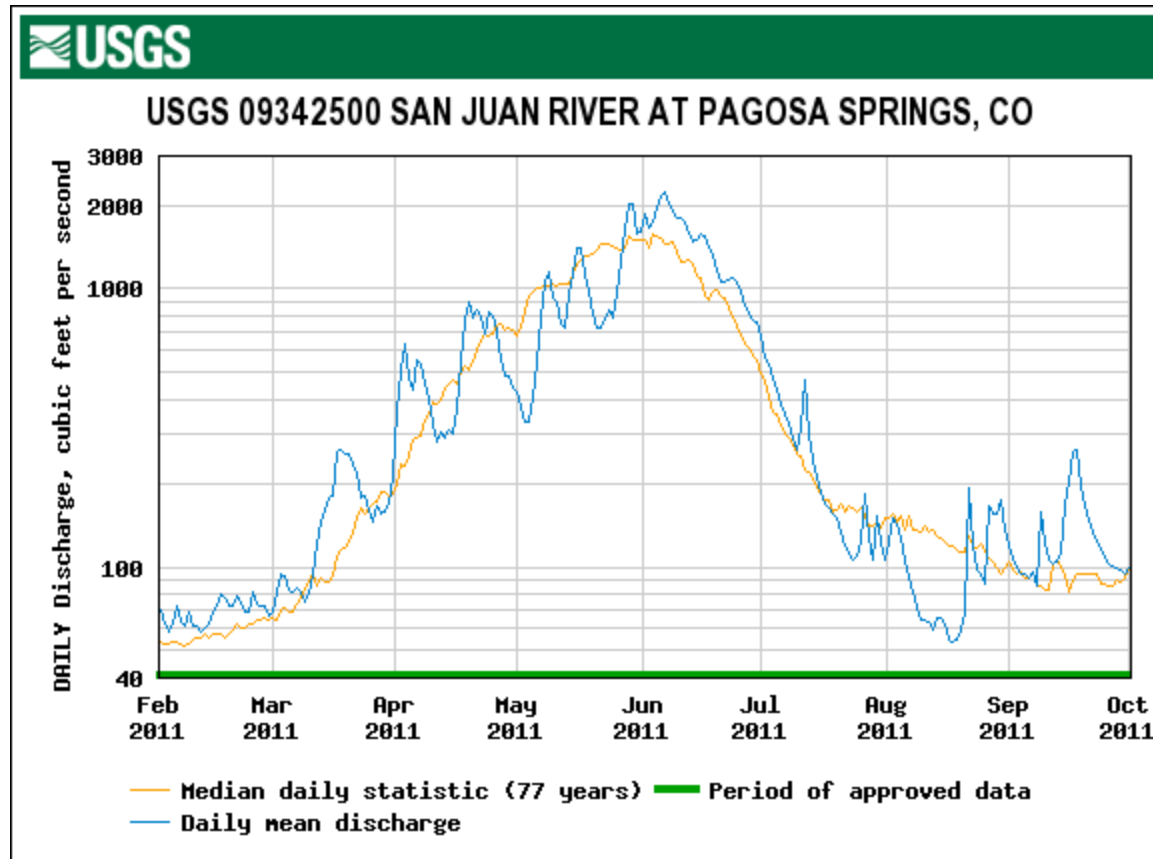
WY 2009: High March 1 SWE, Avg Spring, Max Dust



# WY 2010: High March 1 SWE, Dry Spring, Max- Dust

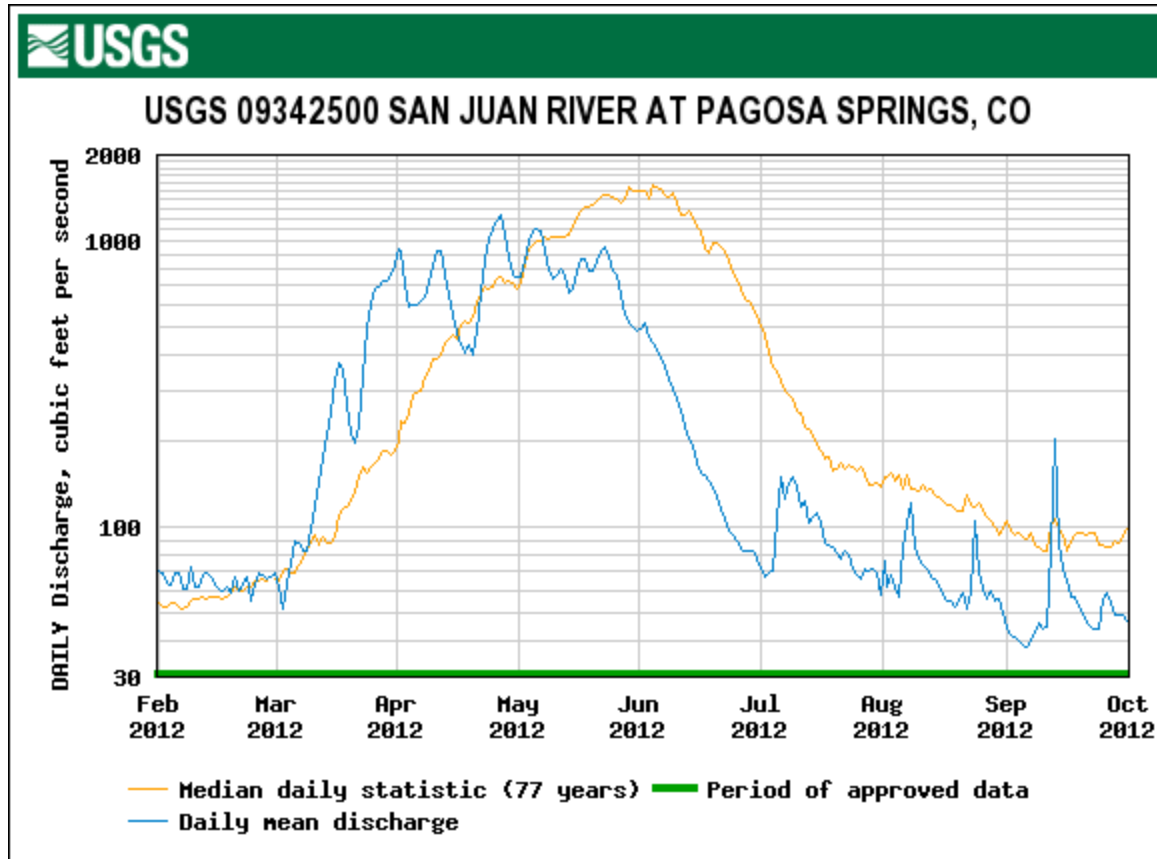


# WY 2011: High March 1 SWE, Wet Spring, Avg Dust

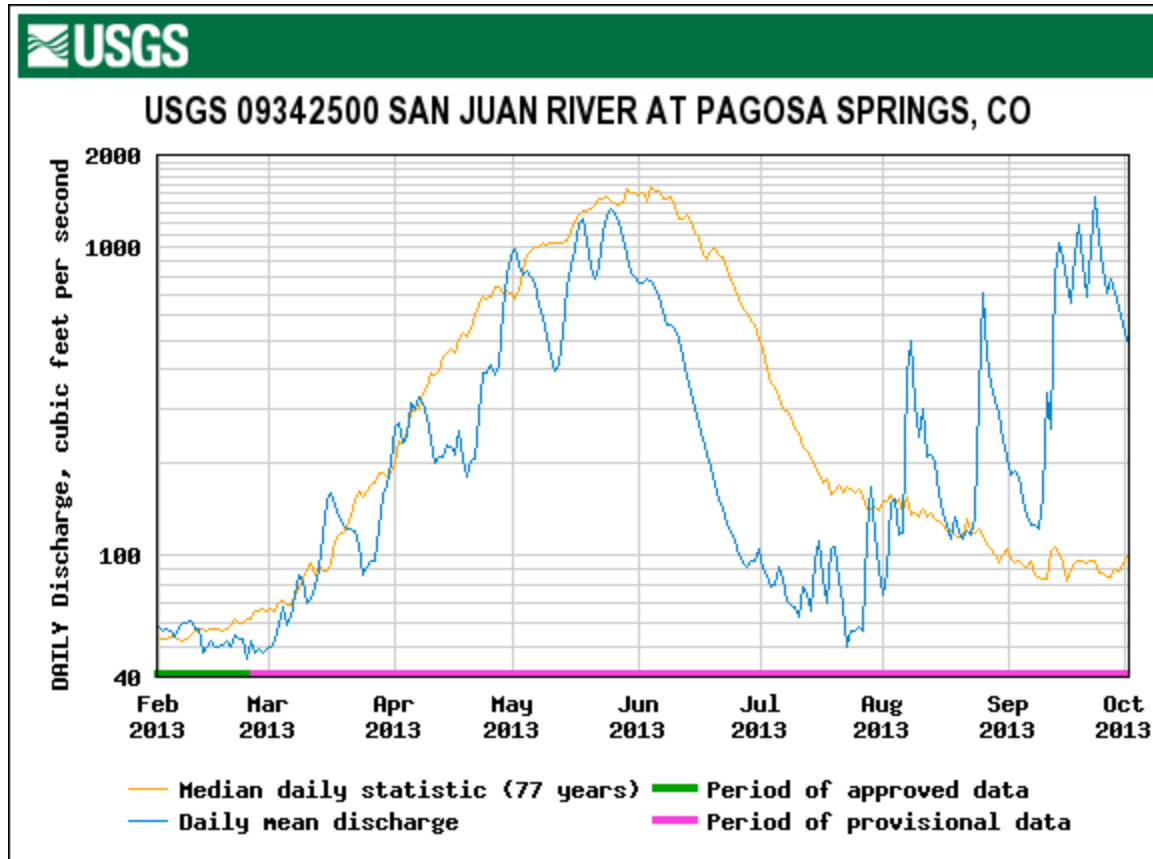




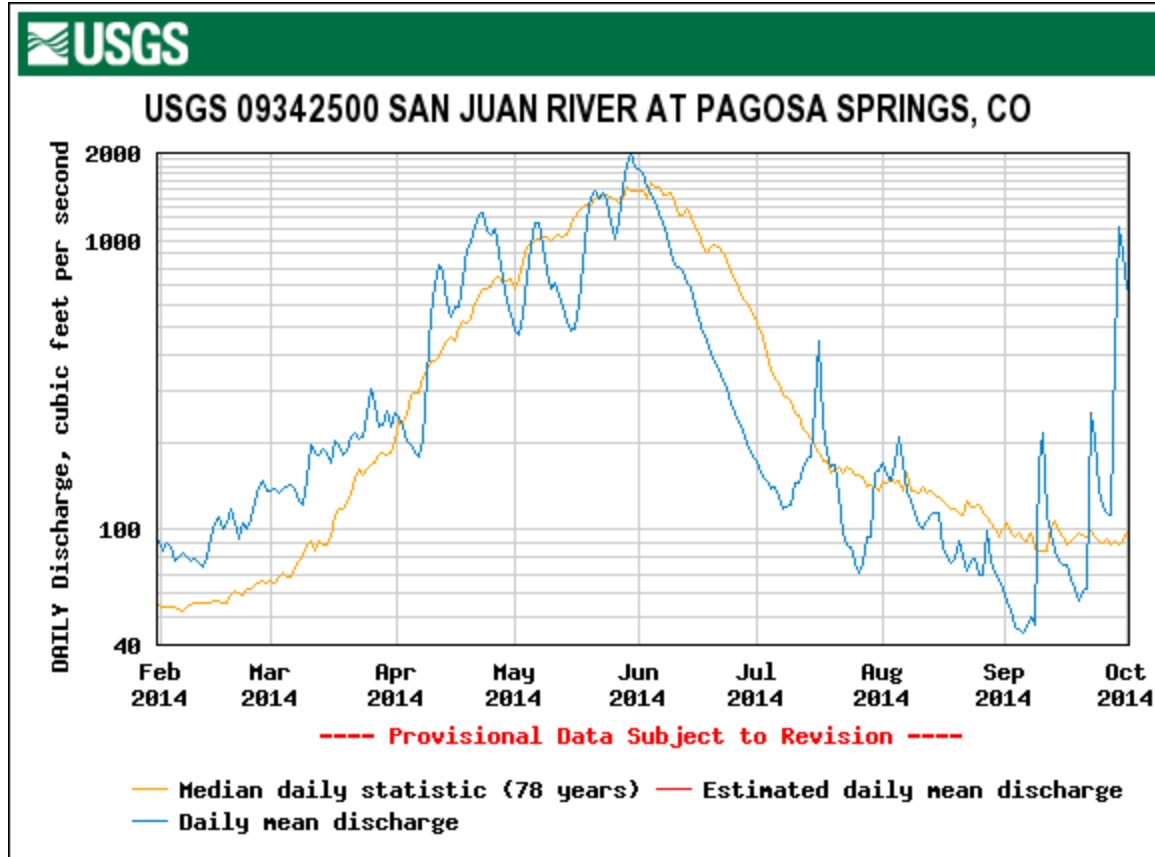
WY 2012: Avg March 1 SWE, Dry Spring, Avg Dust



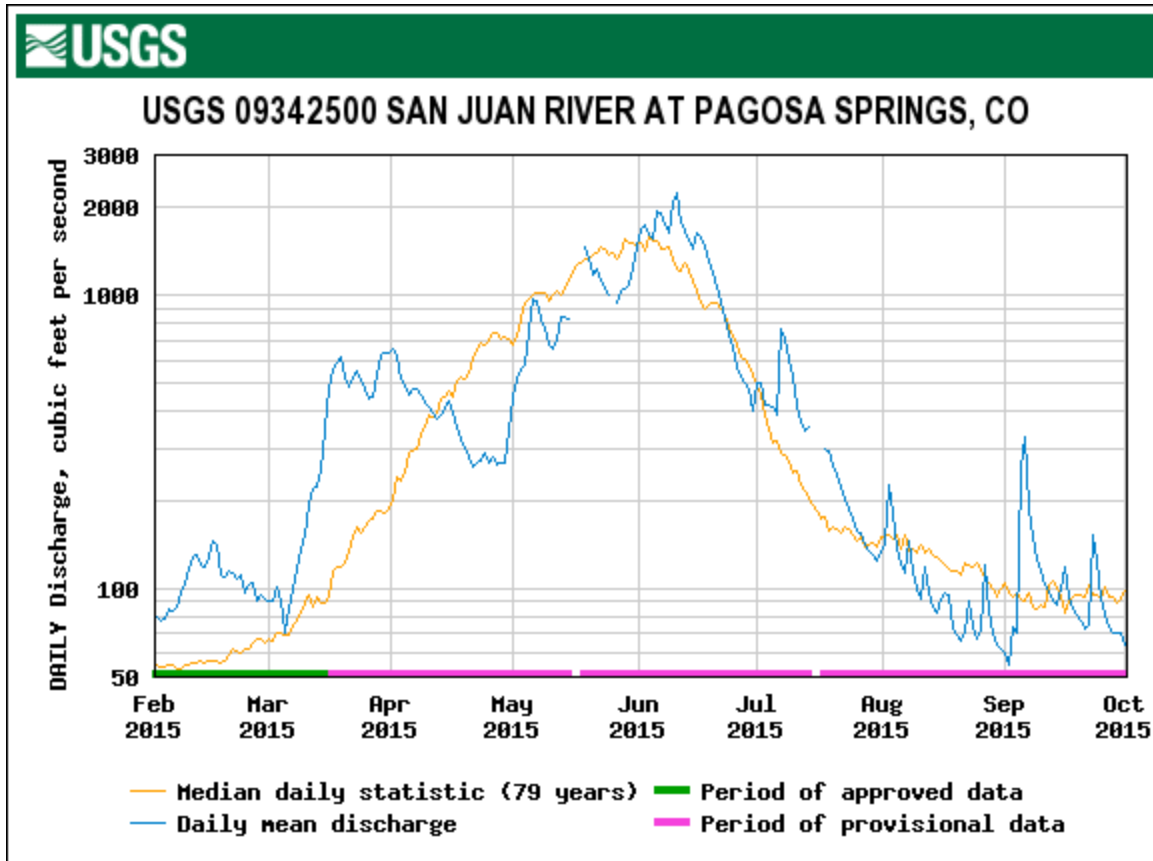
# WY 2013: Low March 1 SWE, Dry Spring, Max Dust



WY 2014: Low March 1 SWE, Avg Spring, Avg Dust



# WY 2015: Low March 1 SWE, Wet Spring, Min Dust



# WY 2016: Avg March 1 SWE, Avg Spring, Avg Dust

