

Gunnison Watershed - East River

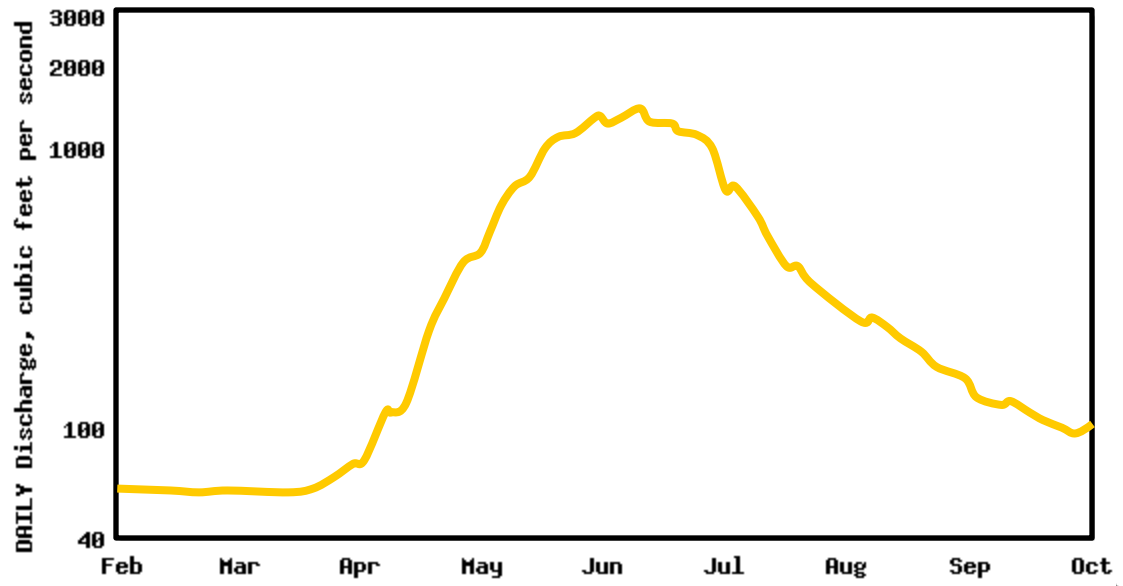
Schofield Pass Snotel

		Dry Spring	Avg Spring	Wet Spring
LOW March 1 SWE	Min Dust		2015	
	Avg Dust	2012	2016	
	Max Dust		2013	
AVG March 1 SWE	Min Dust	2007		
	Avg Dust			
	Max Dust		2006	
HIGH March 1 SWE	Min Dust			
	Avg Dust	2017	2014	2008, 2011
	Max Dust		2009, 2010	

Dry Spring	Avg Spring	Wet Spring
2007	2006	2008
2012	2009	2011
2017	2010	
	2013	
	2014	
	2015	
	2016	
Low Swe	Avg Swe	High SWE
2012	2006	2008
2013	2007	2009
2015		2010
2016		2011
		2014
		2017
Min Dust	Avg Dust	Max Dust
	2006	
2007		
	2008	
		2009
	2010	
	2011	
	2012	
		2013
	2014	
2015		
	2016	
	2017	

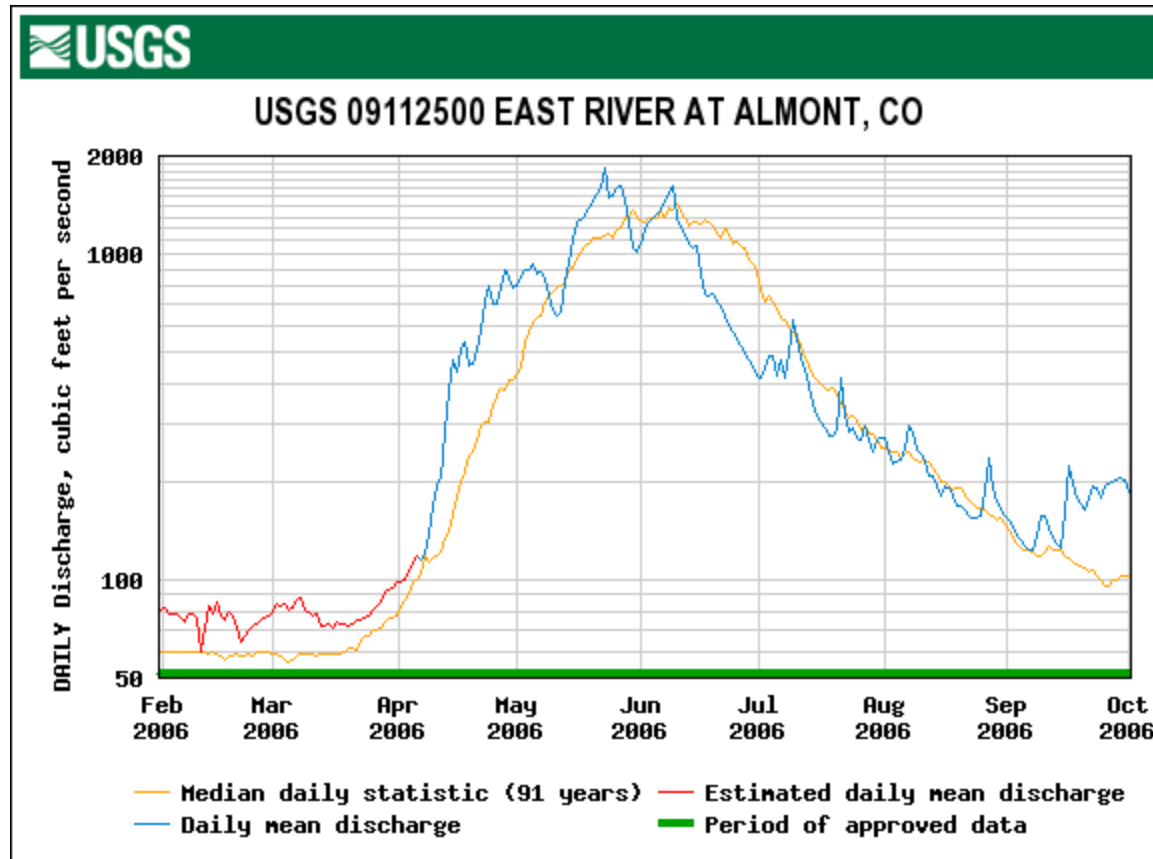


USGS 09112500 EAST RIVER AT ALMONT, CO

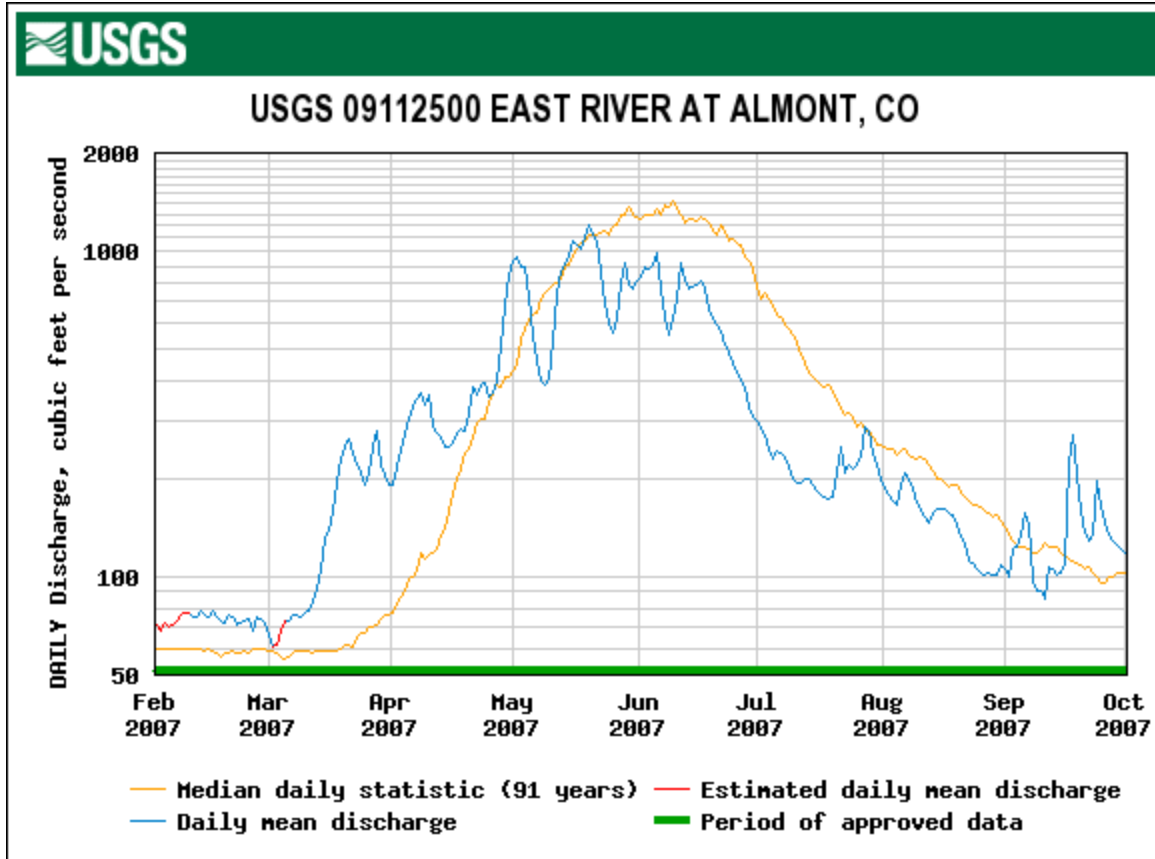


- Median daily statistic (91 years)
- Estimated daily mean discharge
- Daily mean discharge
- █ Period of approved data

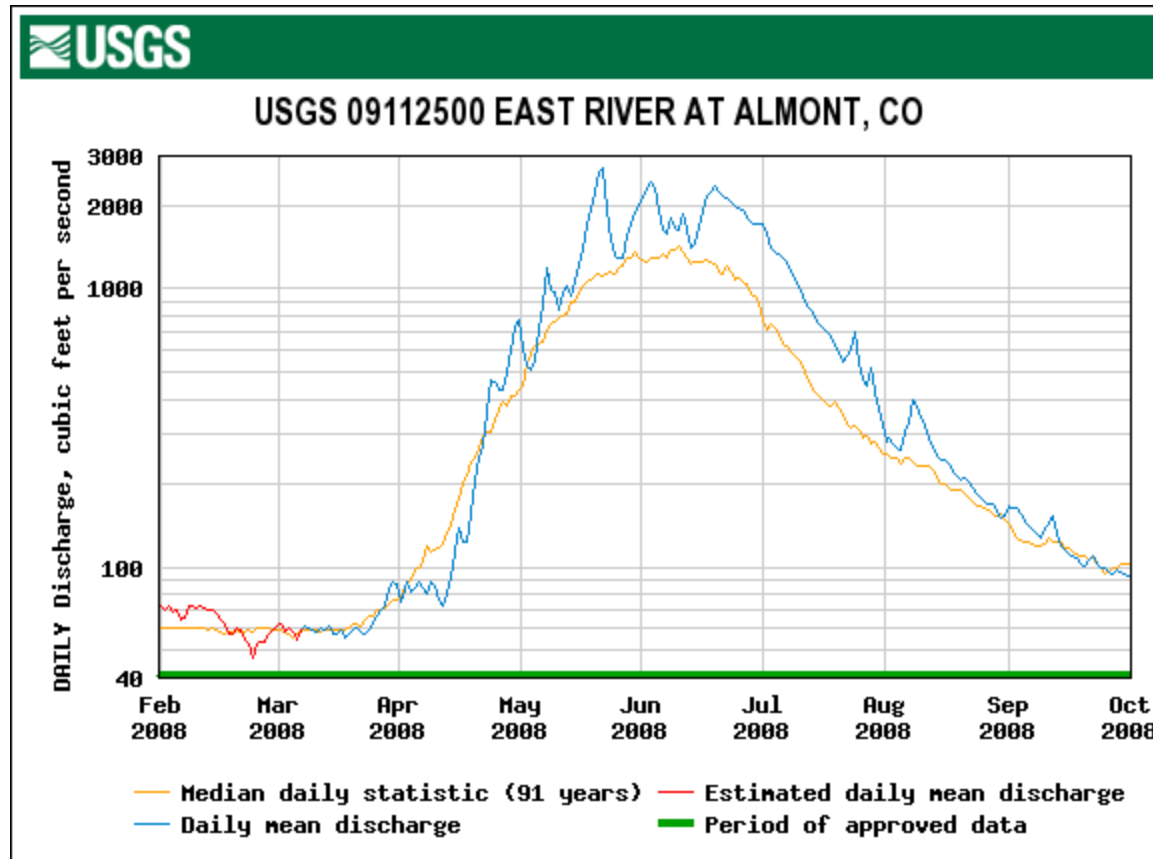
WY 2006: Avg March 1 SWE, Avg Spring, Max- Dust



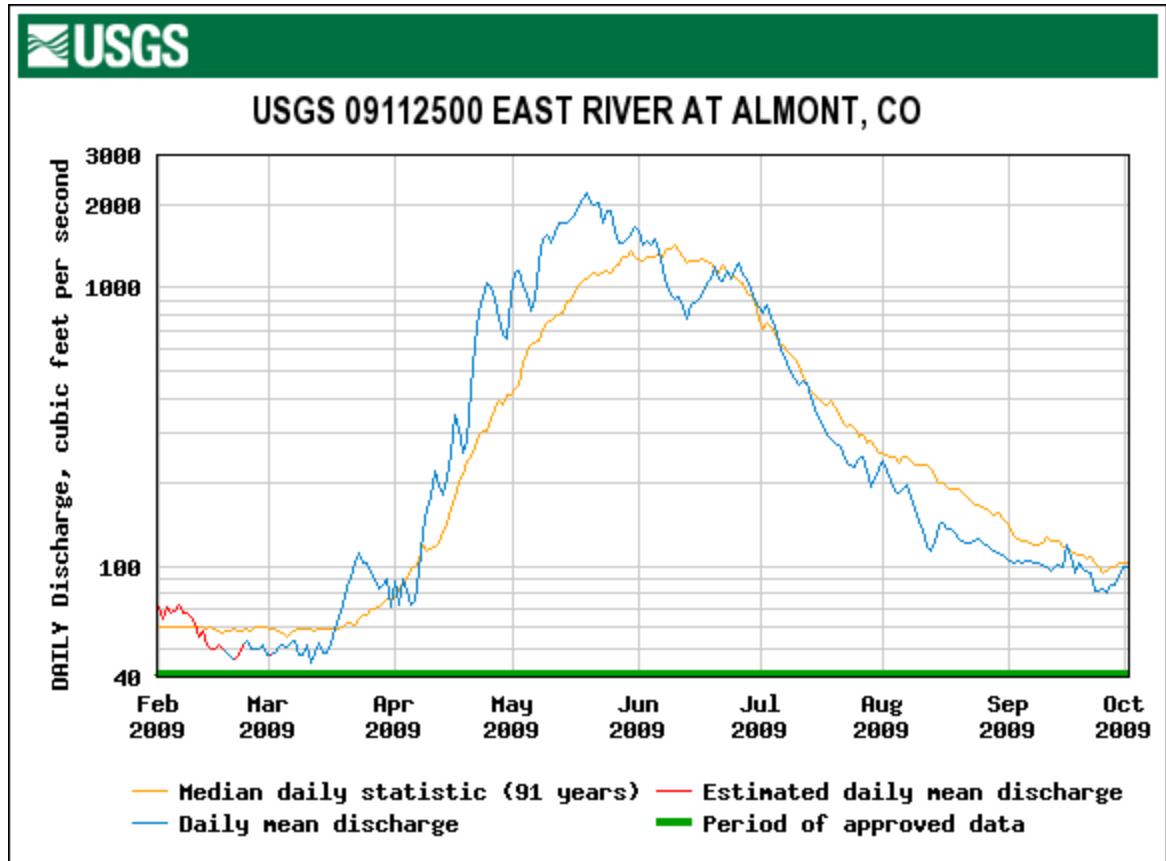
WY 2007: Avg March 1 SWE, Dry Spring, Min+ Dust



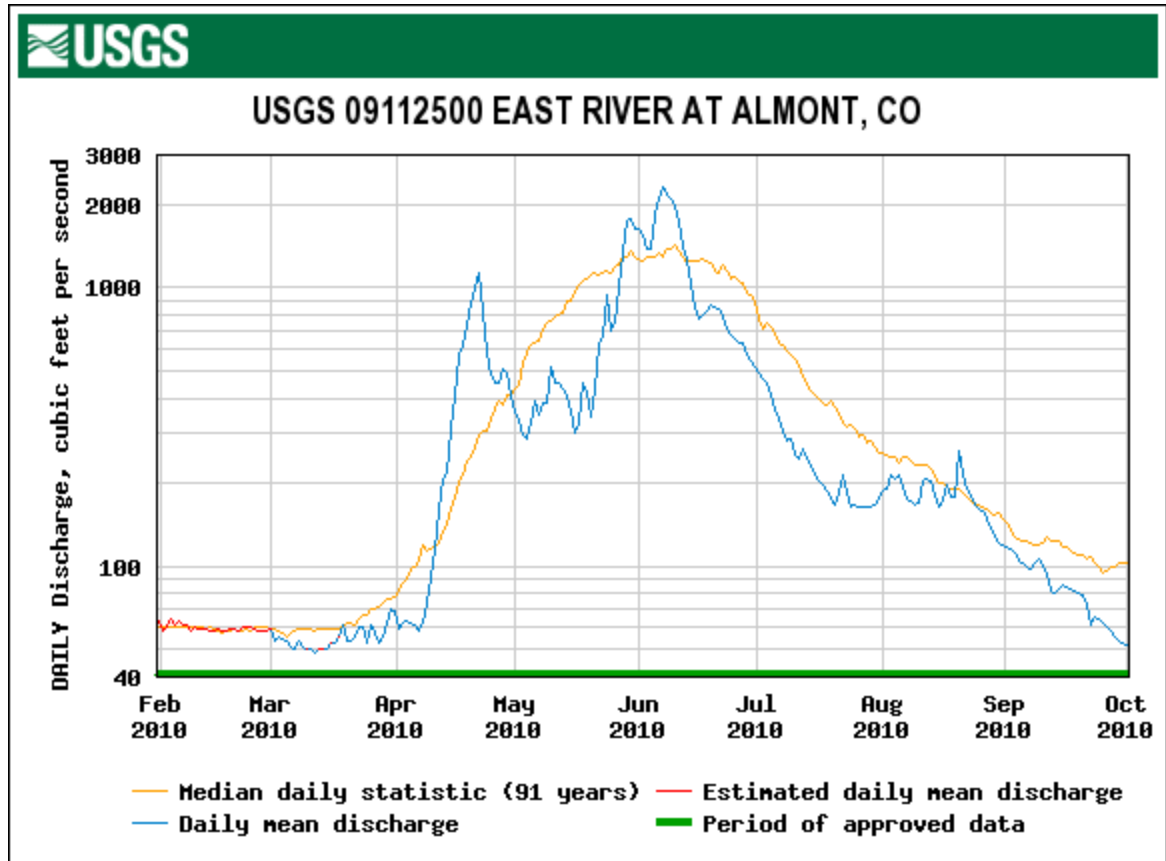
WY 2008: High March 1 SWE, Wet Spring, Avg Dust



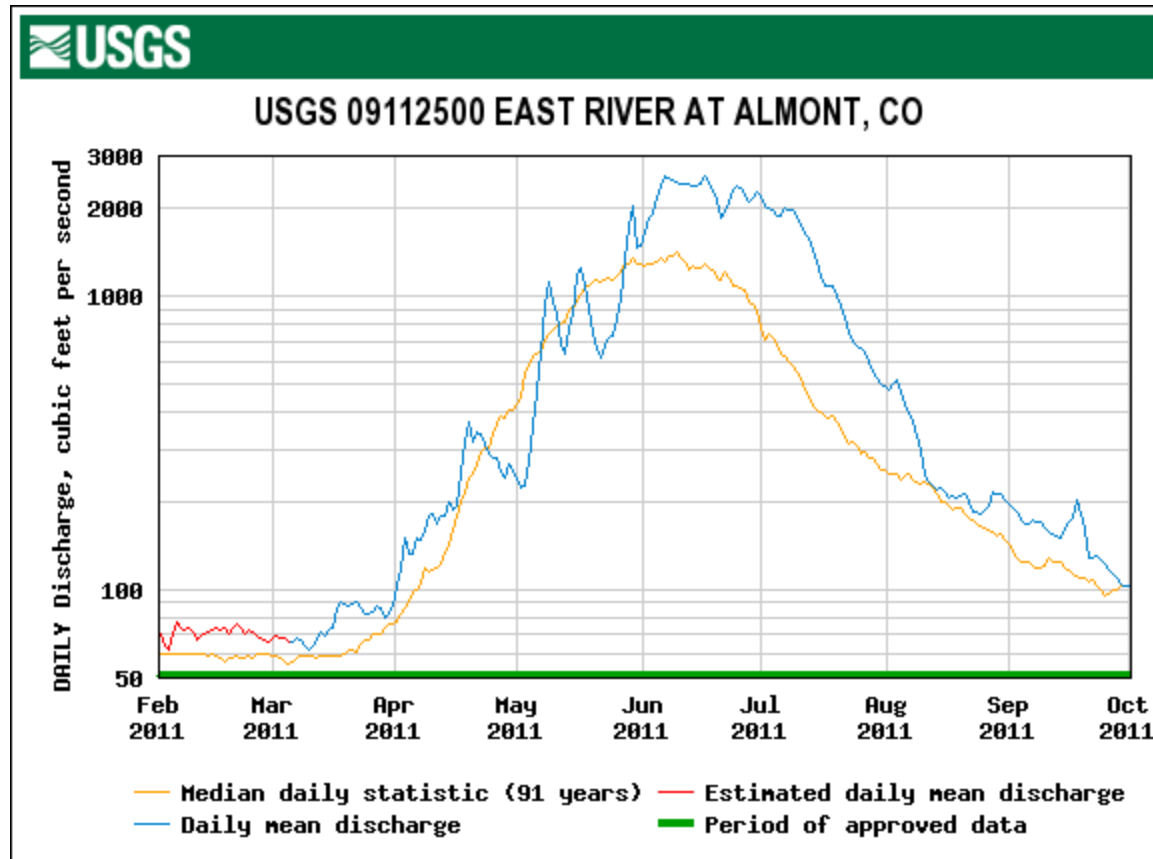
WY 2009: High March 1 SWE, Avg Spring, Max Dust



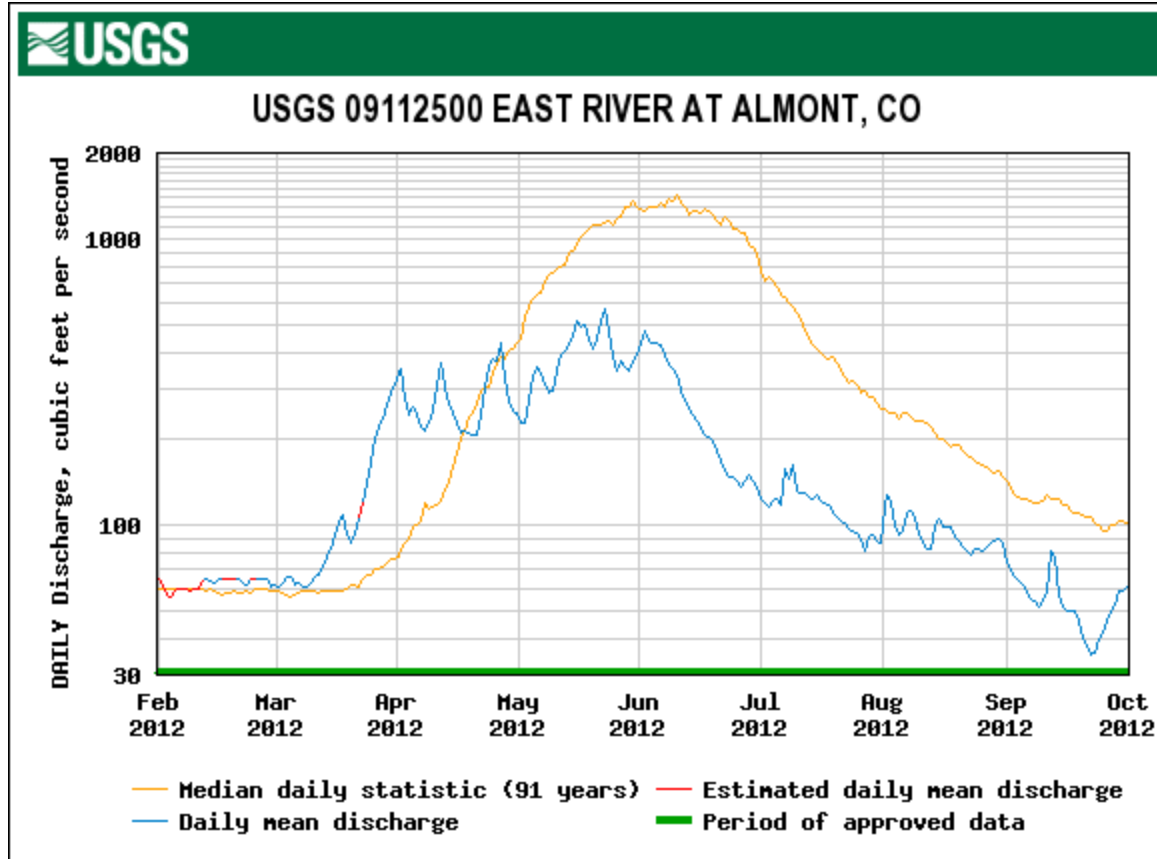
WY 2010: High March 1 SWE, Avg Spring, Max- Dust



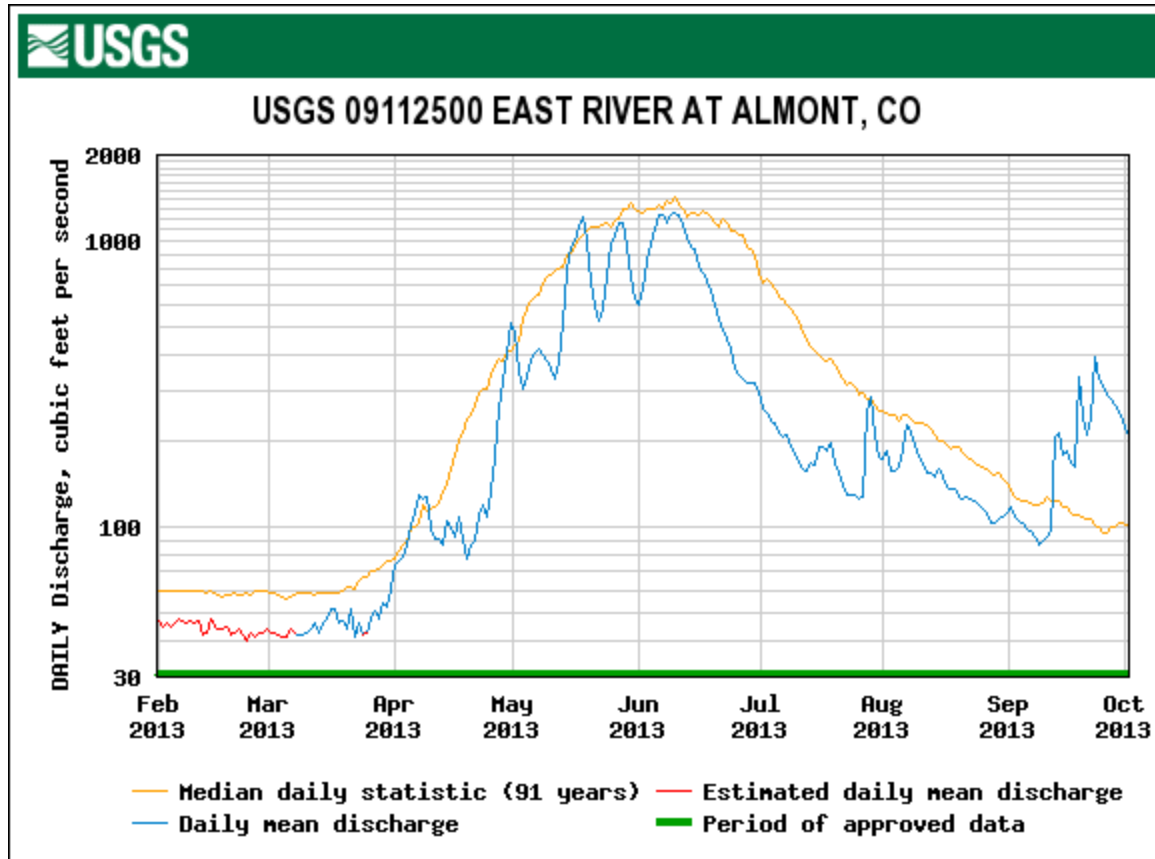
WY 2011: High March 1 SWE, Wet Spring, Avg Dust



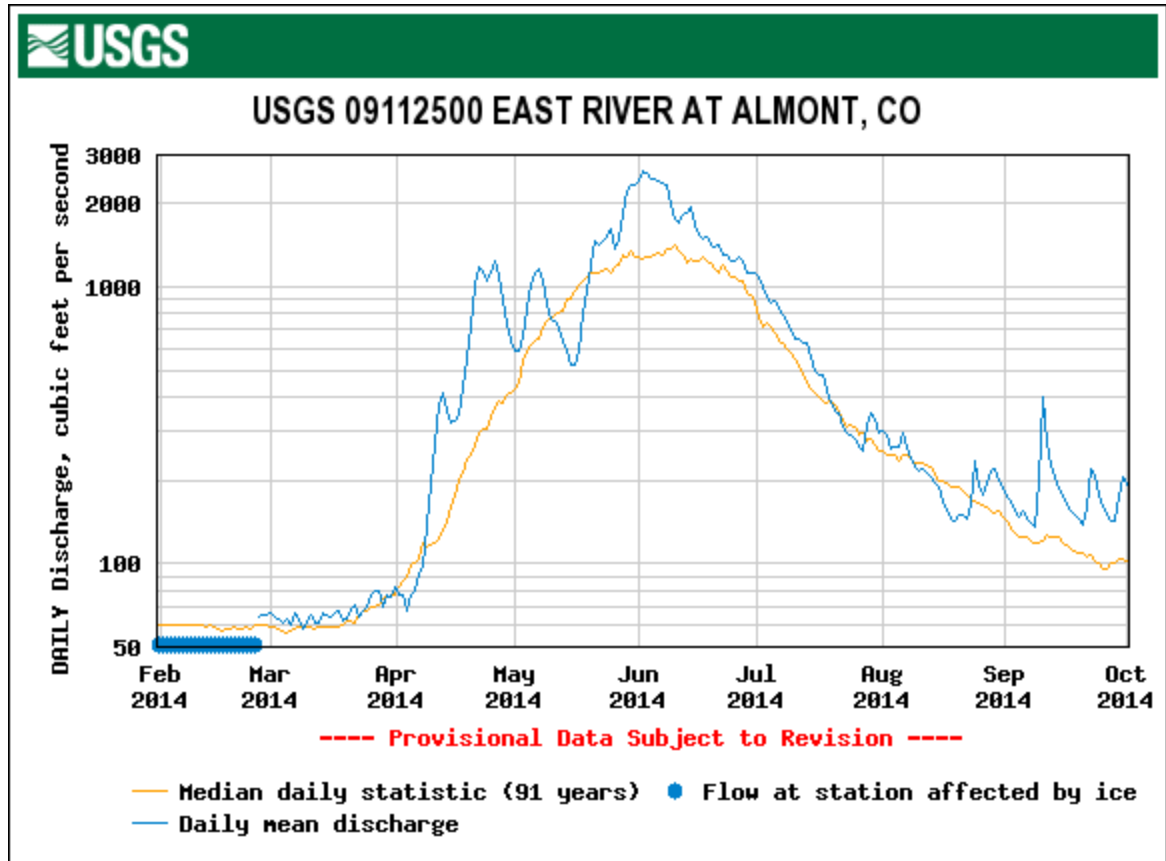
WY 2012: Low March 1 SWE, Dry Spring, Avg Dust



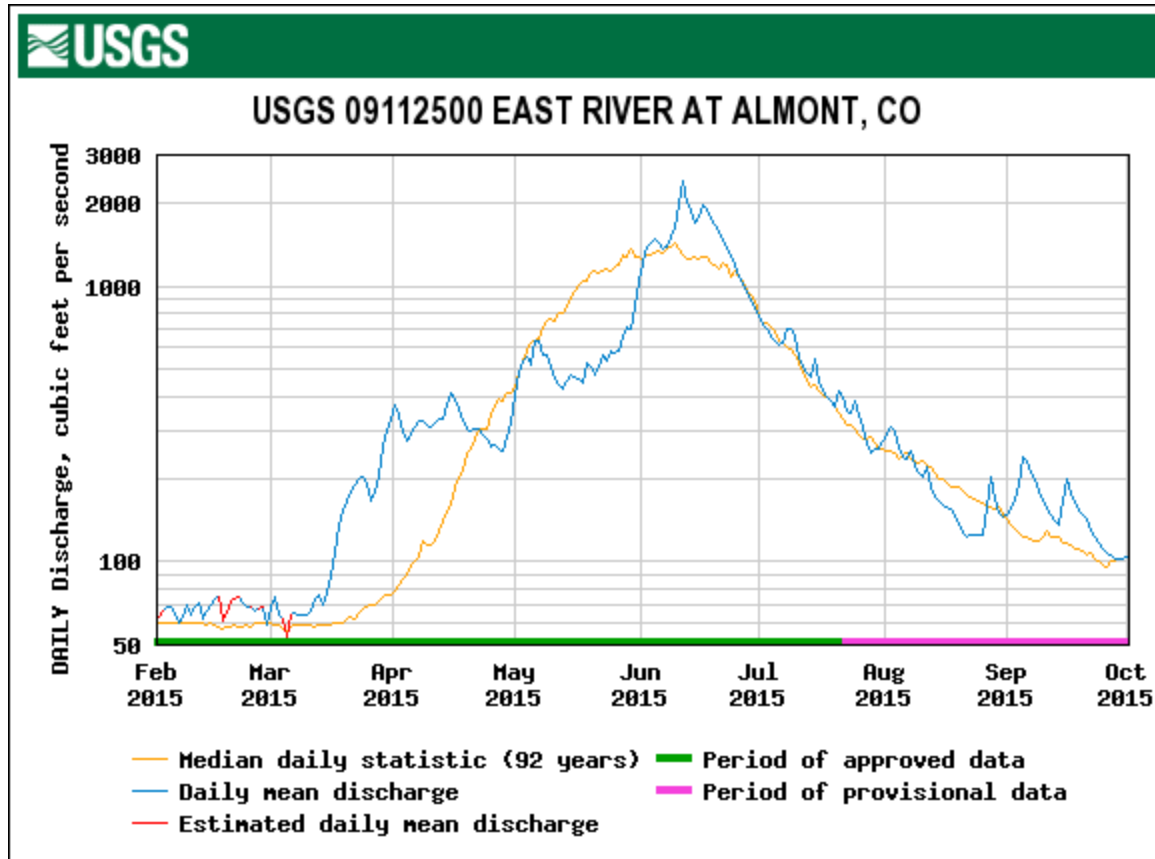
WY 2013: Low March 1 SWE, Avg Spring, Max Dust



WY 2014: High March 1 SWE, Dry Spring, Avg Dust



WY 2015: Low March 1 SWE, Avg Spring, Min Dust



WY 2016: Low March 1 SWE, Avg Spring, Avg Dust

