

Gunnison Watershed - Lake Fork

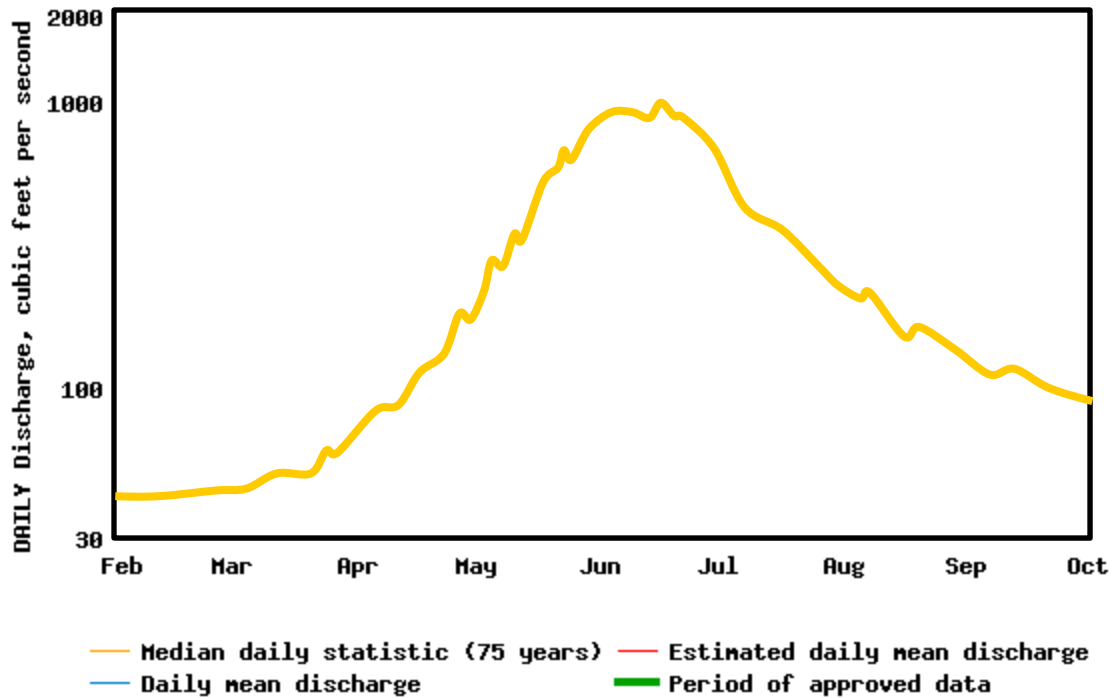
Slumgullion Snotel

		Dry Spring	Avg Spring	Wet Spring
LOW March 1 SWE	Min Dust			
	Avg Dust			
	Max Dust	2013		
AVG March 1 SWE	Min Dust			2007, 2015
	Avg Dust	2012		
	Max Dust	2006	2009, 2010	
HIGH March 1 SWE	Min Dust			
	Avg Dust		2008, 2014, 2016, 2017	2011
	Max Dust			

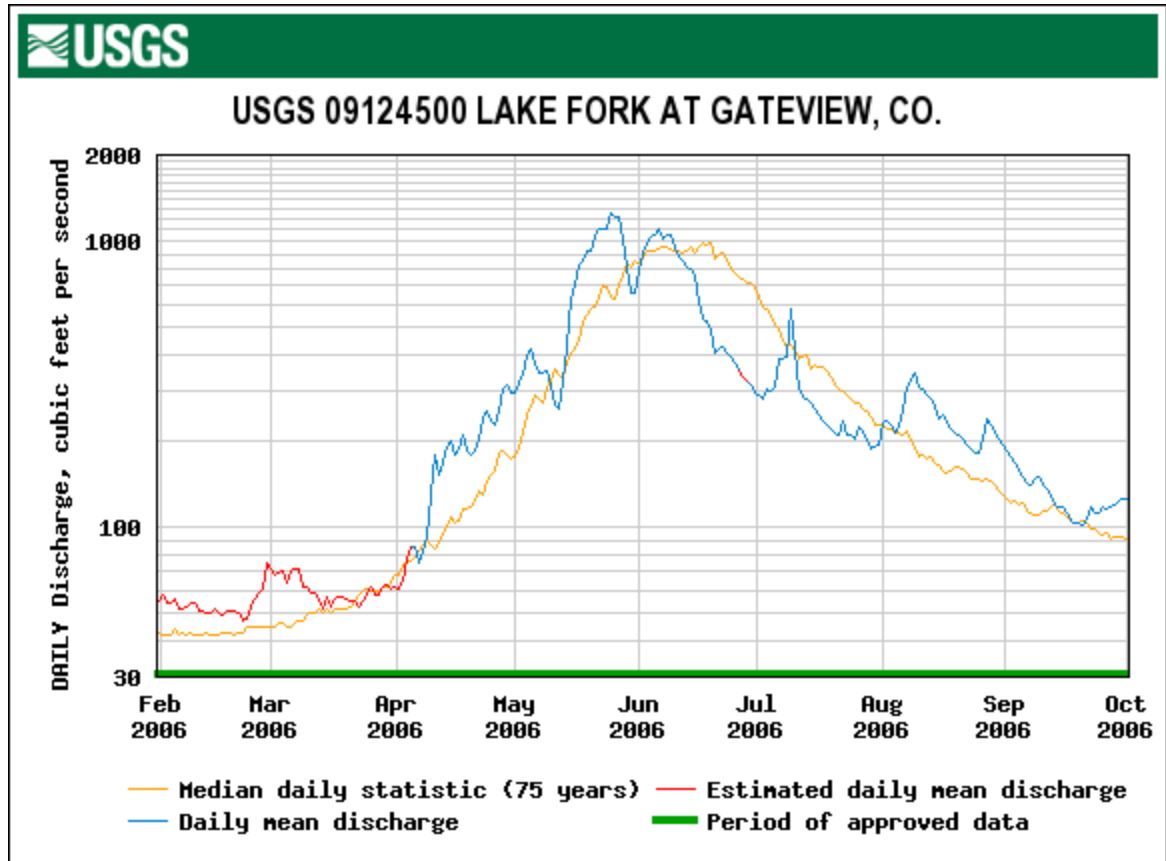
Dry Spring	Avg Spring	Wet Spring
2006	2008	2007
2012	2009	2011
2013	2010	2015
	2014	
	2016	
	2017	
Low Swe	Avg Swe	High SWE
2013	2006	2008
	2007	2011
	2009	2014
	2010	2016
	2012	2017
	2015	
Min Dust	Avg Dust	Max Dust
	2006	
2007		
	2008	
		2009
	2010	
	2011	
	2012	
		2013
	2014	
2015		
	2016	
	2017	



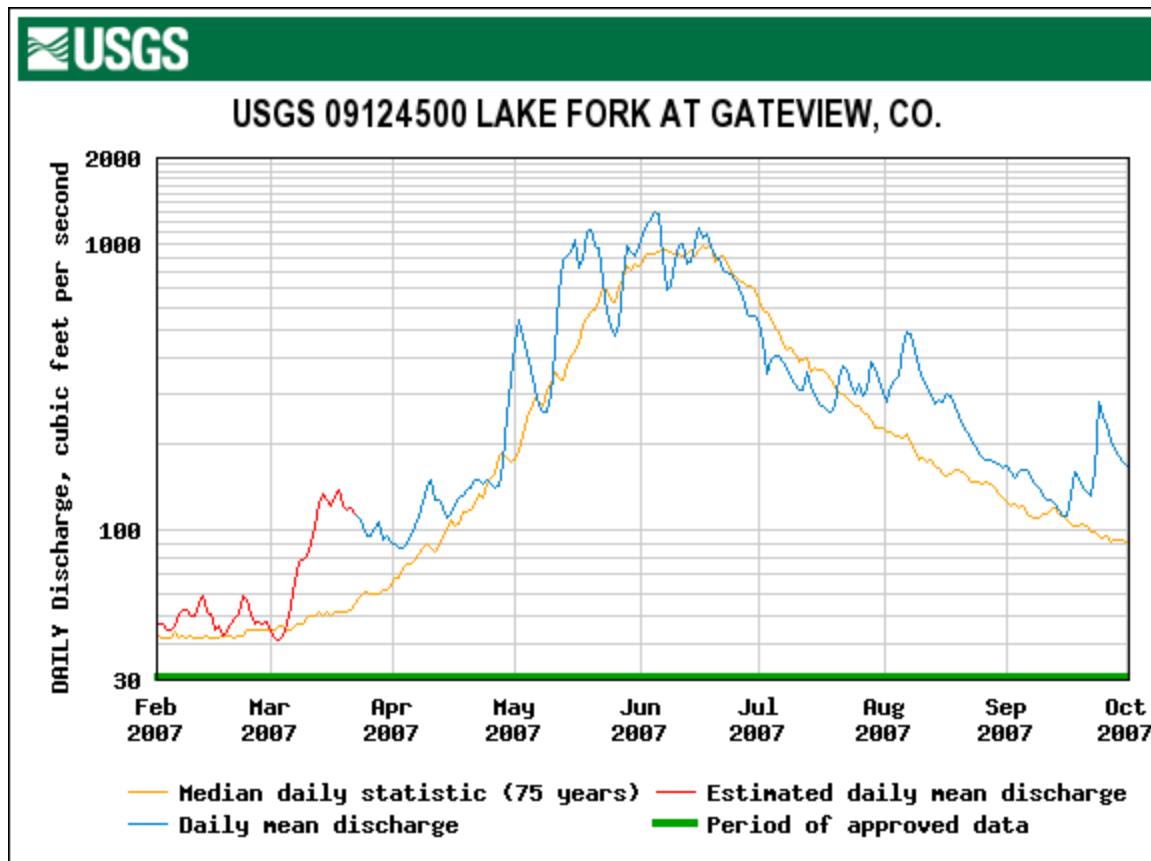
USGS 09124500 LAKE FORK AT GATEVIEW, CO.



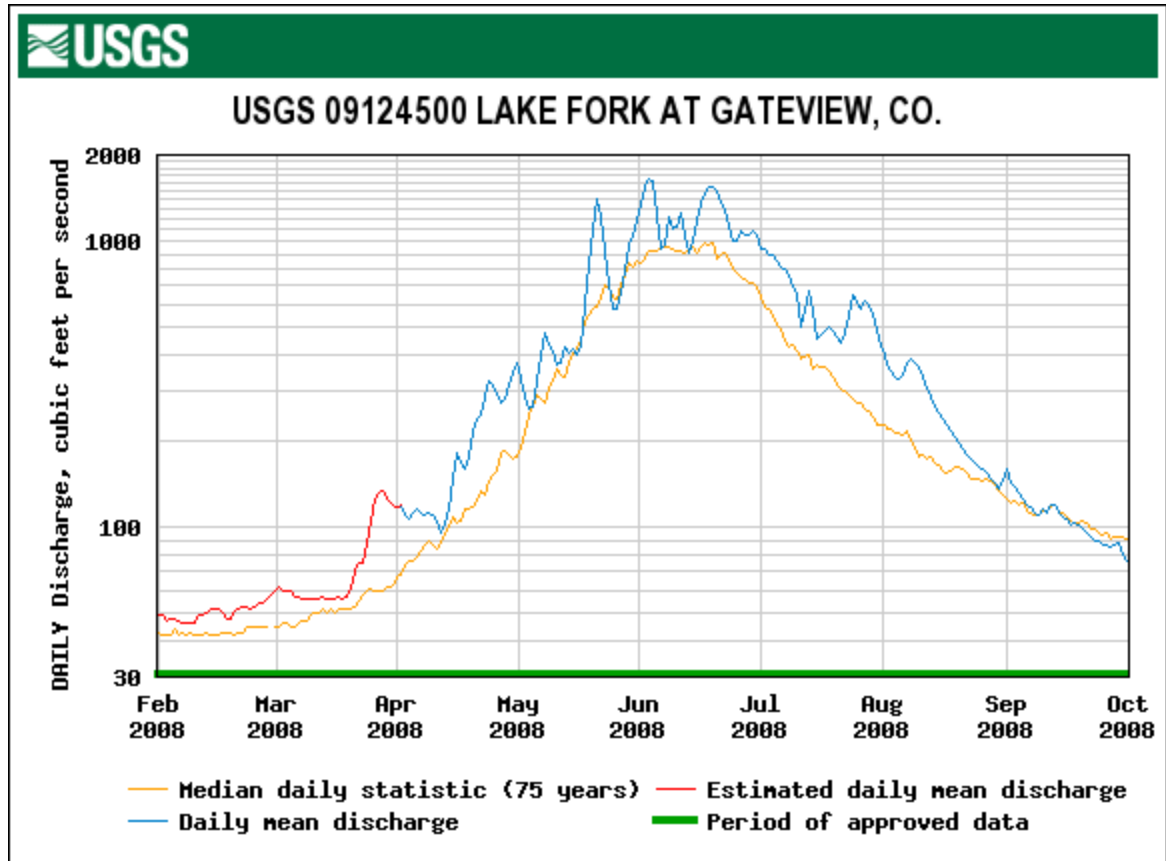
WY 2006: Avg March 1 SWE, Dry Spring, Max- Dust



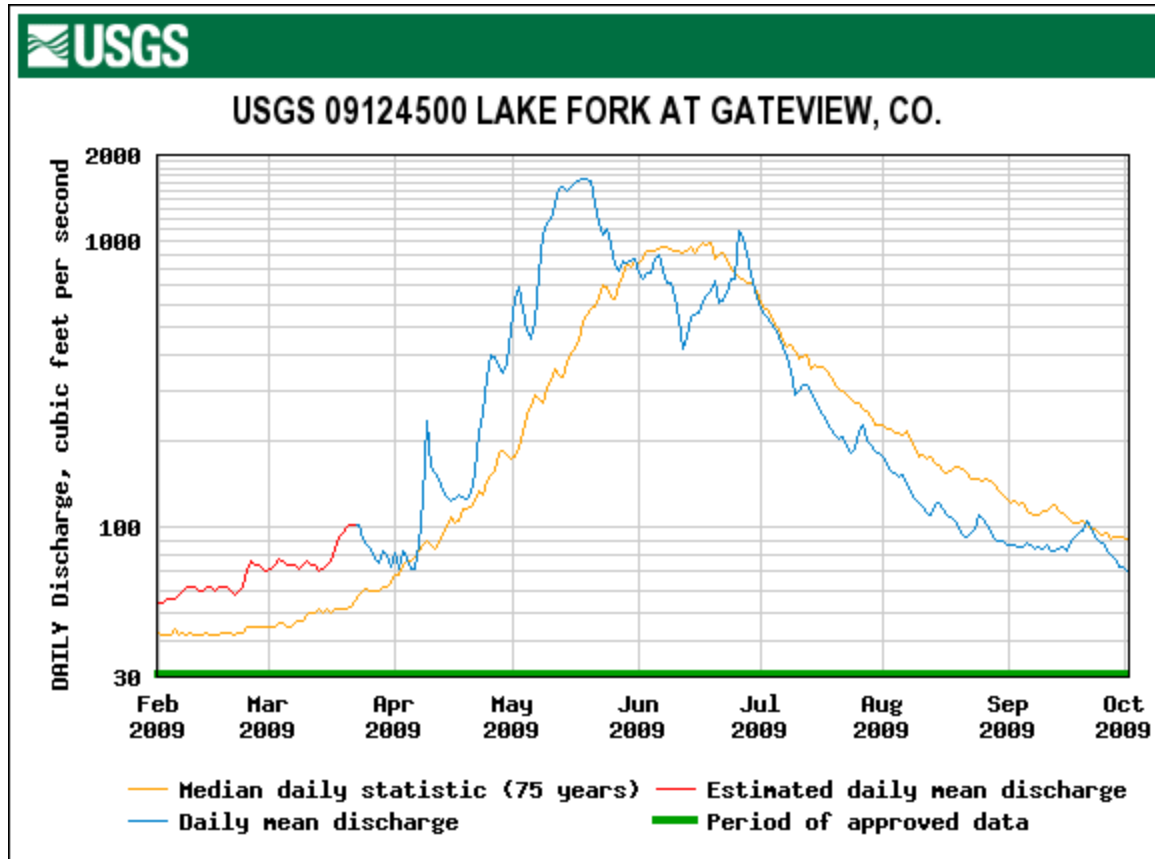
WY 2007: Avg March 1 SWE, Wet Spring, Min+ Dust



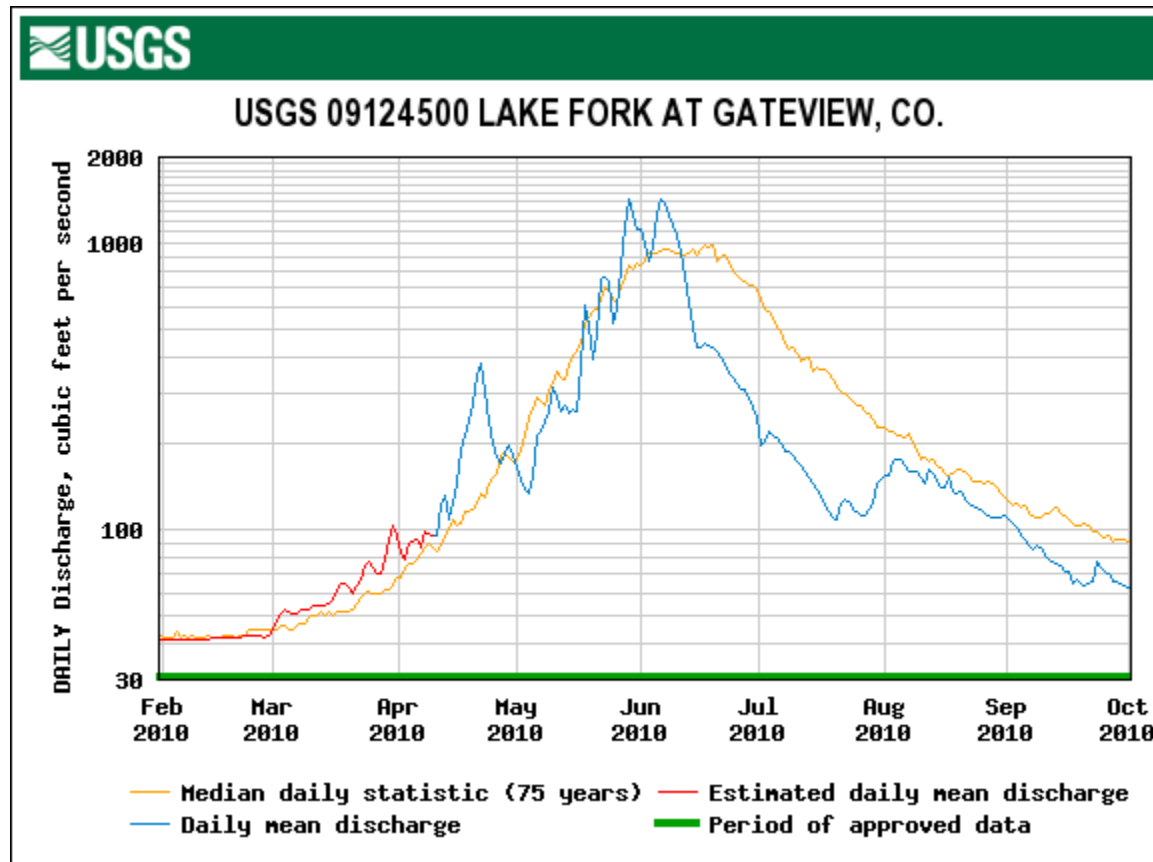
WY 2008: High March 1 SWE, Avg Spring, Avg Dust



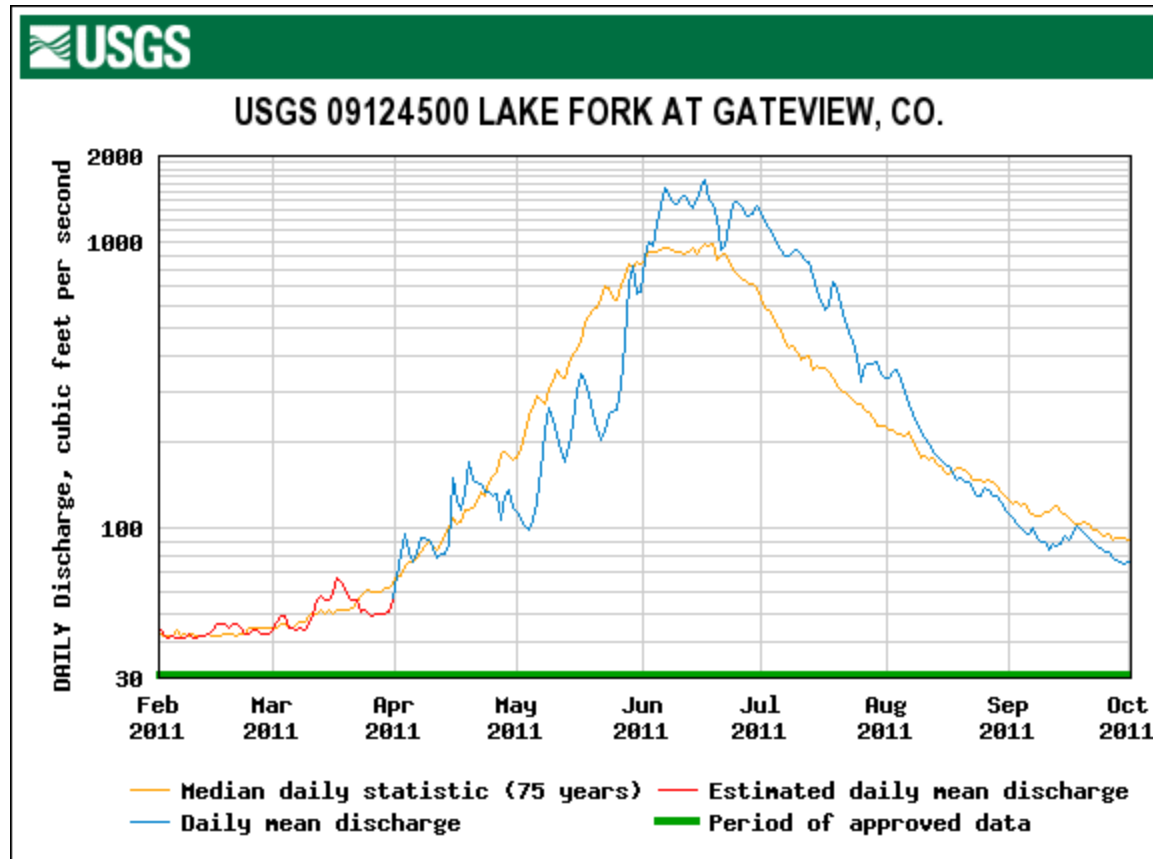
WY 2009: Avg March 1 SWE, Avg Spring, Max Dust



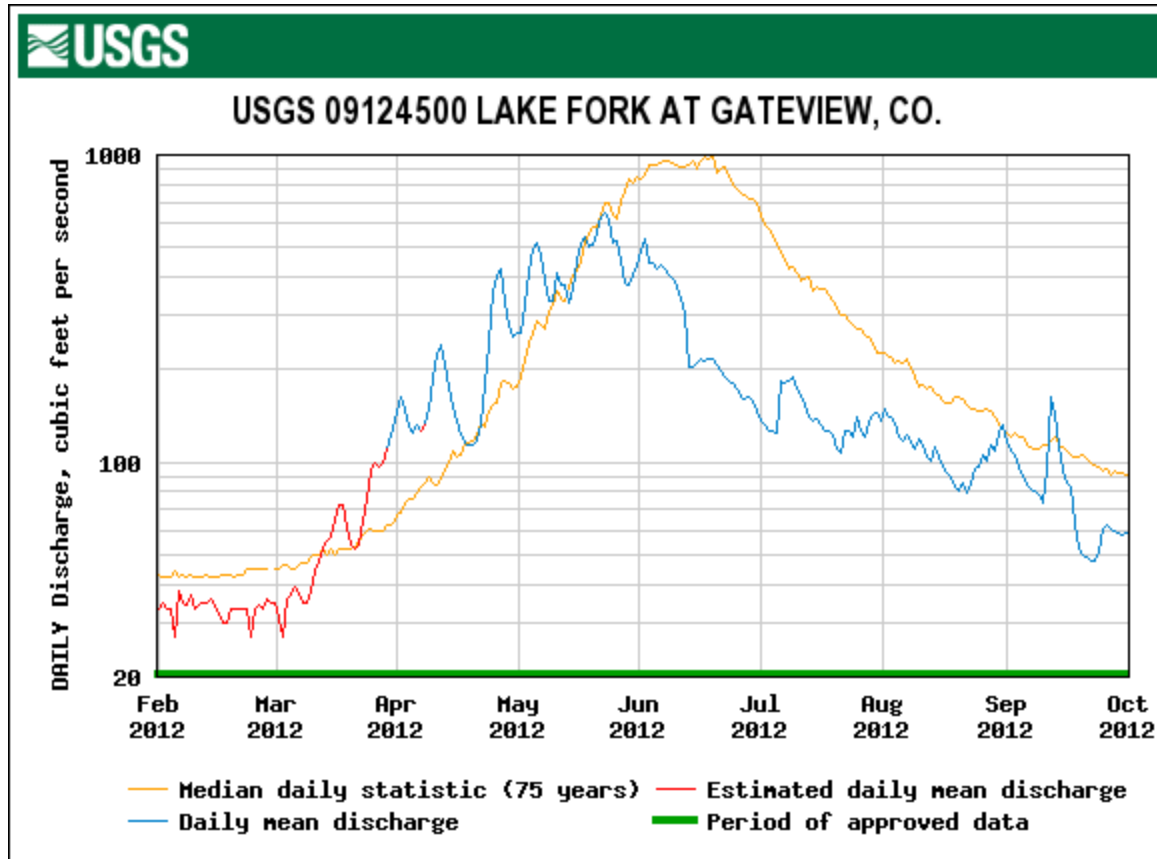
WY 2010: Avg March 1 SWE, Avg Spring, Max- Dust



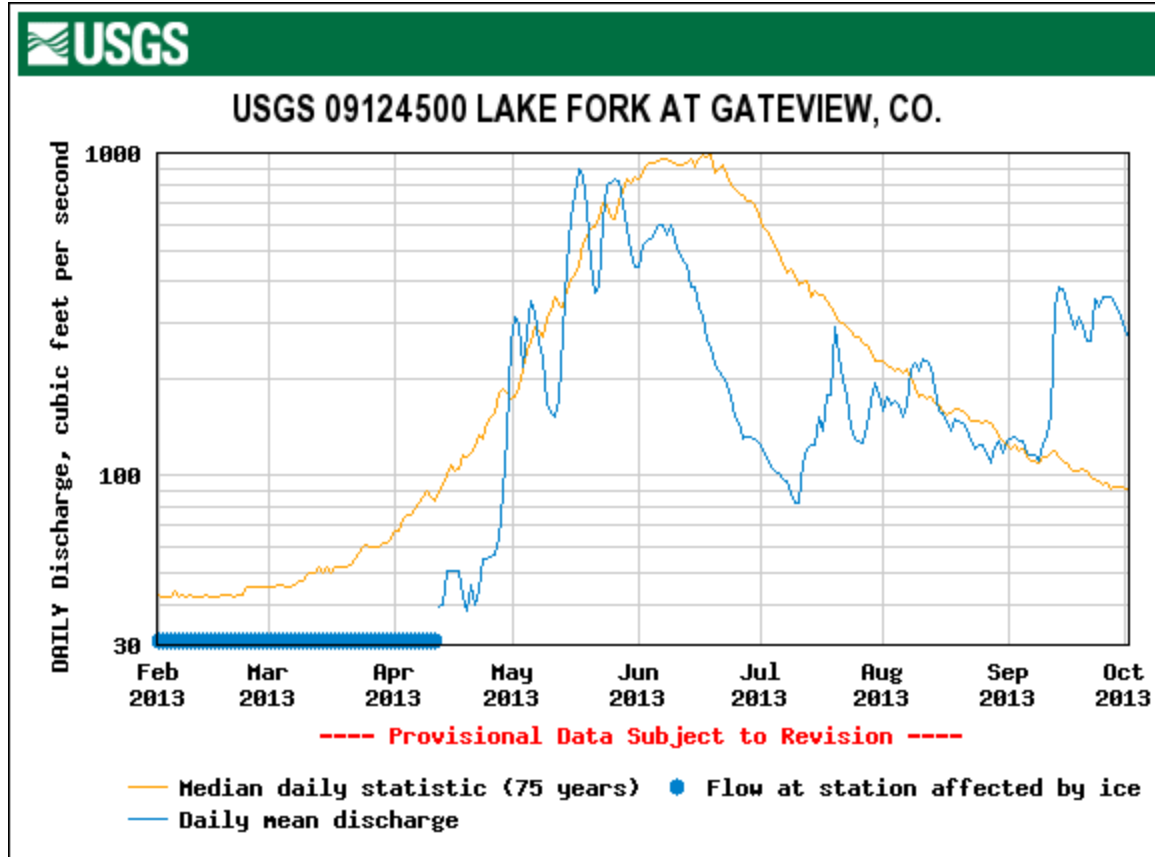
WY 2011: High March 1 SWE, Wet Spring, Avg Dust



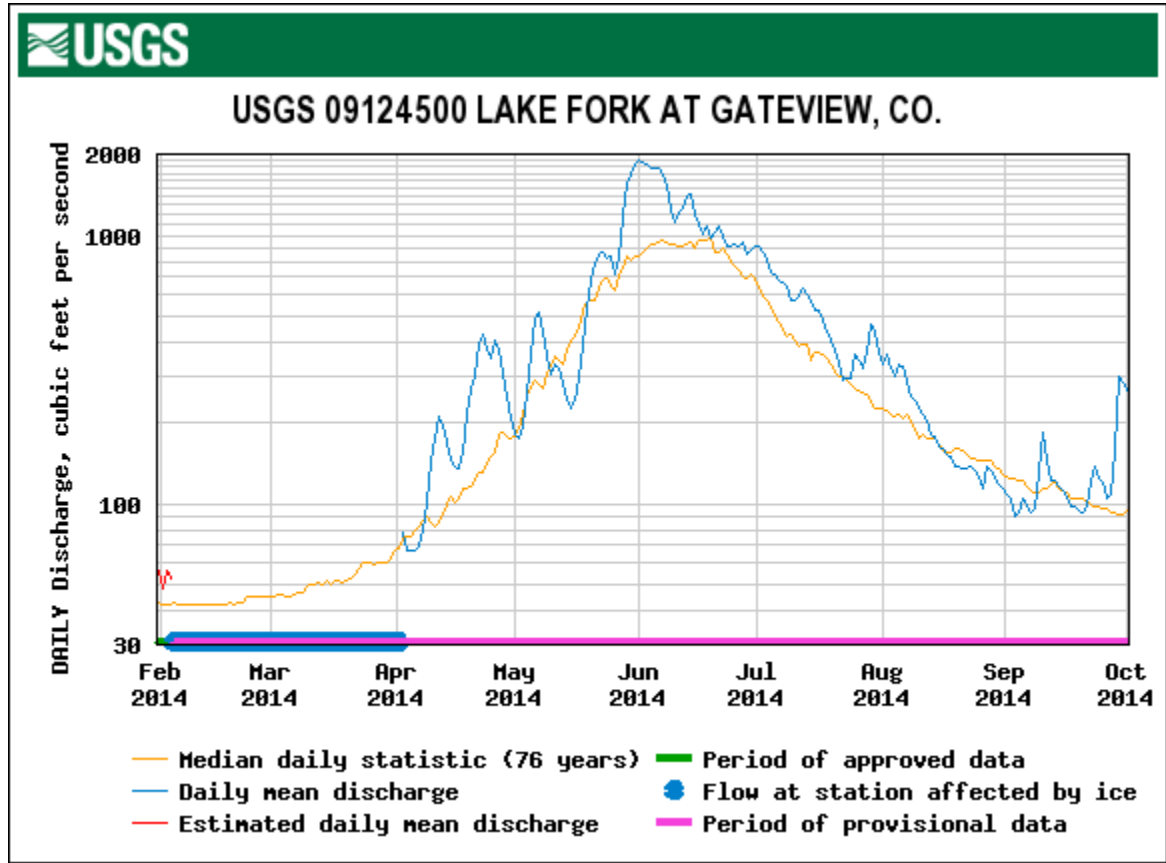
WY 2012: Avg March 1 SWE, Dry Spring, Avg Dust



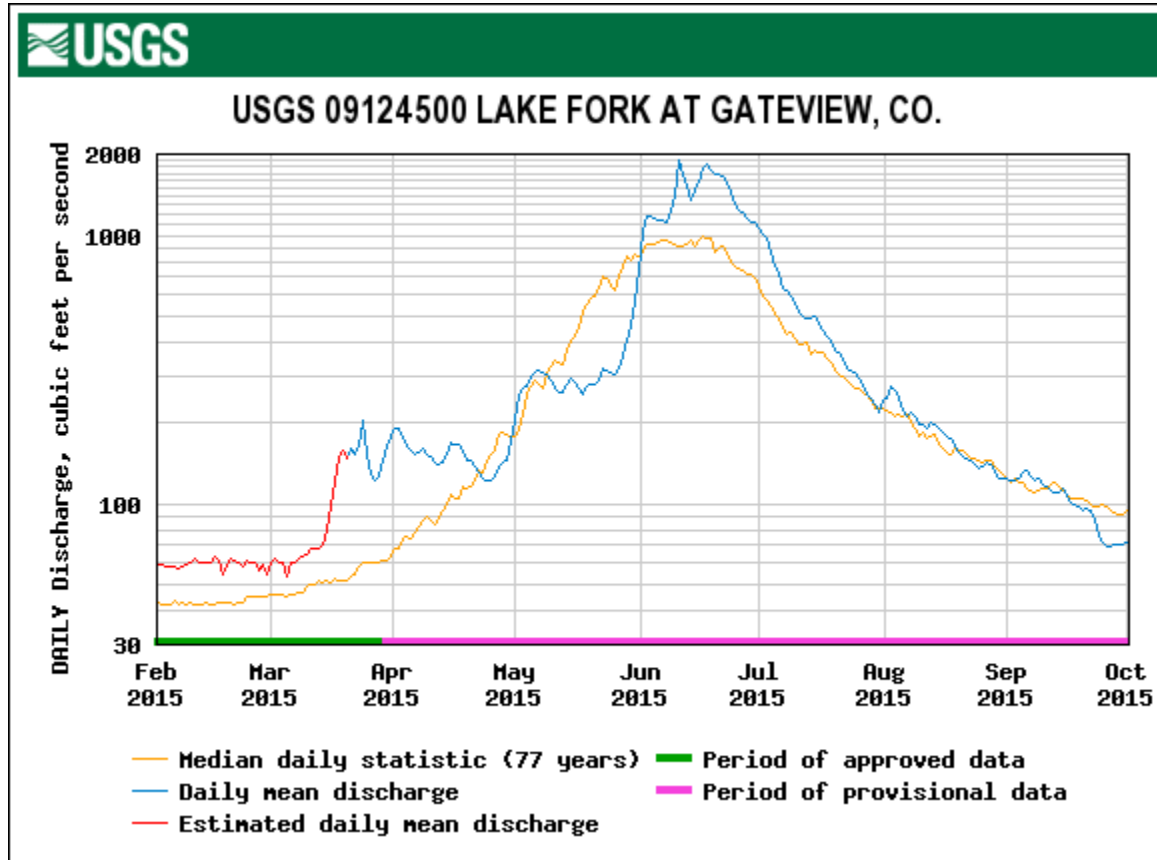
WY 2013: Low March 1 SWE, Dry Spring, Max Dust



WY 2014: High March 1 SWE, Avg Spring, Avg Dust



WY 2015: Avg March 1 SWE, Wet Spring, Min Dust



WY 2016: High March 1 SWE, Avg Spring, Avg Dust

