

Yampa River Watershed

Rabbit Ears Pass Snotel

		Dry Spring	Avg Spring	Wet Spring
LOW March 1 SWE	Min Dust			
	Avg Dust	2012		
	Max Dust		2013	2010
AVG March 1 SWE	Min Dust	2007	2015, 2017	
	Avg Dust			
	Max Dust			
HIGH March 1 SWE	Min Dust			2016
	Avg Dust		2014	2008, 2011
	Max Dust	2006	2009	

Dry Spring	Avg Spring	Wet Spring
------------	------------	------------

2006	2009	2008
2007	2013	2010
2012	2014	2011
	2015	2016
	2017	

Low SWE	Avg SWE	High SWE
---------	---------	----------

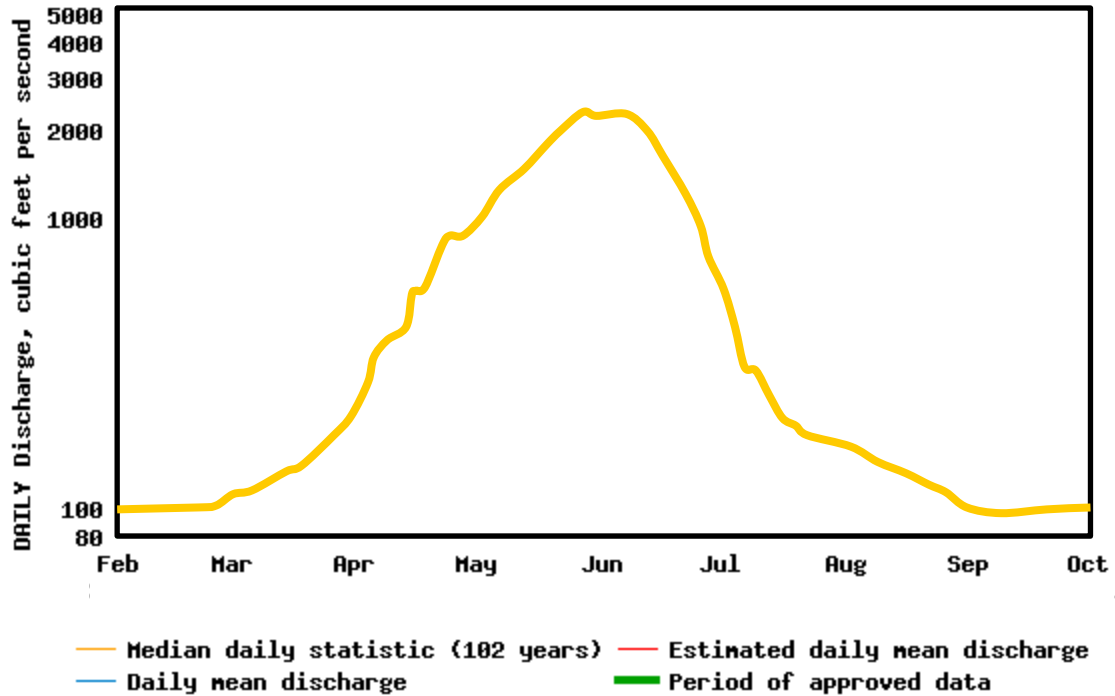
2010	2007	2006
2012	2015	2008
2013	2017	2009
		2011
		2014
		2016

Min Dust	Avg Dust	Max Dust
----------	----------	----------

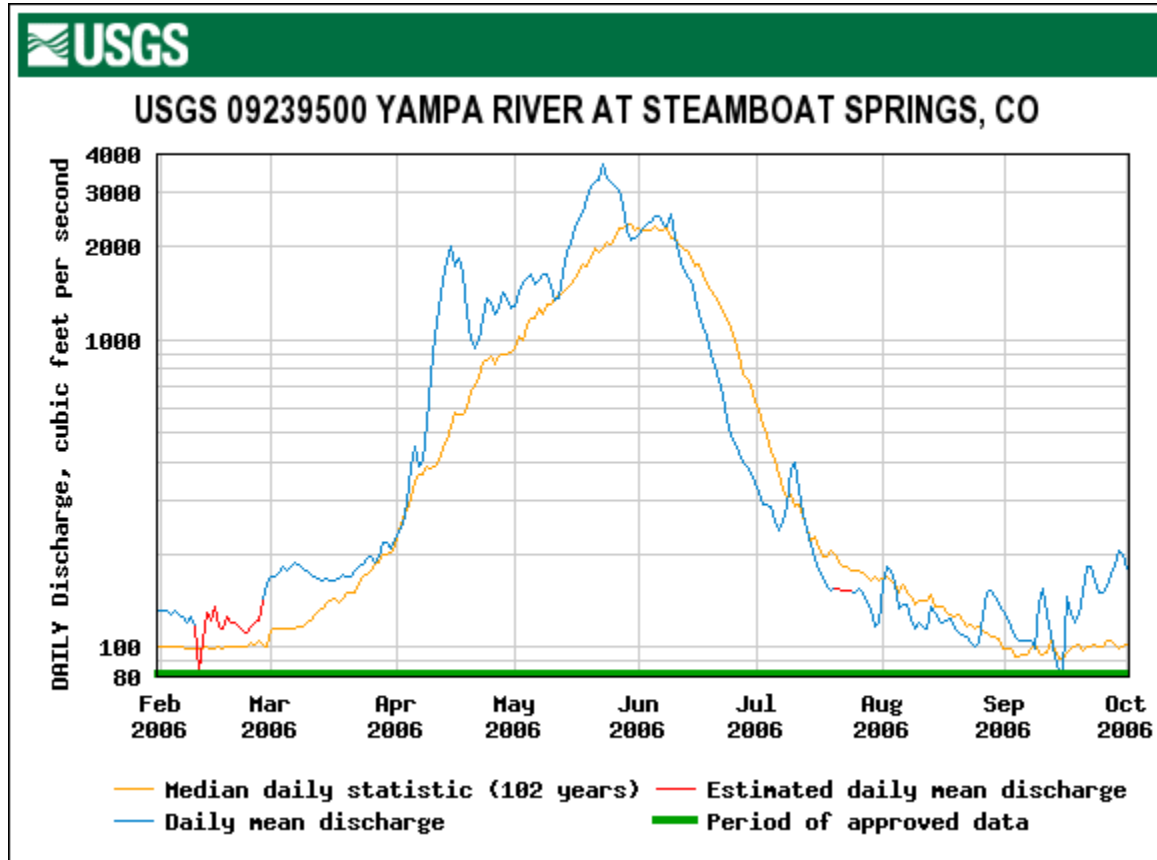
	2006	
2007		
	2008	
		2009
	2010	
	2011	
	2012	
		2013
	2014	
2015		
2016		
2017		



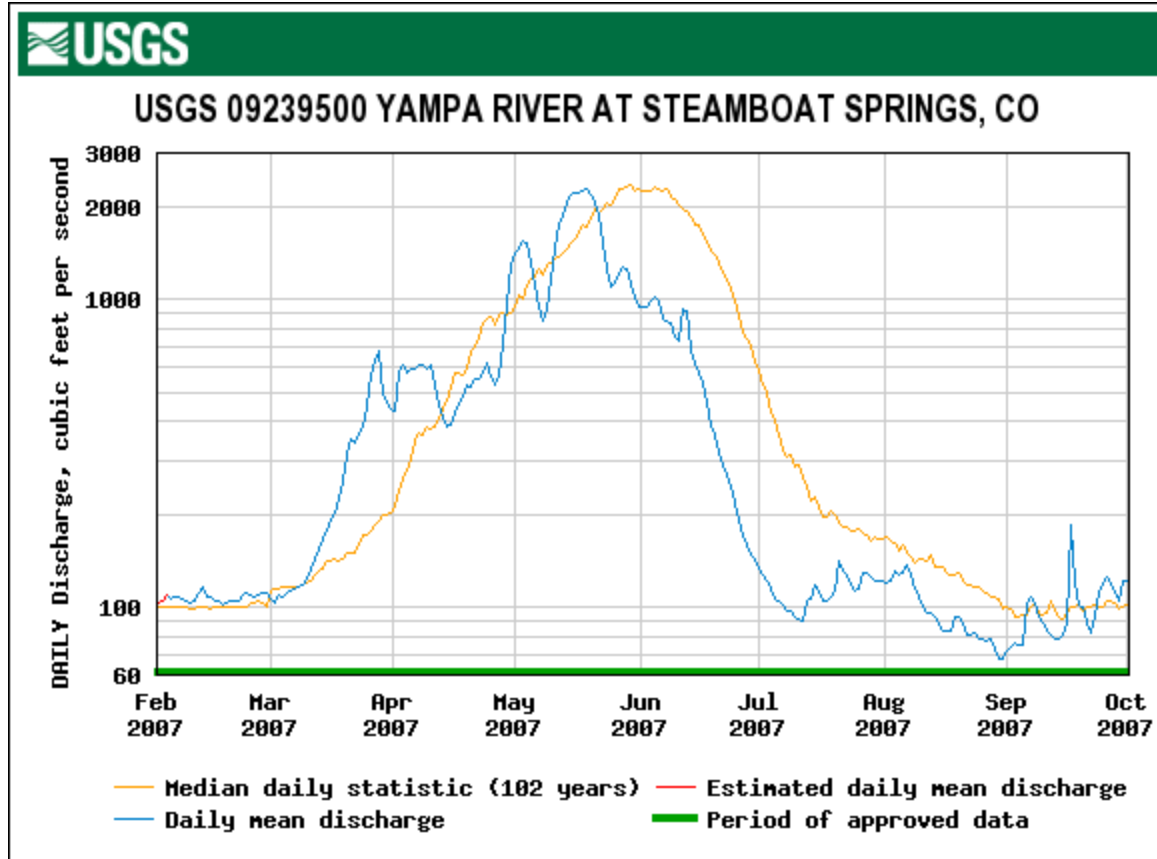
USGS 09239500 YAMPA RIVER AT STEAMBOAT SPRINGS, CO



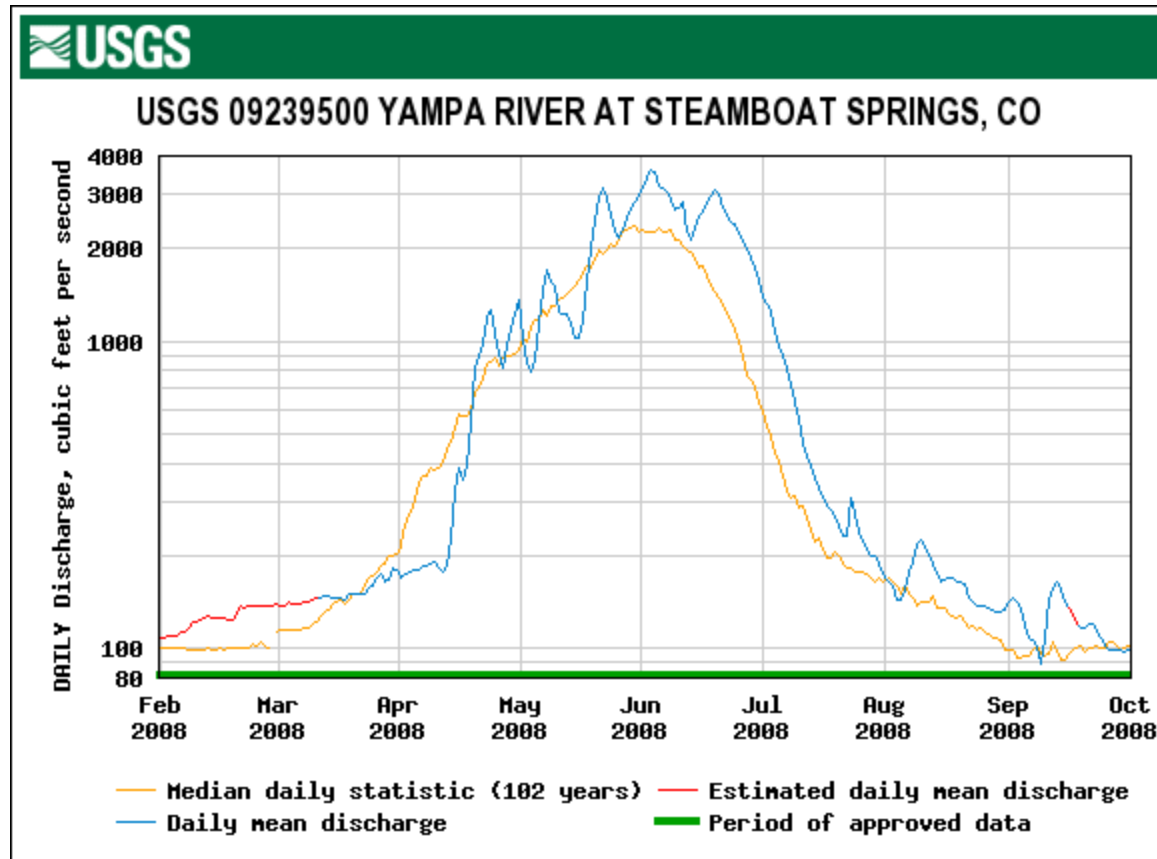
WY 2006: High March 1 SWE, Dry Spring, Max- Dust



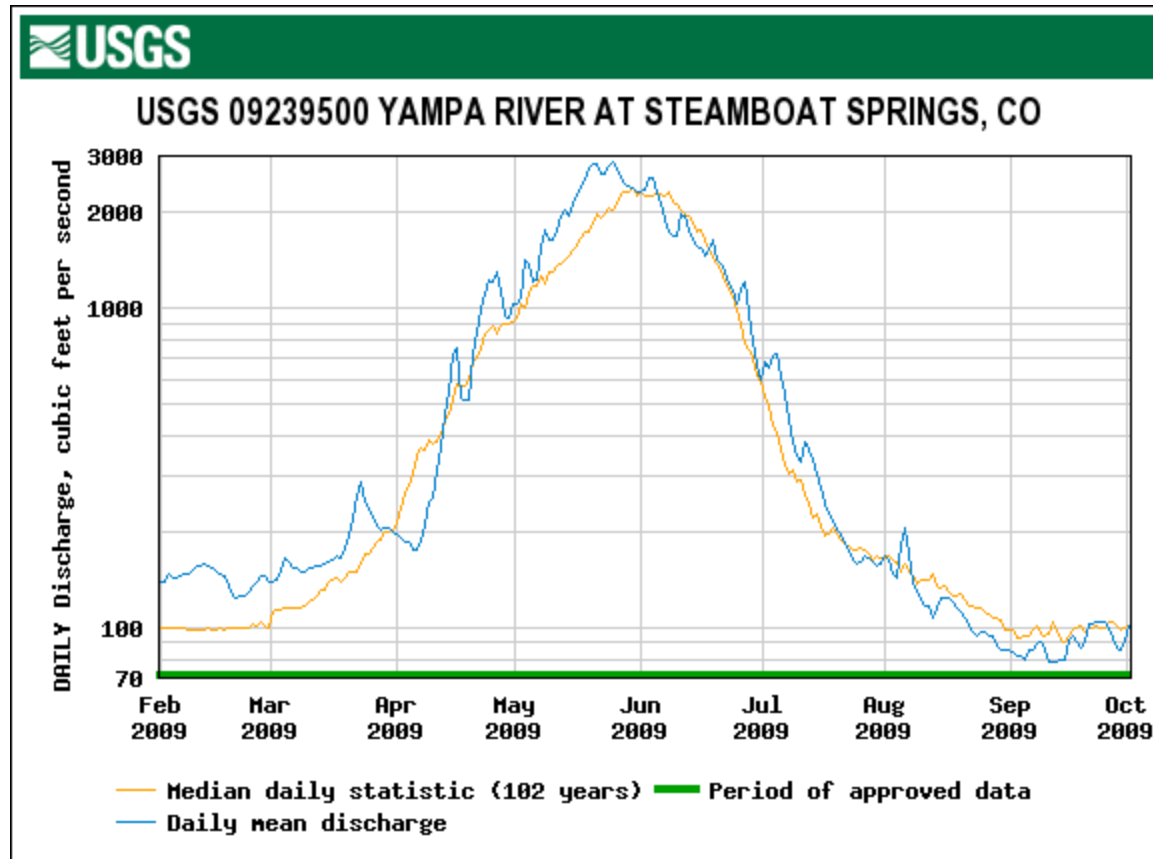
WY 2007: Avg March 1 SWE, Dry Spring, Min+ Dust



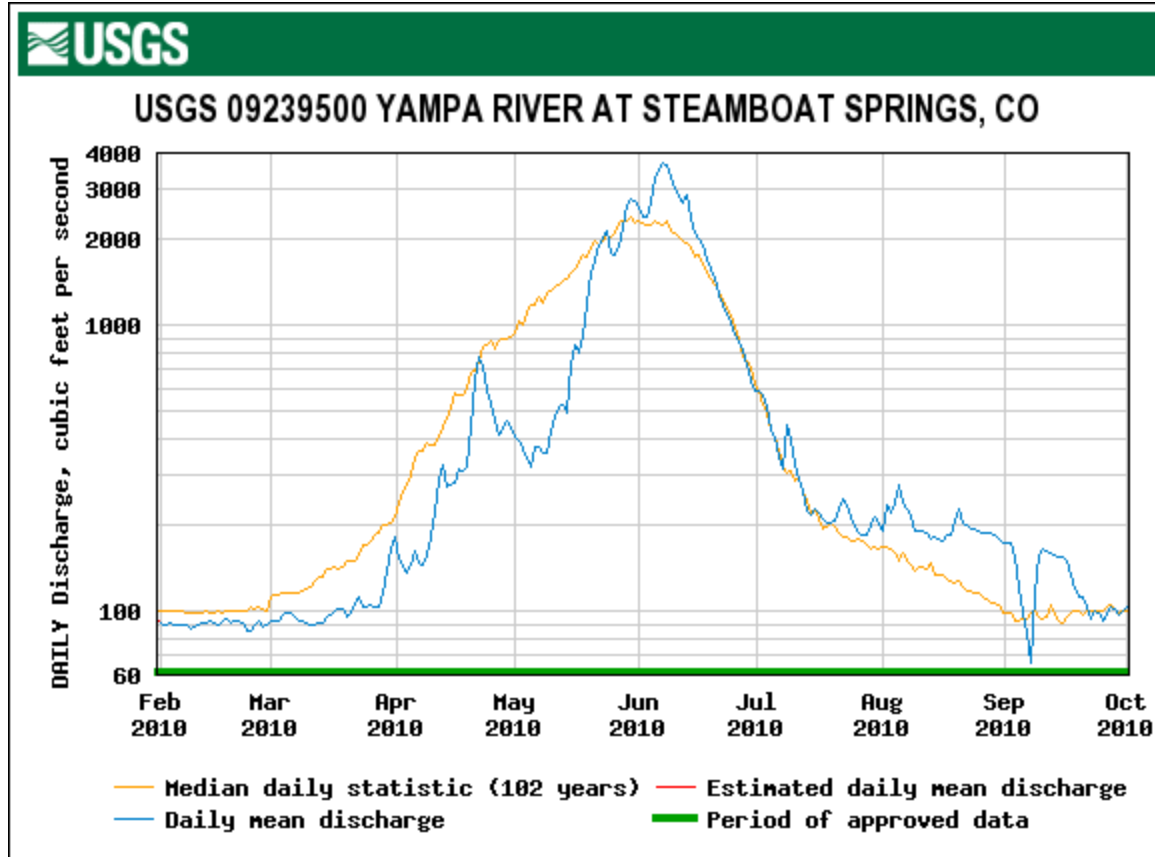
WY 2008: High March 1 SWE, Wet Spring, Avg Dust



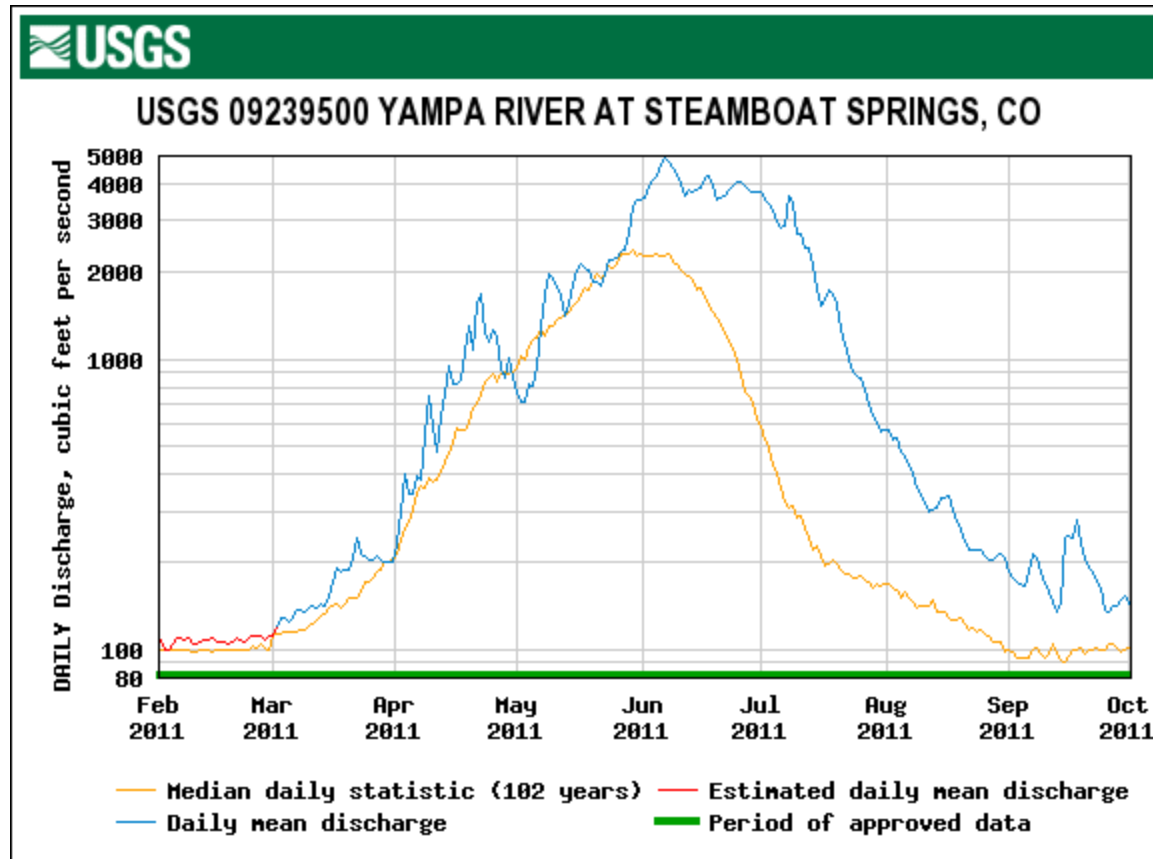
WY 2009: High March 1 SWE, Avg Spring, Max Dust



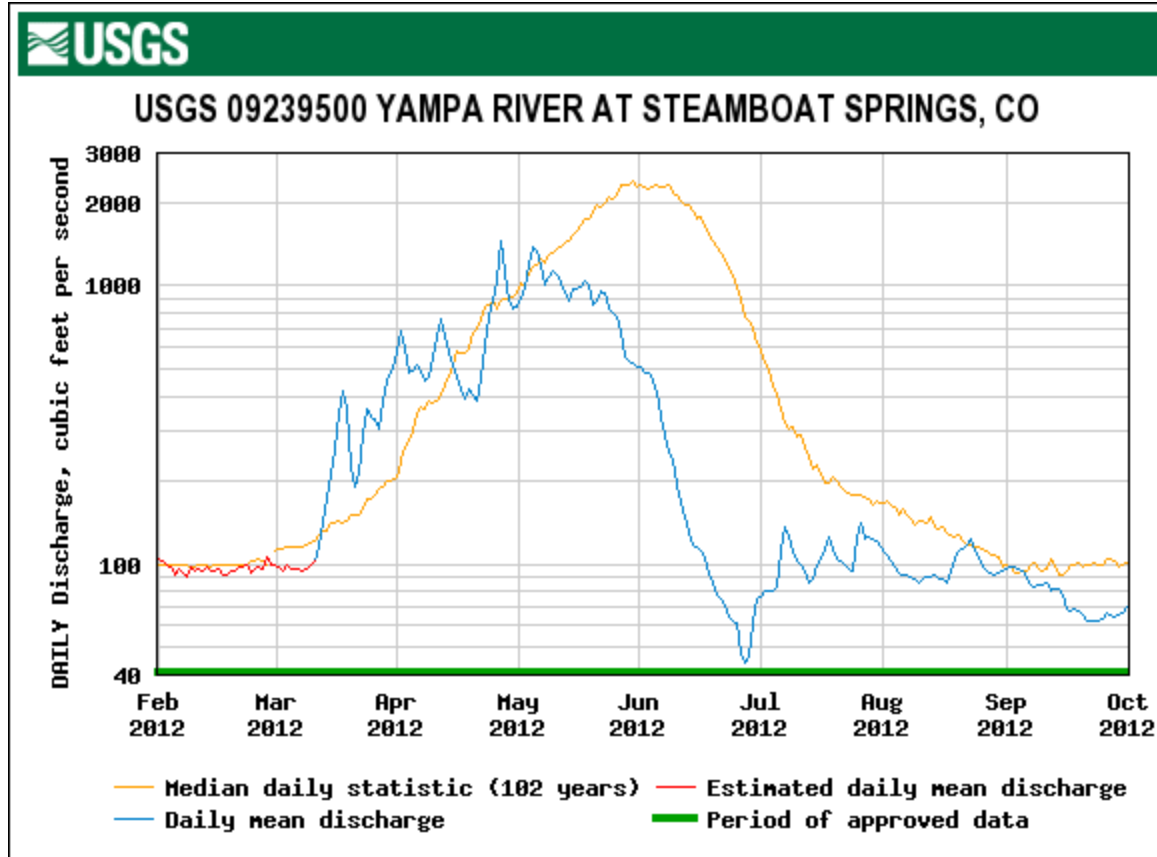
WY 2010: Low March 1 SWE, Wet Spring, Max- Dust



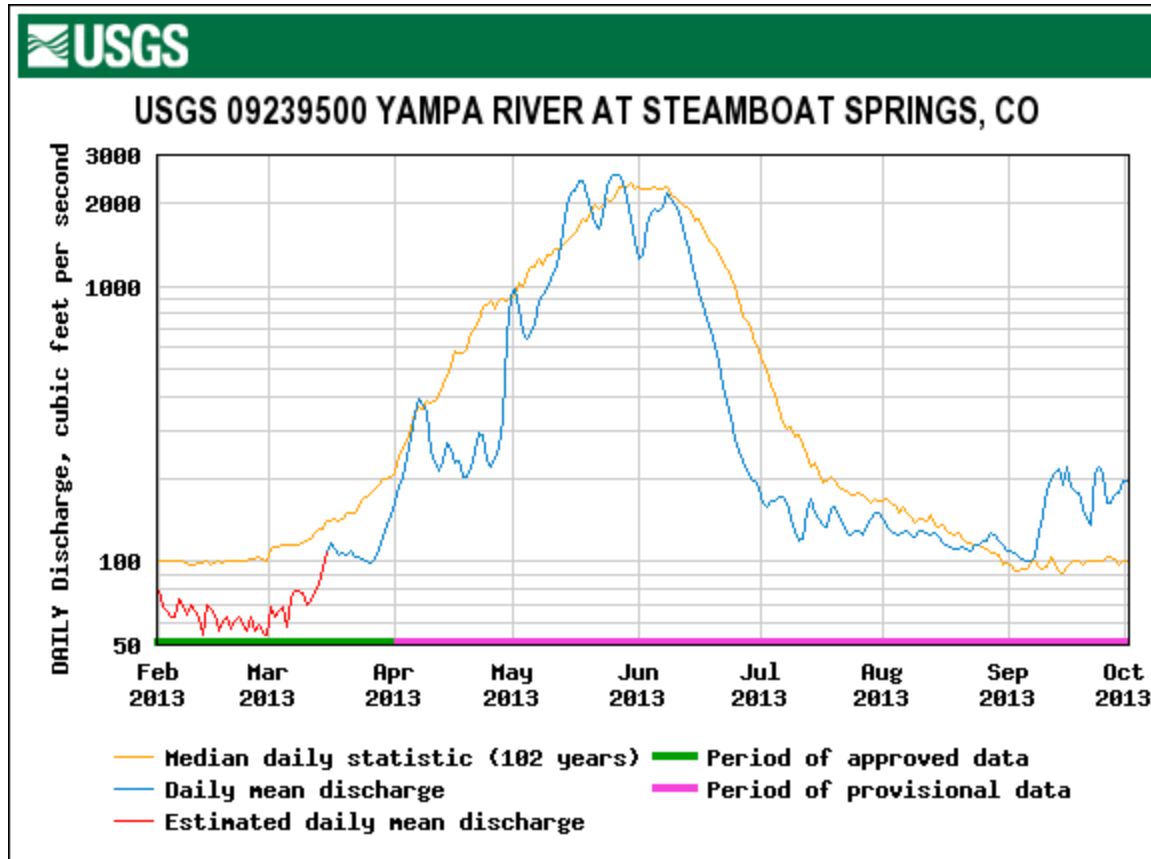
WY 2011: High March 1 SWE, Wet Spring, Avg Dust



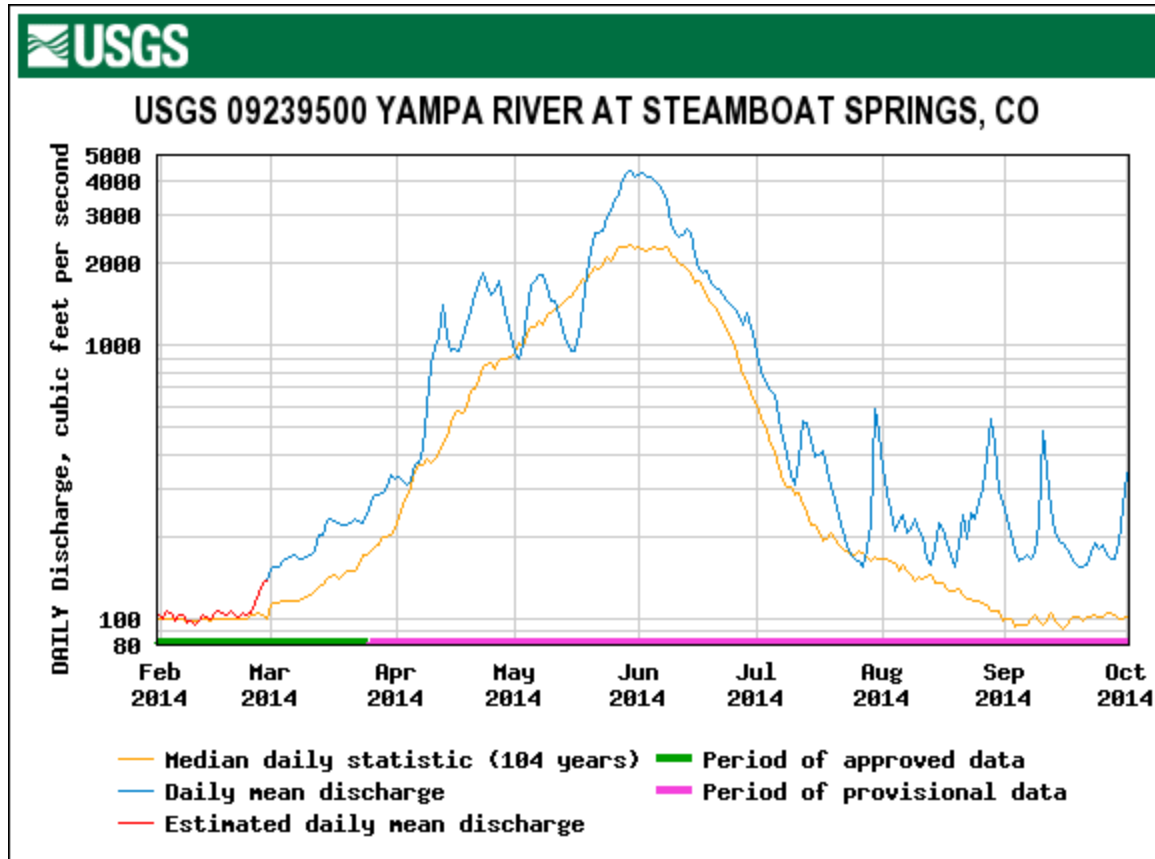
WY 2012: Low March 1 SWE, Dry Spring, Avg Dust



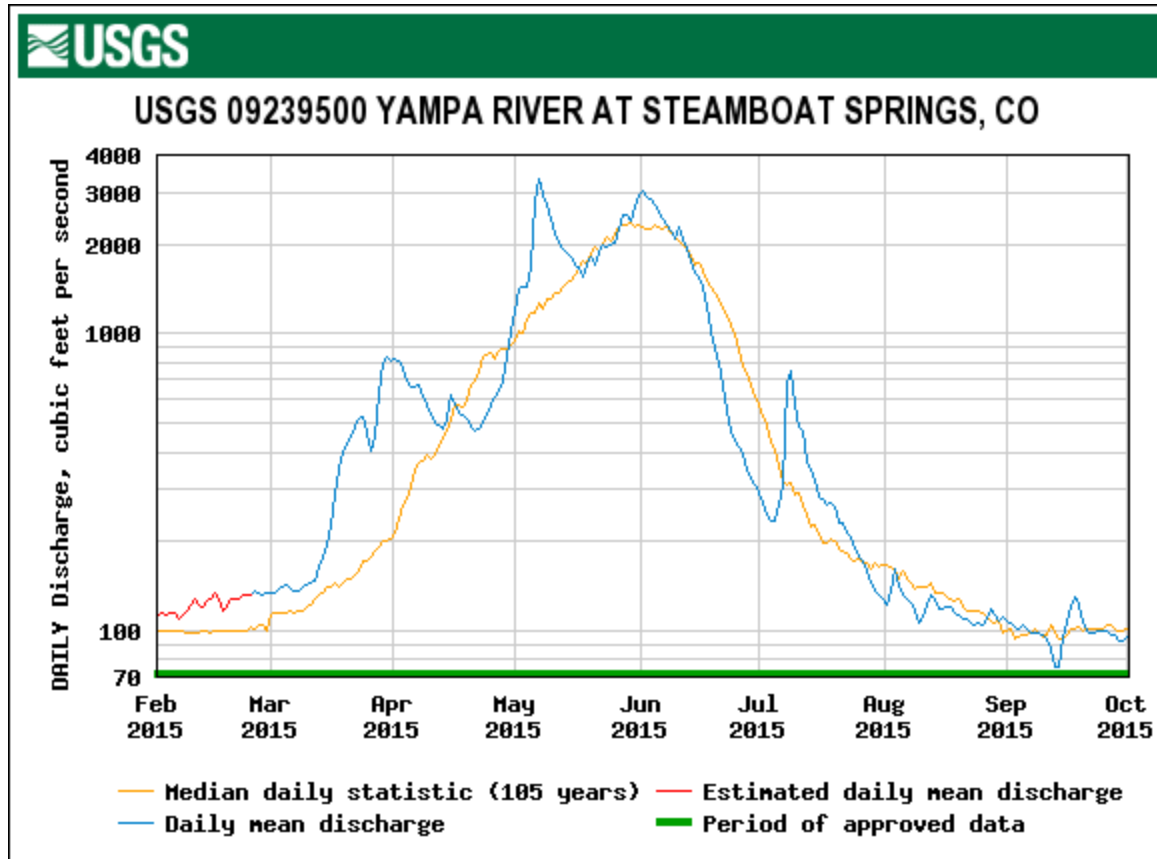
WY 2013: Low March 1 SWE, Avg Spring, Max Dust



WY 2014: High March 1 SWE, Avg Spring, Avg Dust



WY 2015: Avg March 1 SWE, Avg Spring, Min Dust



WY 2016: High March 1 SWE, Wet Spring, Min Dust

