

Colorado Dust-on-Snow Program

WY 2018 Dust Enhanced Runoff Classification

Uncompahgre River Watershed

as of: March 1, 2018 Update

for:

Red Mountain Pass Snotel, Uncompahgre River near Ridgway



CODOS and Other Selected SNOTEL Sites				
% 1981-2010 Median March 1 SWE				
	Median	Actual	% Median	CODOS
	SWE	SWE	SWE	March 1
	March 1	March 1	March 1	SWE
SNOTEL Site	1981-2010	WY 2018	WY 2018	Classification
Red Mtn Pass	17.5	12.0	69%	Low
Slumgullion	10.4	7.2	69%	Low
Upper San Juan	26.0	13.3	51%	Low
Wolf Creek Summit	24.9	18.8	76%	Low
Beartown	18.7	11.0	59%	Low
Lizard Head	12.2	7.1	58%	Low
Park Cone	8.3	6.4	77%	Low
Schofield Pass	25.2	20.4	81%	Low
McClure Pass	13.5	7.9	59%	Low
Independence Pass	12.7	8.6	68%	Low
Hoosier Pass	10.9	10.9	100%	Average
Grizzly Peak	13.2	12.4	94%	Average
Berthoud Summit	13.9	11.0	79%	Low
Willow Creek Pass	9.5	10.6	112%	High
Rabbit Ears Pass	19.1	13.1	69%	Low
Mesa Lakes	12.7	6.1	48%	Low

Uncompahgre River Watershed

Red Mountain Pass Snotel

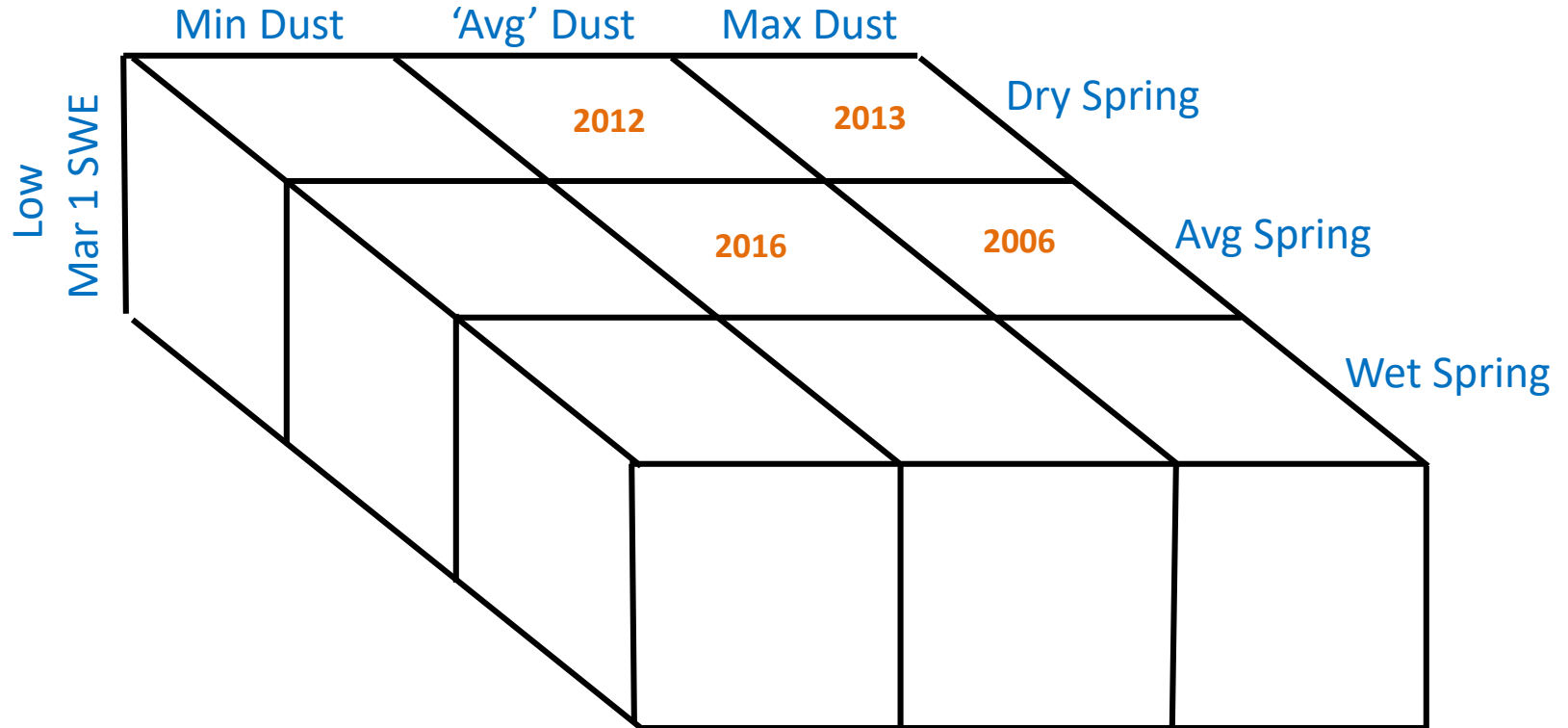
		Dry Spring	Avg Spring	Wet Spring
LOW March 1 SWE	Min Dust			
	Avg Dust	2012	2016	
	Max Dust	2013	2006	
AVG March 1 SWE	Min Dust		2007	2015
	Avg Dust		2014	
	Max Dust	2010		
HIGH March 1 SWE	Min Dust			
	Avg Dust	2008, 2017		2011
	Max Dust	2009		

Dry Spring	Avg Spring	Wet Spring
2008	2006	2011
2009	2007	2015
2010	2014	
2012	2016	
2013		
2017		

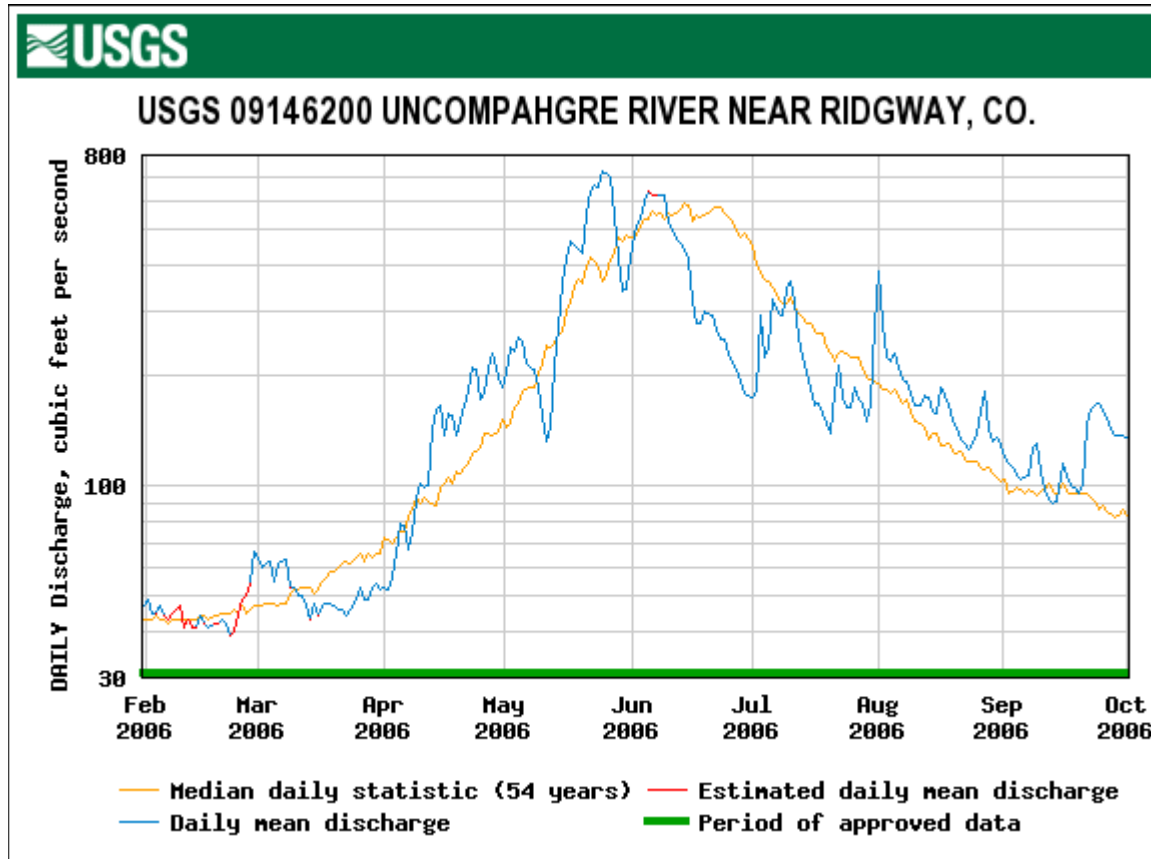
Low Swe	Avg Swe	High SWE
2006	2007	2008
2012	2010	2009
2013	2014	2011
2016	2015	2017

Min Dust	Avg Dust	Max Dust
	2006	
2007		
	2008	
		2009
	2010	
	2011	
	2012	
		2013
	2014	
2015		
	2016	
	2017	

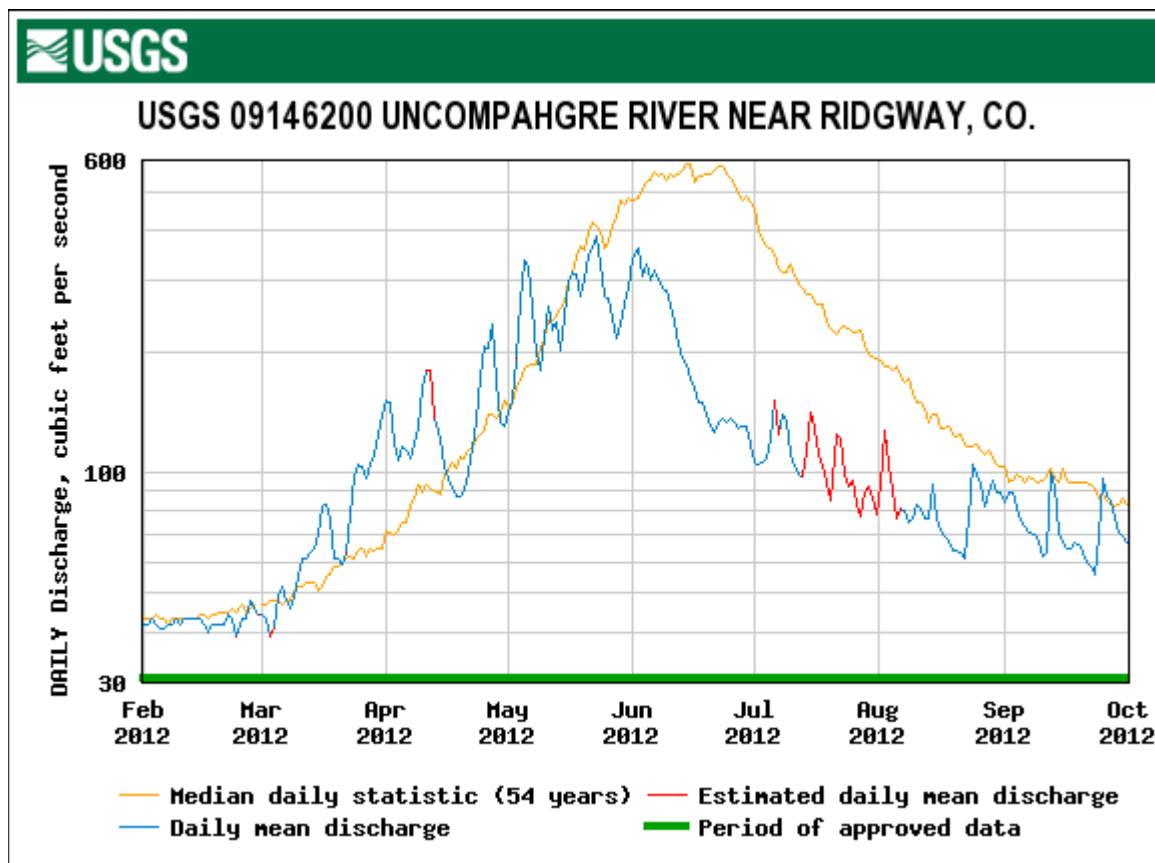
Uncompahgre River Watershed – Red Mountain Pass Snotel
WY 2018 = Low March 1 SWE



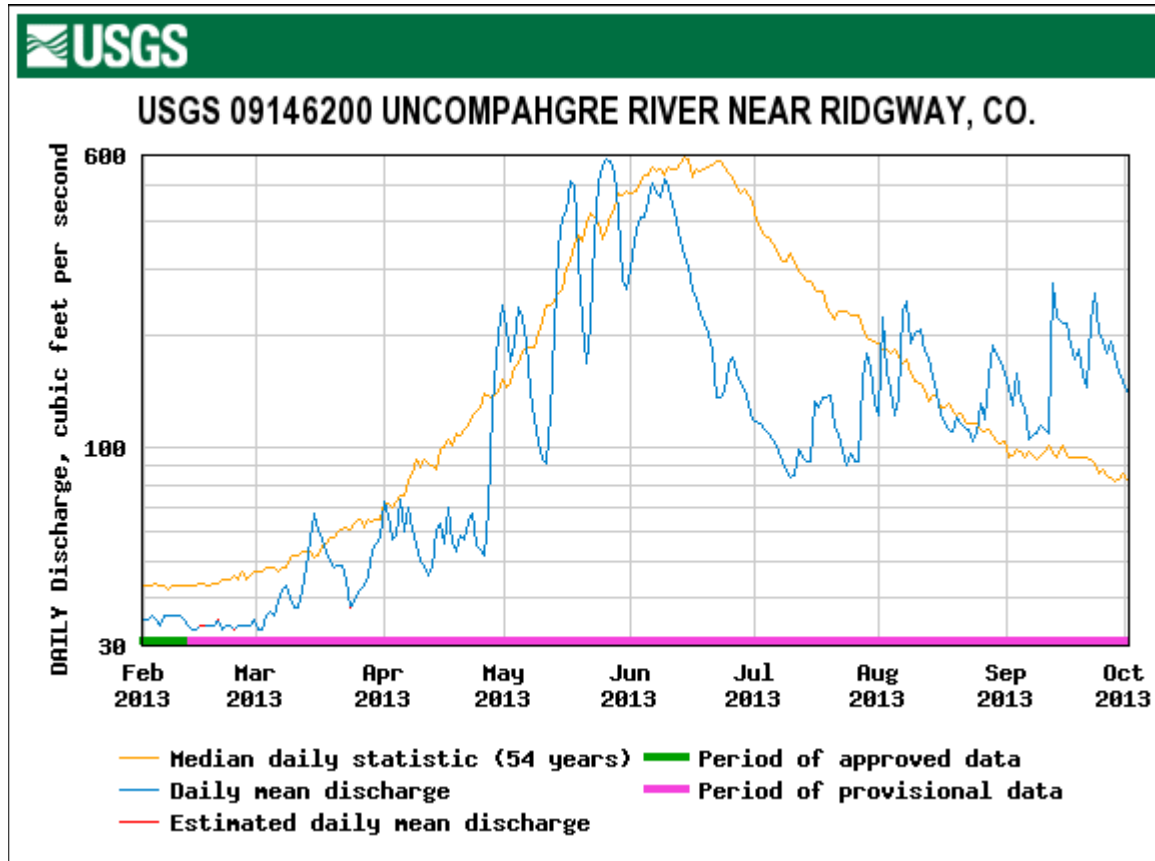
WY 2006: Low March 1 SWE, Avg Spring, Max- Dust



WY 2012: Low March 1 SWE, Dry Spring, Avg Dust



WY 2013: Low March 1 SWE, Dry Spring, Max Dust



WY 2016: Low March 1 SWE, Avg Spring, Avg Dust

