
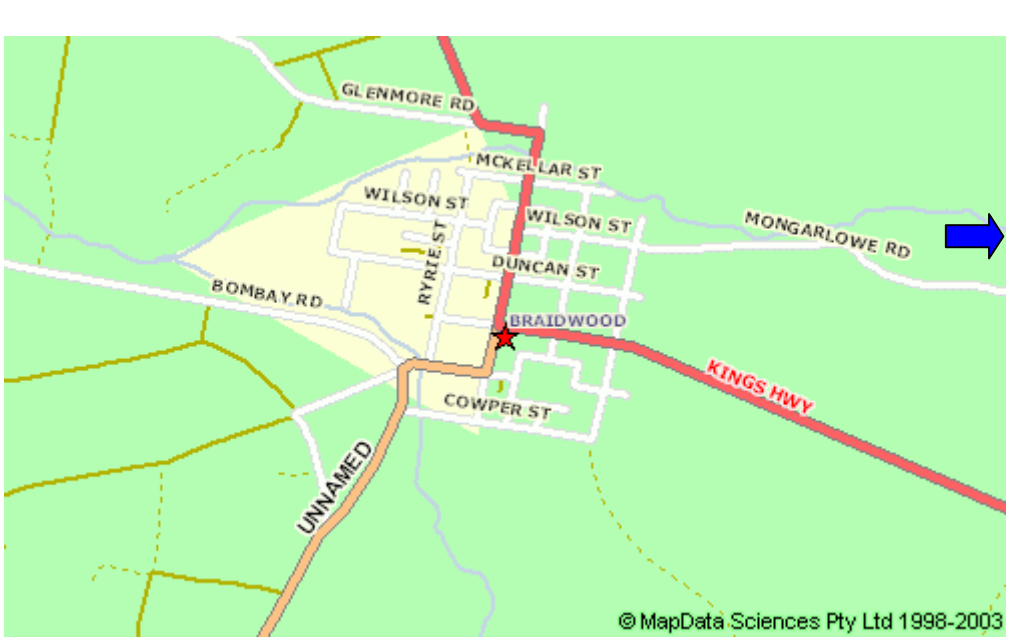
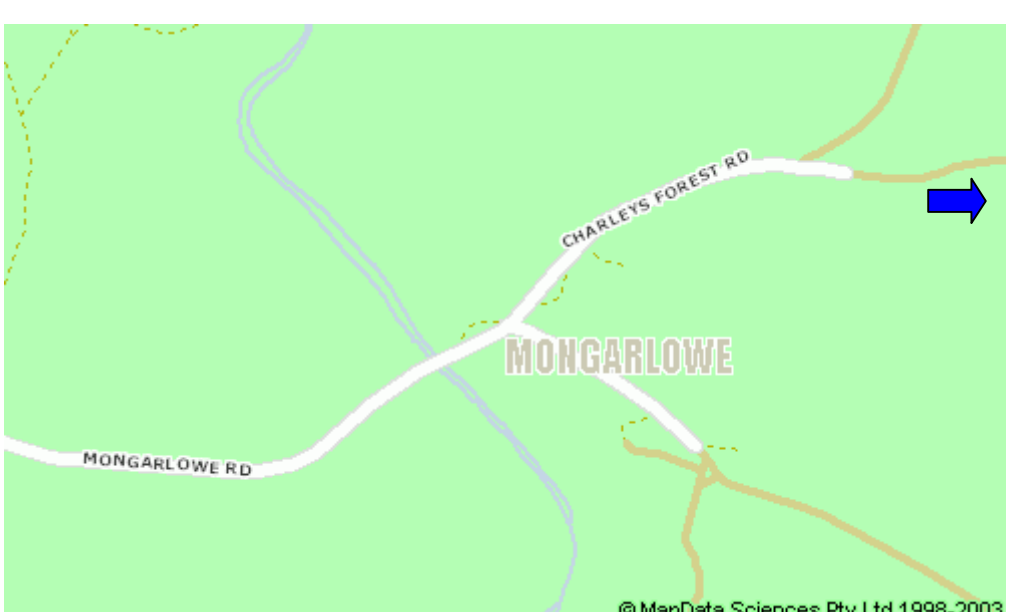
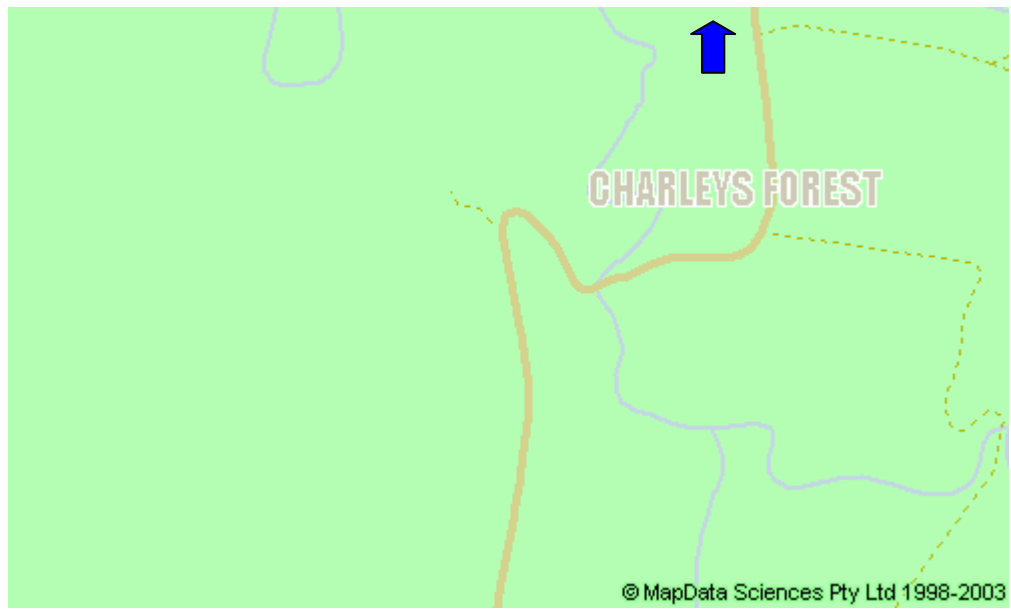


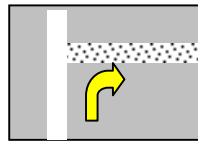
Driving Directions to DUNGHAVEN from CANBERRA

Description	ODO	
<p>From Canberra, take the Kings Highway to the town of Braidwood.</p>		 <p>A map showing the route from Canberra to Braidwood. The route is highlighted in blue and follows the Kings Highway. Key locations marked include Canberra, Queanbeyan, Bungendore, and Braidwood. Major roads shown include Federal Hwy, Monaro Hwy, and Kings Hwy. The map is credited to MapData Sciences Pty Ltd 1998-2003.</p>
<p>Once in Braidwood, turn LEFT into WILSON STREET.</p> <p>This becomes MONGARLOWE ROAD when it leaves town.</p>	<p>START NOW</p> <p>480m</p>	 <p>A detailed map of Braidwood showing the turn from Kings Highway into Wilson Street. The route is highlighted in red. Other streets shown include Glenmore Rd, McKellar St, Duncan St, Cowper St, Ryrie St, Bombay Rd, and an unnamed road. The route then continues as Mongarlowe Road, indicated by a blue arrow. The map is credited to MapData Sciences Pty Ltd 1998-2003.</p>
<p>Follow MONGARLOWE ROAD out of BRAIDWOOD to the town of MONGARLOWE.</p> <p>Continue following the same road through the town of MONGARLOWE.</p> <p>It becomes CHARLEY'S FOREST ROAD when it leaves MONGARLOWE.</p>	<p>14km</p>	 <p>A map showing the route from Mongarlowe through Charley's Forest Road. The route is highlighted in white. Other roads shown include Mongarlowe Rd and Charley's Forest Rd. A blue arrow indicates the direction of travel. The map is credited to MapData Sciences Pty Ltd 1998-2003.</p>

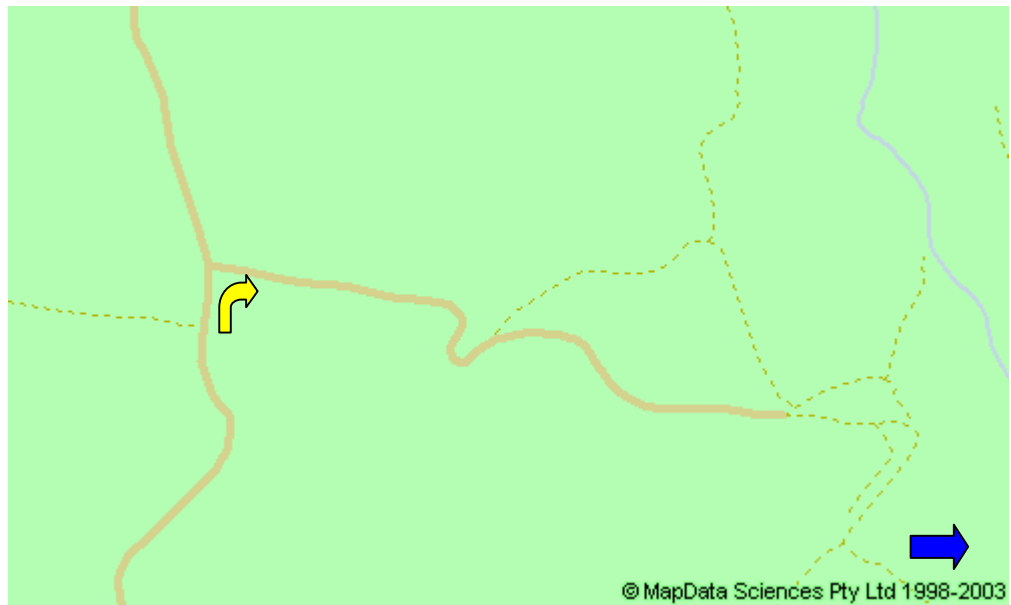
<p>Continue following CHARLEY’S FOREST RD though CHARLEYS FOREST.</p> <p>If you reach as sign saying MORTON NATIONAL PARK, you have gone about 2km too far.</p>	<p>Sharp bend at 20.5km</p>
---	-----------------------------



<p>Turn RIGHT onto the private road at the sign “ROSE VALLEY”. This sign is posted on both sides of the gate that leads to the property .</p>	<p>35km</p>
---	-------------



Rose Valley



<p>Follow the private road for approximately 5 km to “The Danelaw” and the village – “Dunghaven”.</p> <p>Watch for the Dungbeetle marker posts! Because just like Danelaw these little guys are pushing shit up hill!</p>	<p>40km</p> 
--	---