






**MAP FOR REFERENCE ONLY
NOT A LEGAL DOCUMENT**

City of Beverly, MA makes no claims and no warranties, expressed or implied, concerning the validity or accuracy of the GIS data presented on this map.

Parcels updated 7/1/2015
Properties updated 1/1/2016

ANTICIPATED 2017 SCHEDULE

-  Phase 5: Elliott East & West and Rantoul - Elliott to Lenox (March - May)
-  Phase 6A: Cabot - Lenox to Colon (May - July)
-  Phase 6B: Gloucester Crossing (July - August)
-  Phase 7: Rantoul - Wallis to Pond (June - August)
-  Phase 8: Rantoul - Pond to Elliott (July - August)