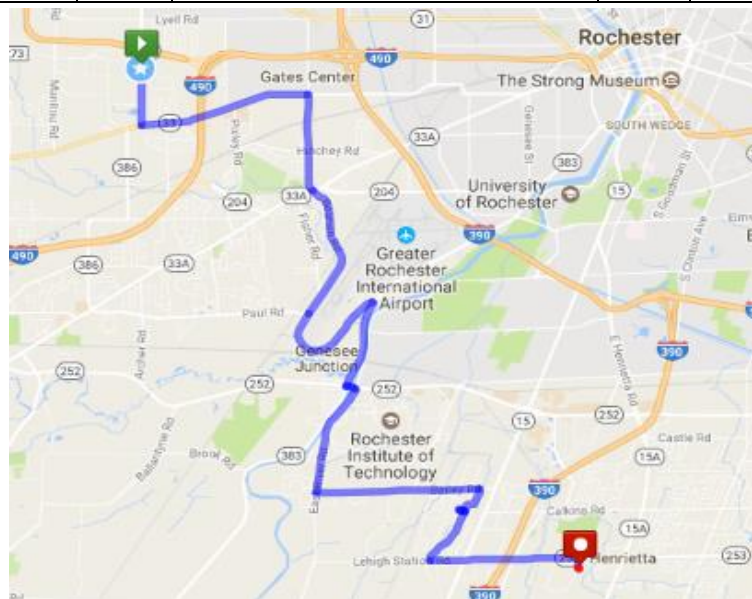


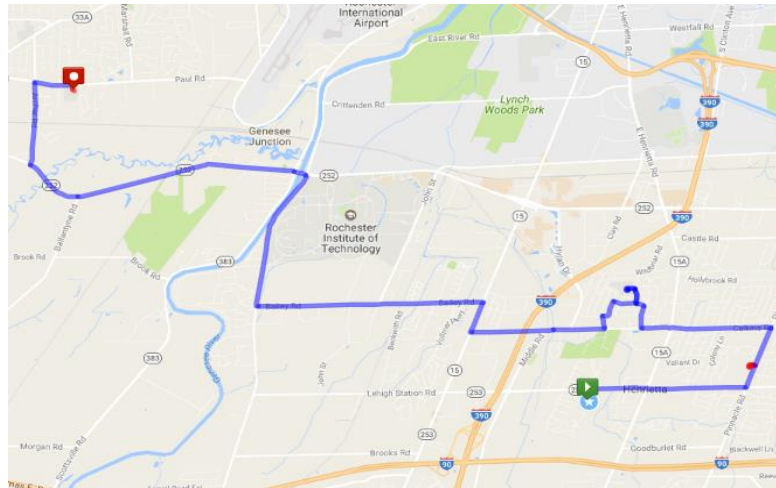
**Ride for Missing Children
National Center for Missing & Exploited
Children
May 19, 2017
Rochester Route Stage 1 (Ver. 5-17-17)**

Time	Direction	Street	Street Distance	Stage Odometer
	Start	Total Sports Experience		0.0
8:00 AM	Left	Elmgrove Road	0.8	0.8
8:03 AM	Left	Buffalo Road	2.1	2.9
8:12 AM	Right	Howard Road	1.3	4.2
8:18 AM	Strait	Beahan Road	1.9	6.1
8:26 AM	Strait	Paul Road	1.7	7.8
8:33 AM	Right	Scottsville Road	1.2	9.0
8:38 AM	Left	Jefferson Road	1.4	10.4
8:44 AM	Right	John Street	1.5	11.9
8:50 AM	Left	Bailey Road	0.8	12.7
8:54 AM	Right	Vollmer Pkwy	0.4	13.1
8:56 AM	Right	Ethel K Fyle ES Bus Loop Ride By	0.2	13.3
8:57 AM	Right	Vollmer Pkwy	0.8	14.1
9:01 AM	Left	Lehigh Station Road	1.8	15.9
9:09 AM	Right	Authors Ave	0.1	16.0
9:10 AM	Left	Sherman ES Stop	0.1	16.1
9:11 AM	Stop	Stage 1 = 16.1 miles / 1 hr 11 minutes		
		Total Miles = 16.1		
		1 Ride By		



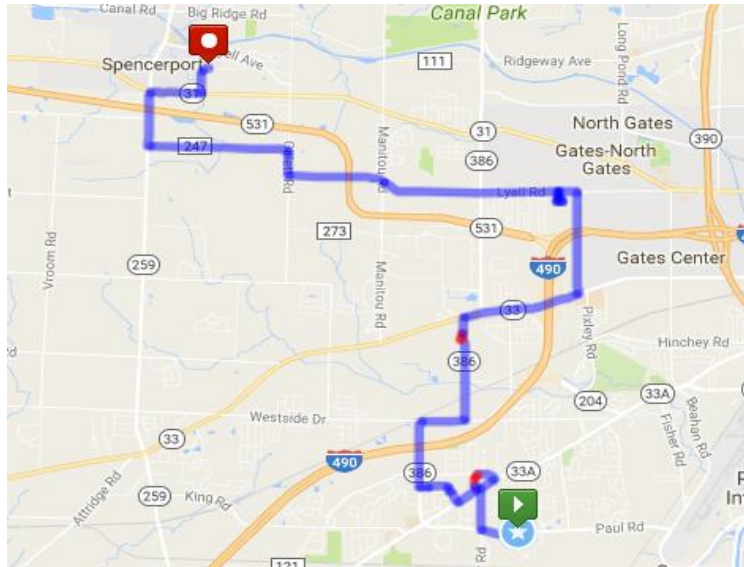
**Ride for Missing Children
National Center for Missing & Exploited
Children
May 19, 2017
Rochester Route Stage 2 (Ver. 5-17-17)**

Time	Direction	Street	Street Distance	Stage Odometer
9:31 AM	Right	Authors Pkwy	0.1	0.1
9:32 AM	Right	Lehigh Station Road	1.6	1.7
9:39 AM	Left	Pinnacle Road	0.2	1.9
9:40 AM	Left	Winslow ES Reverse Bus Loop Ride By	0.2	2.1
9:41 AM	Left	Pinnacle Road	0.4	2.5
9:43 AM	Left	Caulkins Road	1.3	3.8
9:49 AM	Right	Beaconsfield Road	0.3	4.1
9:50 AM	Left	Chiltern Road	0.1	4.2
9:50 AM	Right	Shell Edge Drive	0.1	4.3
9:51 AM	Left	Edme St - Crane ES Bus Loop Ride By	0.2	4.5
9:52 AM	Right	Shell Edge Drive	0.2	4.7
9:53 AM	Right	Chiltern Road	0.2	4.9
9:54 AM	Left	Wild Flower Drive	0.2	5.1
9:54 AM	Left	Strawberry Hill Road	0.2	5.3
9:55 AM	Right	Caulkins Road	1.3	6.6
10:00 AM	Right	West Henrietta Road	0.1	6.7
10:01 AM	Left	Bailey Road	1.2	7.9
10:06 AM	Right	John Street	1.5	9.4
10:12 AM	Left	Jefferson Road	1.4	10.8
10:18 AM	Strait	Ballantyne Road	2.2	13.0
10:27 AM	Right	Archer Road	0.7	13.7
10:30 AM	Right	Paul Road	0.8	14.5
10:33 AM	Right	Paul Road ES Stop	0.4	14.9
10:35 AM	Stop	Stage 2 = 15.0 miles / 1 hour 4 minutes	0.1	15.0
		Total Miles = 31.1		
		2 Ride Bys (3 total)		



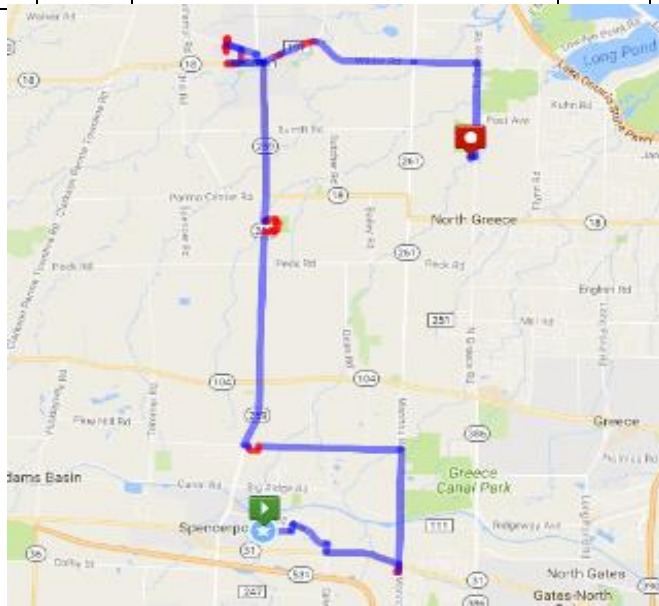
**Ride for Missing Children
National Center for Missing & Exploited
Children
May 19, 2017
Rochester Route Stage 3 (Ver. 5-17-17)**

Time	Direction	Street	Street Distance	Stage Odometer
10:55 AM	Left	Paul Road	0.4	0.4
10:57 AM	Right	Archer Road	0.5	0.9
11:01 AM	Right	Chili Avenue	0.2	1.1
11:02 AM	Left	Chestnut Ridge Road	0.2	1.3
11:03 AM	Left	St Pius ES Ride By	0.2	1.5
11:04 AM	Right	Chili Avenue	0.3	1.8
11:06 AM	Right	Sequoia Drive	0.1	1.9
11:06 AM	Right	Laredo Drive - Florence Brassler ES Ride By - no bus loop	0.4	2.3
11:08 AM	Right	Chili Center Coldwater Road	0.8	3.1
11:12 AM	Right	Westside Drive	0.5	3.6
11:14 AM	Left	Coldwater Road	0.9	4.5
11:18 AM	Left	Walt Disney ES Reverse Bus Loop Ride By	0.2	4.7
11:19 AM	Left	Coldwater Road	0.2	4.9
11:20 AM	Right	Buffalo Road	1.2	6.1
11:25 AM	Left	Wegman Road	1.2	7.3
11:30 AM	Left	Lyell Road	0.3	7.6
11:32 AM	Left	Armstrong ES Reverse Bus Loop Ride By	0.3	7.9
11:34 AM	Left	Lyell Road	3.0	10.9
11:46 AM	Right	Gillett Road	0.3	11.2
11:48 AM	Left	Ogden Center Road	1.5	12.7
11:54 AM	Right	Union Street	0.7	13.4
11:57 AM	Right	Nichols Street	0.5	13.9
11:59 AM	Left	Bernabi Road	0.3	14.2
12:00 PM	Right	Leo Bernabi ES Stop	0.1	14.3
12:01 PM	Stop	Stage 3 = 14.3 miles / 1 hr 6 minutes		
		Total Miles = 45.4		
		4 Ride Bys (7 total)		



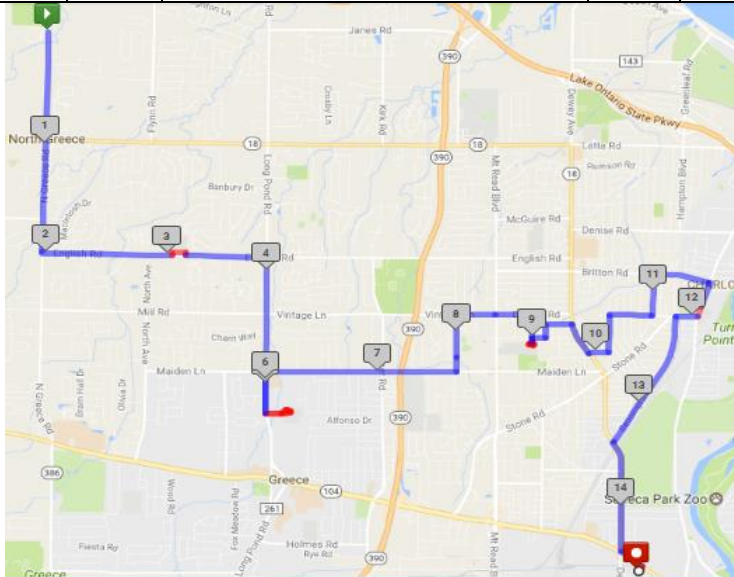
**Ride for Missing Children
National Center for Missing & Exploited
Children
May 19, 2017
Rochester Route Stage 4 (Ver. 5-17-17)**

Time	Direction	Street	Street Distance	Stage Odometer
12:26 PM	Right	Ranger Road	0.4	0.4
12:28 PM	Left	EJ Wilson Road	0.1	0.5
12:29 PM	Right	Lyell Avenue	0.5	1.0
12:31 PM	Right	Gillett Road	0.2	1.2
12:32 PM	Left	Spencerport Road	1.0	2.2
12:36 PM	Right	Manitou Road	0.1	2.3
12:36 PM	Right	William C Munn ES Bus Loop Ride By	0.1	2.4
12:37 PM	Left	Manitou Road	1.9	4.3
12:45 PM	Left	Ogden Parma Townline Road	2.0	6.3
12:53 PM	Left	Terry Taylor ES Reverse Bus Loop Ride By	0.2	6.5
12:54 PM	Left	Ogden Parma Townline Road	0.1	6.6
12:55 PM	Right	North Union Street	1.0	7.6
12:59 PM	Strait	Hilton Parma Road	2.3	9.9
1:08 PM	Right	Parma Park - Silent Ride By	0.6	10.5
1:11 PM	Right	Hilton Parma Road	1.3	11.8
1:15 PM	Strait	South Avenue	1.0	12.8
1:19 PM	Left	Main Street / West Avenue	0.1	12.9
1:20 PM	Right	Lake Avenue	0.1	13.0
1:20 PM	Left	Old Hojack Lane	0.5	13.5
1:22 PM	Right	Merton Williams MS Bus Loop Ride By	0.3	13.8
1:23 PM	Strait	Village ES Bus Loop Ride By	0.2	14.0
1:25 PM	Right	Old Hojack Lane	0.2	14.2
1:26 PM	Right	Henry Street - Hilton Childcare Ride By	0.2	14.4
1:27 PM	Right	West Avenue	0.2	14.6
1:28 PM	Left	Quest ES Bus Loop Ride By	0.2	14.8
1:29 PM	Right	West Avenue	0.3	15.1
1:30 PM	Strait	East Avenue	0.2	15.3
1:31 PM	Strait	St. Paul Lutheran ES Ride By (no bus loop)	0.1	15.4
1:32 PM	Strait	East Avenue	0.3	15.7
1:33 PM	Strait	Hilton HS Ride By - No Bus Loop	0.2	15.9
1:34 PM	Strait	Wilder Road	1.5	17.4
1:40 PM	Strait	Frisbee Hill Road	0.9	18.3
1:44 PM	Right	North Greece Road	1.4	19.7
1:50 PM	Right	Northwood ES Stop	0.1	19.8
1:51 PM	Stop	Stage 4 = 19.8 miles / 1 hr 25 minutes		
		Total Miles = 65.2		
		9 Ride Bys (16 total)		



**Ride for Missing Children
National Center for Missing & Exploited
Children
May 19, 2017
Rochester Route Stage 5 (Ver. 5-17-17)**

Time	Direction	Street	Street Distance	Stage Odometer
2:11 PM	Right	North Greece Road	2.0	2.0
2:19 PM	Left	English Road	1.0	3.0
2:23 PM	Left	Pine Brook ES Reverse Loop Ride By	0.2	3.2
2:24 PM	Left	English Road	0.7	3.9
2:27 PM	Right	Long Pond Road	1.4	5.3
2:33 PM	Left	School Road - Brook Side ES Bus Loop Ride By	0.4	5.7
2:35 PM	Right	Long Pond Road	0.4	6.1
2:37 PM	Right	Maiden Lane	1.6	7.7
2:44 PM	Left	Heritage Drive	0.5	8.2
2:46 PM	Right	Vintage Lane	0.3	8.5
2:47 PM	Strait	Dorsey Road	0.3	8.8
2:48 PM	Right	Long Ridge Avenue	0.2	9.0
2:49 PM	Strait	Long Ridge ES Parent Loop Ride By	0.2	9.2
2:50 PM	Strait	Long Ridge Avenue	0.0	9.2
2:50 PM	Right	Wildwood Drive	0.1	9.3
2:51 PM	Left	Tait Avenue	0.1	9.4
2:52 PM	Right	Dorsey Road	0.2	9.6
2:53 PM	Right	Dewey Ave - Villa Of Hope Ride By	0.3	9.9
2:54 PM	Left	Clark Park	0.2	10.1
2:55 PM	Left	Almay Road	0.3	10.4
2:56 PM	Right	Stonewood Avenue	0.4	10.8
2:58 PM	Left	Forgham Road	0.4	11.2
3:00 PM	Right	Britton Road	0.4	11.6
3:02 PM	Right	Lake Avenue	0.2	11.8
3:03 PM	Strait	School 42 ES Ride By - No Bus Loop	0.1	11.9
3:03 PM	Right	Stonewood Avenue	0.2	12.1
3:04 PM	Left	Bennington Drive	1.3	13.4
3:09 PM	Left	Dewey Avenue	1.0	14.4
3:13 PM	Left	West Ridge Road	0.2	14.6
3:14 PM	Right	School 41 ES Stop	0.1	14.7
3:15 PM	Stop	Stage 5 = 14.7 miles / 1 hr 4 minutes		
		Total Miles = 79.9		
		5 Ride Bys (21 total)		



Ride for Missing Children
National Center for Missing & Exploited
Children
May 19, 2017
Rochester Route Stage 6 (Ver. 5-17-17)

Time	Direction	Street	Street Distance	Stage Odometer
3:35 PM	Right	Desmond Street	0.1	0.1
3:36 PM	Right	Palm Street	0.1	0.2
3:37 PM	Left	Dewey Avenue	0.3	0.5
3:38 PM	Right	Ridgeway Avenue	0.9	1.4
		Holleyder Parkway - Rochling Advent Tool and Mold Ride By		
3:42 PM	Left		0.3	1.7
3:43 PM	Right	Mt Read Blvd North Service Road	0.3	2.0
3:45 PM	Left	Ridgeway Avenue	0.0	2.0
3:45 PM	Left	Mt Read Blvd South Service Road	0.5	2.5
3:47 PM	Left	Driving Park Avenue	1.6	4.1
3:54 PM	Right	Lake Avenue	0.7	4.8
3:57 PM	Strait	NCMEC Ride By	0.1	4.9
3:58 PM	Strait	Lake Avenue	0.4	5.3
4:00 PM	Left	Smith Street	0.3	5.6
4:01 PM	Right	St Paul Street	0.4	6.0
4:03 PM	Left	Ward Street	0.2	6.2
		Clinton Avenue - Clinton Baden Rec Center Ride By		
4:04 PM	Left		0.3	6.5
4:05 PM	Left	Upper Falls Blvd	0.4	6.9
4:07 PM	Strait	Smith Street	0.3	7.2
4:08 PM	Left	Vincent Street S	0.1	7.3
4:08 PM	Left	State Street	0.7	8.0
4:11 PM	Strait	Exchange Blvd	1.0	9.0
4:15 PM	Strait	Exchange Blvd at Ford Street	0.4	9.4
		Flint Street - Flint Street Rec Center Ride By		
4:17 PM	Right		0.4	9.8
4:19 PM	Right	Jefferson Avenue	0.1	9.9
4:19 PM	Strait	Jefferson Head Start Ride By	0.4	10.3
4:21 PM	Left	Dr Samuel McCree Way	0.4	10.7
		Genesee Street - Teen Empowerment Center Ride By		
4:23 PM	Left		0.3	11.0
		Genesee Street - Boys and Girls Club Ride By		
4:24 PM	Strait		0.2	11.2
4:25 PM	Right	Aberdeen Street	0.2	11.4
4:26 PM	Right	Wellington Avenue	0.2	11.6
4:27 PM	Left	Arnett Blvd - Arnett Library Ride By	0.1	11.7
4:27 PM	Strait	Arnett Blvd	0.4	12.1
4:29 PM	Right	Thurston Road	0.2	12.3
4:30 PM	Left	Chili Avenue	1.2	13.5
4:35 PM	Right	Hinchey Road	1.9	15.4
4:43 PM	Left	Pixley Road	1.0	16.4
4:47 PM	Right	Westside Drive	1.0	17.4
4:51 PM	Right	Trabold Road	1.0	18.4
4:55 PM	Right	Courtright Lane	0.4	18.8
4:57 PM	Left	Rivera Drive	0.1	18.9
4:58 PM	Left	Hinkley Lane - 5 min Stop for Sag Wagon	0.4	19.3
5:05 AM	Right	Trabold Road	0.2	19.5
5:06 PM	Left	Buffalo Road (Rt 33)	0.3	19.8
5:07 PM	Right	Elmgrove Road (Rt 386)	0.7	20.5
5:10 PM	Right	Total Sports Experience	0.1	20.6
5:11 PM	Finish	Stage 6 = 20.6 miles / 1 hr 36 min	20.6	
		Total Miles = 100.3		
		8 Ride Bys (29 total)		

