

**Ride for Missing Children
National Center for Missing & Exploited
Children
May 18, 2018
Rochester Route Stage 1 (Ver. 3-3-18)**

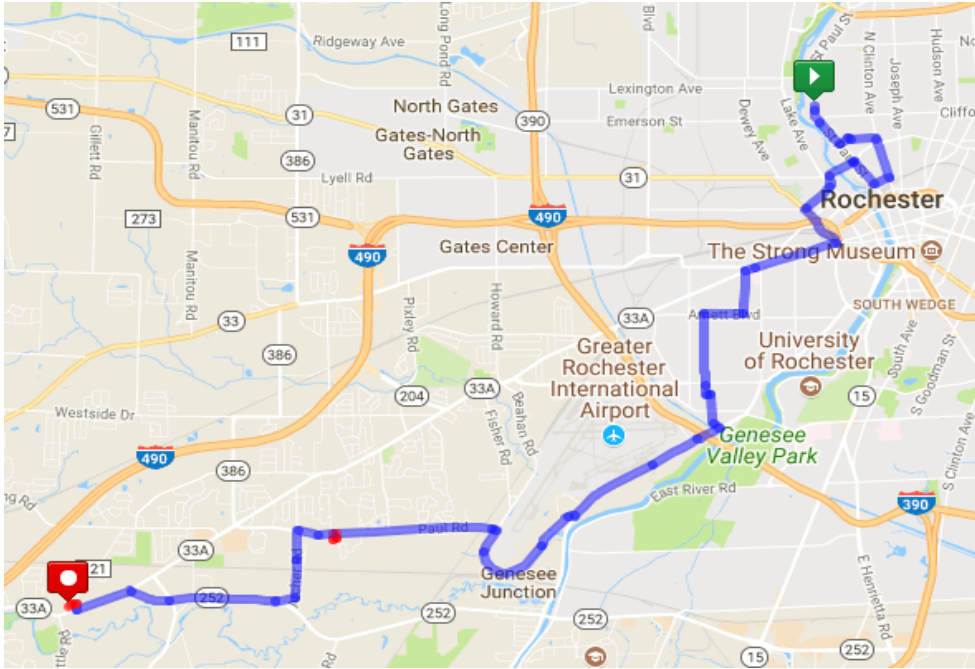
Time	Direction	Street	Street Distance	Stage Odometer
	Start	Total Sports Experience		
8:00 AM	Right	Elmgrove Road	0.7	0.7
8:03 AM	Right	Lyell Road	1.5	2.2
8:09 AM	Left	Long Pond Road	1.5	3.7
8:15 AM	Right	Ridgeway Ave	2.3	6.0
8:25 AM	Strait	Rochling Advent Tool and Mold Ride By	0.2	6.2
8:26 AM	Strait	Miller Brick Ride By	0.2	6.4
8:27 AM	Strait	Ridgeway Ave	0.6	7.0
8:29 AM	Right	Dewey Ave	0.8	7.8
8:32 AM	Right	Lake View Park	0.3	8.1
8:33 AM	Left	Dove Street	0.1	8.2
8:34 AM	Strait	Canary Street	0.1	8.3
8:34 AM	Left	Lexington Ave - School 34 Ride by (no loop)	0.1	8.4
8:35 AM	Strait	Lexington Ave	0.3	8.7
8:36 AM	Right	Dewey Ave	0.6	9.3
8:38 AM	Left	Bloss Street - Rochester Academy Ride By (no loop)	0.1	9.4
8:39 AM	Strait	Bloss Street	0.2	9.6
8:40 AM	Right	Plymouth Ave	0.2	9.8
8:41 AM	Left	Lorimer Street	0.1	9.9
8:41 AM	Left	Lake Ave - NCMEC Ride By (no loop)	0.1	10.0
8:42 AM	Strait	Lake Ave	0.8	10.8
8:45 AM	Right	Driving Park Ave	0.3	11.1
8:46 AM	Right	St Paul Street	0.2	11.3
8:47 AM	Left	School 8 ES	0.1	11.4
8:48 AM	Stop	Stage 1 = 11.4 miles / 48 minutes		
		Total Miles = 11.4		
		5 Ride Bys		



**Ride for Missing Children
National Center for Missing & Exploited
Children
May 18, 2018
Rochester Route Stage 2 (Ver. 3-3-18)**

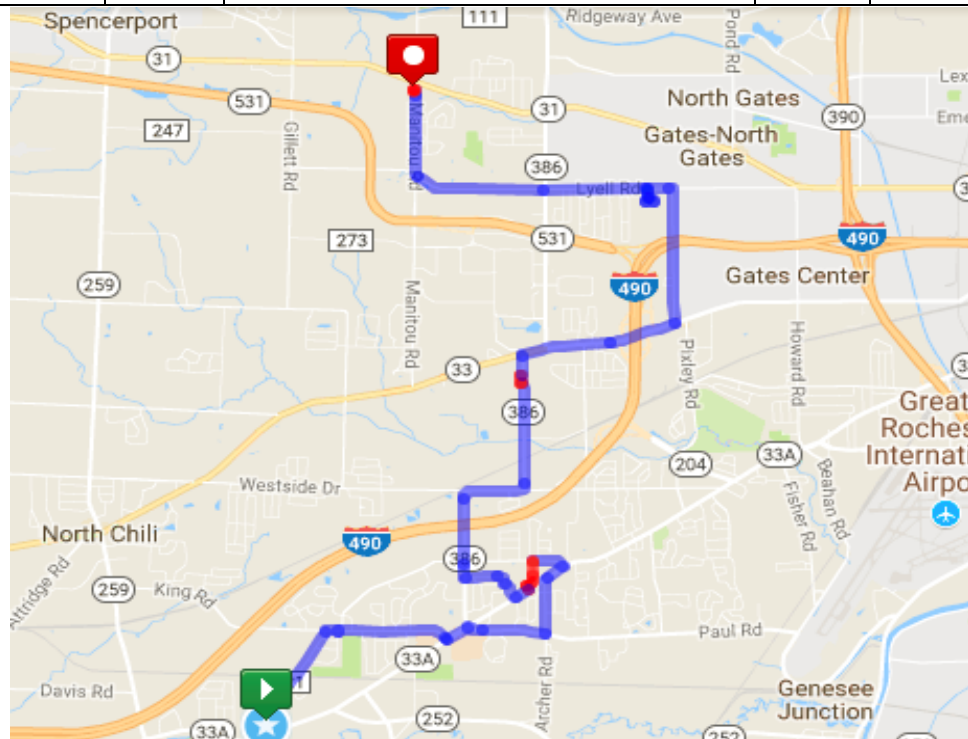
Time	Direction	Street	Street Distance	Stage Odometer
9:08 AM	Left	St Paul Street	0.5	0.5
9:10 AM	Left	Hart Street	0.1	0.6
9:11 AM	Right	Galusha Street	0.1	0.7
9:11 AM	Left	Oakman Street	0.1	0.8
9:12 AM	Strait	Oakman Street - School 20 ES Ride By (no loop)	0.1	0.9
9:12 AM	Right	N. Clinton Ave	0.3	1.2
9:13 AM	Strait	School 9 ES Ride By (no loop)	0.1	1.3
9:13 AM	Strait	N. Clinton Ave	0.1	1.4
9:14 AM	Right	Ward Street	0.2	1.6
9:15 AM	Right	St Paul Street	0.3	1.9
9:16 AM	Left	Bausch Street	0.2	2.1
9:17 AM	Strait	Smith Street	0.1	2.2
9:17 AM	Strait	Vincent Street	0.2	2.4
9:18 AM	Strait	Jay Street	0.1	2.5
9:18 AM	Strait	School 5 ES Ride By (no loop)	0.1	2.6
9:19 AM	Strait	Jay Street	0.1	2.7
9:19 AM	Left	Broad Street	0.6	3.3
9:22 AM	Right	W Main Street	0.8	4.1
9:25 AM	Veer Left	Chili Ave	0.2	4.3
9:26 AM	Left	Kenwood Ave	0.1	4.4
9:24 AM	Strait	School 29 ES Ride By (no loop)	0.1	4.5
9:25 AM	Strait	Kenwood Ave	0.3	4.8
9:26 AM	Right	Arnett Blvd	0.4	5.2
9:28 AM	Strait	Post Ave	0.7	5.9
9:32 AM	Strait	Post Ave	0.2	6.1
9:33 AM	Left	Congress Ave	0.1	6.2
9:33 AM	Right	Virginia Ave - School 10 ES Ride By (no loop)	0.1	6.3
9:34 AM	Strait	Virginia Ave	0.2	6.5
9:34 AM	Left	Kingsboro Road	0.1	6.6
9:35 AM	Right	Scottsville Road	1.9	8.5
9:43 AM	Right	Paul Road	1.6	10.1
9:47 AM	Left	Paul Road	1.6	11.7
9:56 AM	Left	Paul Road ES Ride By (Reverse bus loop)	0.2	11.9
9:57 AM	Left	Paul Road	0.4	12.3
9:56 AM	Left	Archer Road	0.7	13.0
10:00 AM	Right	Beaver Road Extension	0.2	13.2
10:03 AM	Right	Beaver Road	1.6	14.8
10:09 AM	Left	Chili Ave	0.6	15.4
10:12 AM	Right	Chestnut Ridge Road	0.1	15.5
10:12 AM	Left	Chestnut Ridge ES	0.1	15.6
10:13 AM	Stop	Stage 2 = 15.6 miles / 1 hour 5 minutes		
		Total Miles = 27		
		7 Ride Bys (12 total)		

Ride for Missing Children
National Center for Missing & Exploited
Children
May 18, 2018
Rochester Route Stage 2 (Ver. 3-3-18)



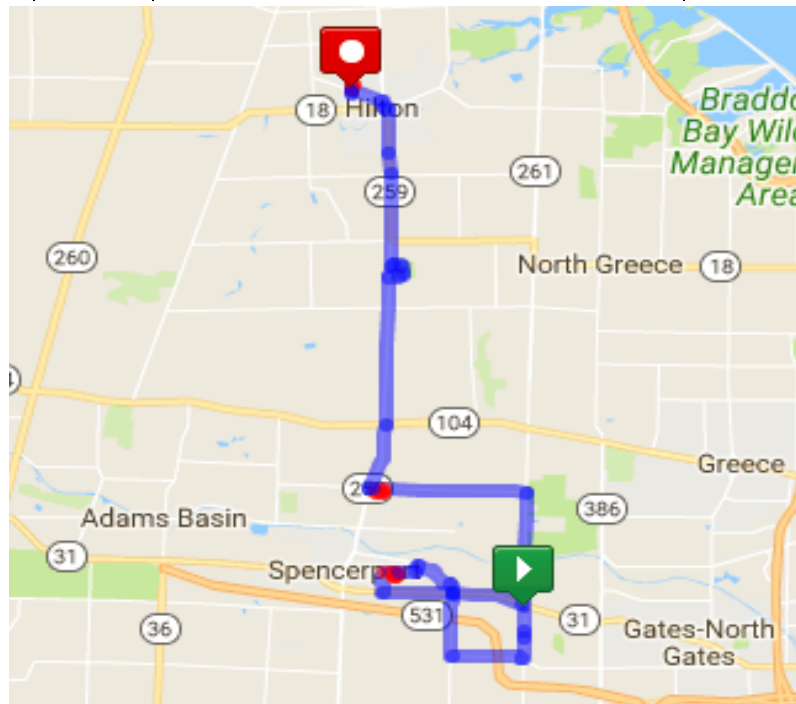
**Ride for Missing Children
National Center for Missing & Exploited
Children
May 18, 2018
Rochester Route Stage 3 (Ver. 3-3-18)**

Time	Direction	Street	Street Distance	Stage Odometer
10:33 AM	Left	Chestnut Ridge Road	1.0	1.0
10:37 AM	Right	Paul Road	1.0	2.0
10:41 AM	Left	Chili Ave	0.3	2.3
10:43 AM	Right	Paul Road	0.6	2.9
10:45 AM	Left	Archer Road	0.5	3.4
10:47 AM	Right	Chili Ave	0.2	3.6
10:48 AM	Left	Chestnut Ridge Road	0.3	3.9
10:49 AM	Left	St Pius ES Ride By (west side of school)	0.3	4.2
10:50 AM	Right	Chili Ave	0.1	4.3
10:50 AM	Right	Sequoia Drive	0.2	4.5
10:51 AM	Right	Laredo Drive	0.3	4.8
10:53 AM	Right	Chili Center Coldwater Road - Florence Brassier ES Ride By (no loop)	0.2	5.0
10:54 AM	Strait	Chili Center Coldwater Road	0.6	5.6
10:57 AM	Right	Westside Drive	0.5	6.1
10:59 AM	Left	Coldwater Road	1.0	7.1
11:03 AM	Left	Walt Disney ES Ride by (reverse bus loop)	0.1	7.2
11:04 AM	Left	Coldwater Road	0.2	7.4
11:05 AM	Right	Buffala Road	1.2	8.6
11:10 AM	Left	Wegman Road	1.3	9.9
11:15 AM	Left	Lyell Road	0.2	10.1
11:16 AM	Left	Neil Armstrong ES Ride by (reverse bus loop)	0.3	10.4
11:18 AM	Left	Lyell Road	2.0	12.4
11:26 AM	Right	Manitou Road	0.7	13.1
11:29 AM	Left	William C Munn ES	0.1	13.2
11:29 AM	Stop	Stage 3 = 13.2 miles / 56 minutes		
		Total Miles = 40.2		
		4 Ride Bys (16 total)		



**Ride for Missing Children
National Center for Missing & Exploited
Children
May 18, 2018
Rochester Route Stage 4 (Ver. 3-3-18)**

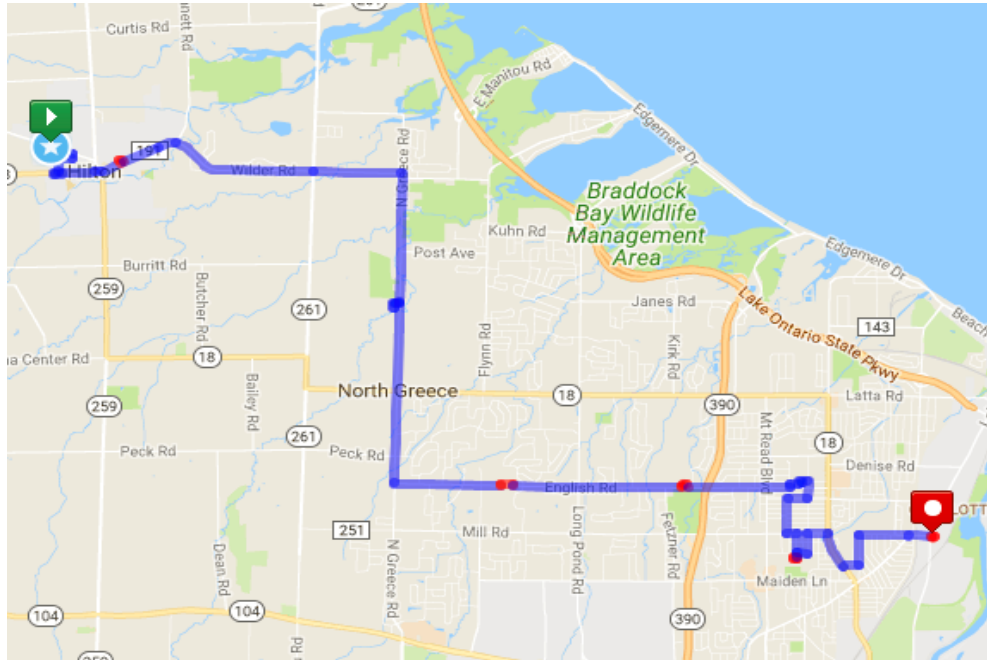
Time	Direction	Street	Street Distance	Stage Odometer
11:49 AM	Right	Manitou Road	0.7	0.7
11:52 AM	Right	Lyell Road	1.0	1.7
11:56 AM	Right	Gillett Road	1.0	2.7
12:00 PM	Left	Nichols Street Rt 31	1.0	3.7
12:04 PM	Right	Bernabi Road	0.2	3.9
12:05 PM	Strait	Leo J Bernabi ES Ride By (Bus loop)	0.1	4.0
12:06 PM	Strait	Ranger Road	0.1	4.1
12:06 PM	Strait	Canal View ES Ride By (Bus loop)	0.1	4.2
12:07 PM	Strait	Ranger Road	0.3	4.5
12:08 PM	Left	EJ Wilson Road	0.1	4.6
12:08 PM	Right	Lyell Ave	0.6	5.2
12:10 PM	Right	Gillett Road	0.1	5.3
12:11 PM	Left	Spencerport Road Rt 31	1.1	6.4
12:16 PM	Left	Manitou Road	1.7	8.1
12:23 PM	Left	Ogden Parma T. L. Road	2.0	10.1
12:31 PM	Left	Terry Taylor ES Ride By (Reverse bus loop)	0.2	10.3
12:32 PM	Left	Ogden Parma T. L. Road	0.1	10.4
12:32 PM	Right	N Union Street	1.0	11.4
12:36 PM	Strait	Hilton Parma T. L. Road	2.3	13.7
12:45 PM	Right	Parma Town Park - Silent Ride By	0.6	14.3
12:48 PM	Right	Hilton Parma T. L. Road	1.8	16.1
12:56 PM	Strait	South Ave	0.6	16.7
12:58 PM	Left	Main Street	0.0	16.7
12:58 PM	Right	Lake Ave	0.2	16.9
12:59 PM	Left	Old Hojack Lane	0.4	17.3
1:01 PM	Right	Merton Williams MS Ride By (Bus loop)	0.2	17.5
1:02 PM	Strait	Village ES - Lunch Stop	0.1	17.6
1:02 PM	Stop	Stage 4 = 17.6 miles / 1 hr 13 minutes		
		Total Miles = 57.8		
		5 Ride Bys (21 total)		
		50 Mile Riders Last Stop		



**Ride for Missing Children
National Center for Missing & Exploited
Children
May 18, 2018
Rochester Route Stage 5 (Ver. 3-3-18)**

Time	Direction	Street	Street Distance	Stage Odometer
1:27 PM	Right	Old Hojack Lane	0.2	0.2
1:28 PM	Right	Henry Street	0.1	0.3
1:28 PM	Right	Grove Street	0.1	0.4
1:29 PM	Left	Heinz Street	0.1	0.5
1:29 PM	Right	West Ave	0.1	0.6
1:30 PM	Left	Quest ES Ride By (Bus loop)	0.1	0.7
1:31 PM	Right	West Ave	0.3	1.0
1:32 PM	Strait	Main Street	0.1	1.1
1:32 PM	Strait	East Ave	0.2	1.3
1:33 PM	Strait	St Paul Lutheran ES Ride By (Bus loop)	0.1	1.4
1:34 PM	Strait	East Ave	0.4	1.8
1:36 PM	Strait	Hilton HS Ride By (no loop)	0.2	2.0
1:37 PM	Strait	Wilder Road	1.5	3.5
1:43 PM	Strait	Frisbee Hill Road	0.9	4.4
1:47 PM	Right	North Greece Road	1.4	5.8
1:53 PM	Right	Northwood ES Ride By (Bus loop)	0.2	6.0
1:54 PM	Right	North Greece Road	2.0	8.0
2:02 PM	Left	English Road	1.0	9.0
2:06 PM	Left	Pine Brook ES Ride By (Reverse bus loop)	0.2	9.2
2:07 PM	Left	English Road	1.7	10.9
2:14 PM	Left	West Ridge ES Ride By (Reverse bus loop)	0.1	11.0
2:15 PM	Left	English Road	1.0	12.0
2:19 PM	Left	Killarney Drive	0.1	12.1
2:19 PM	Right	Sutorious Drive	0.1	12.2
2:20 PM	Left	English Village ES Ride By (Reverse bus loop)	0.1	12.3
2:21 PM	Left	Sutorious Drive	0.0	12.3
2:21 PM	Right	Tait Ave	0.2	12.5
2:22 PM	Right	Britton Road	0.2	12.7
2:23 PM	Left	Benjamin Ave	0.4	13.1
2:25 PM	Left	Dorsey Road	0.1	13.2
2:25 PM	Right	Longridge Ave	0.2	13.4
2:26 PM	Strait	Longridge ES Ride By (Bus loop)	0.2	13.6
2:27 PM	Strait	Longridge Ave	0.0	13.6
2:27 PM	Right	Wildwood Drive	0.1	13.7
2:27 PM	Left	Tait Ave	0.2	13.9
2:28 PM	Right	Dorsey Road	0.2	14.1
2:29 PM	Right	Dewey Ave - Villa Of Hope Ride By (no loop)	0.4	14.5
2:31 PM	Left	Clark Park	0.2	14.7
2:32 PM	Left	Almay Road	0.3	15.0
2:33 PM	Right	Stonewood Ave	0.5	15.5
2:35 PM	Strait	Stonewood Ave	0.2	15.7
2:36 PM	Strait	School 42	0.1	15.8
2:36 PM	Stop	Stage 5 = 15.8 miles / 1 hr 9 minutes		
		Total Miles = 73.6		
		9 Ride Bys (30 total)		

Ride for Missing Children
National Center for Missing & Exploited
Children
May 18, 2018
Rochester Route Stage 5 (Ver. 3-3-18)



Ride for Missing Children
National Center for Missing & Exploited
Children
May 18, 2018
Rochester Route Stage 6 (Ver. 3-3-18)

Time	Direction	Street	Street Distance	Stage Odometer
2:56 PM	Right	Lake Ave	0.1	0.1
2:56 PM	Left	Stonewood Ave	0.1	0.2
2:57 PM	Left	Bennington Drive	1.3	1.5
3:02 PM	Left	Dewey Ave	1.0	2.5
3:06 PM	Left	Ridge Road West	0.2	2.7
3:07 PM	Right	Desmond Street - School 41 Ride By	0.1	2.8
3:08 PM	Right	Palm Street	0.2	3.0
3:09 PM	Left	Dewey Ave	0.6	3.6
3:11 PM	Left	Seneca Parkway	0.4	4.0
3:13 PM	Right	Lake Ave	0.6	4.6
3:15 PM	Left	Driving Park	0.3	4.9
3:16 PM	Left	St Paul Street	0.4	5.3
3:18 PM	Right	Norton Street	1.2	6.5
3:23 PM	Strait	School 22 Ride By	0.2	6.7
3:24 PM	Strait	Norton Street	1.3	8.0
3:29 PM	Right	Waring Road	0.2	8.2
3:30 PM	Right	Lyceum Street	0.6	8.8
3:33 PM	Right	Clifford Ave	2.0	10.8
3:41 PM	Left	Joseph Ave	0.3	11.1
3:42 PM	Right	Upper Falls Blvd	0.5	11.6
3:44 PM	Strait	Bausch Street	0.2	11.8
3:45 PM	Strait	Smith Street	0.2	12.0
3:46 PM	Left	Vincent Street S	0.1	12.1
3:46 PM	Strait	Jay Street	0.6	12.7
3:49 PM	Left	Saxton Street	0.1	12.8
3:49 PM	Right	School 17 ES	0.1	12.9
3:50 PM	Stop	Stage 6 = 12.9 miles / 54 minutes		
		Total Miles = 86.5		
		2 Ride Bys (32 total)		



Ride for Missing Children
National Center for Missing & Exploited
Children
May 18, 2018
Rochester Route Stage 7 (Ver. 3-3-18)

Time	Direction	Street	Street Distance	Stage Odometer
4:10 PM	Right	Orchard Street	0.1	0.1
4:11 PM	Right	Jay Street	0.4	0.5
4:13 PM	Right	W Broad Street	0.5	1.0
4:15 PM	Right	W Main Street	0.5	1.5
4:17 PM	Left	Jefferson Ave	1.1	2.6
4:22 PM	Right	South Plymouth Ave	0.5	3.1
4:24 PM	Right	Genesee Street	0.8	3.9
4:28 PM	Left	Arnett Blvd	0.7	4.6
4:31 PM	Left	Thurston Road	0.8	5.4
4:34 PM	Right	Brooks Ave	0.1	5.5
4:34 PM	Right	Genesee Park Blvd	0.9	6.4
4:38 PM	Left	Chili Avenue	0.7	7.1
4:41 PM	Right	Hinchey Road	1.9	9.0
4:49 PM	Left	Pixley Road	1.0	10.0
4:53 PM	Right	Westside Drive	1.0	11.0
4:57 PM	Right	Trabold Road	1.0	12.0
5:01 PM	Right	Courtright Lane	0.4	12.4
5:03 PM	Left	Rivera Drive	0.1	12.5
5:04 PM	Left	Hinkley Lane - 5 min Stop for Sag Wagon	0.4	12.9
5:11 PM	Right	Trabold Road	0.3	13.2
5:12 PM	Left	Buffalo Road (Rt 33)	0.3	13.5
5:15 PM	Right	Elmgrove Road (Rt 386)	0.7	14.2
5:16 PM	Right	Total Sports Experience	0.1	14.3
	Finish	Stage 7 = 14.3 miles / 1 hr 6 minutes		
		Total Miles = 100.8		

