RUSSELL GRAPHICS COPYRIGHT 2011

PROPERTY MAP OF

MAGNITUDO CHARTOGRAPHIE VOLUPTUA

WINDSOR

VERMONT

TOWN OF WINDSOR - WINDSOR COUNTY - VERMONT

LEGEND OF SYMBOLS

524001.123	Parcel Number
100 A	Deed Acres
100.5 AC	Computed Acres
100.25 AS	Surveyed Acres
500(s)	Scaled Dimensions
450.15	Deed or Survey Dim.
Lot 23	Subdivision Lot No.
5	Vermont Route
103	Town Rd Number
116	Filed Survey No.
	Building Approx. Location
	Property Line
	Town Line
	River as a Property Line
	River thru Parcel
R.O.W.	Private R.O.W.
	Town Parcels
	Exempt Land
	VT State Land

Maps Current as of
AUGUST 2015

This Map was prepared using AutoCad Map. All Data meets or exceeds specifications outlined in the Vermont Mapping Guidelines. This Map is the sole property of the Town. Any copy, Paper or Digital, shall not be given without permission from the Town.

THIS IS NOT A SURVEY...
This Map was prepared from Deeds & Surveys recorded in the Town Clerk's Office. The accuracy of this map is determined by the filed information. ALL INFORMATION IS SUBJECT TO CHANGE.

Town of Windsor
Birthplace of Vermont - 1777

PARCEL MAPS
18" X 18" SIZE

Digital Mapping Prepared By
RUSSELL GRAPHICS
2207 Hopeton Ave.
Raleigh, NC 27614
802-309-8200
www.imapvt.com
imapvt@nc.rr.com

This Map is the Property of the
TOWN CLERK

Copyright (C) 2015 Russell Graphics, All Rights Reserved

Original Maps Completed April 1992

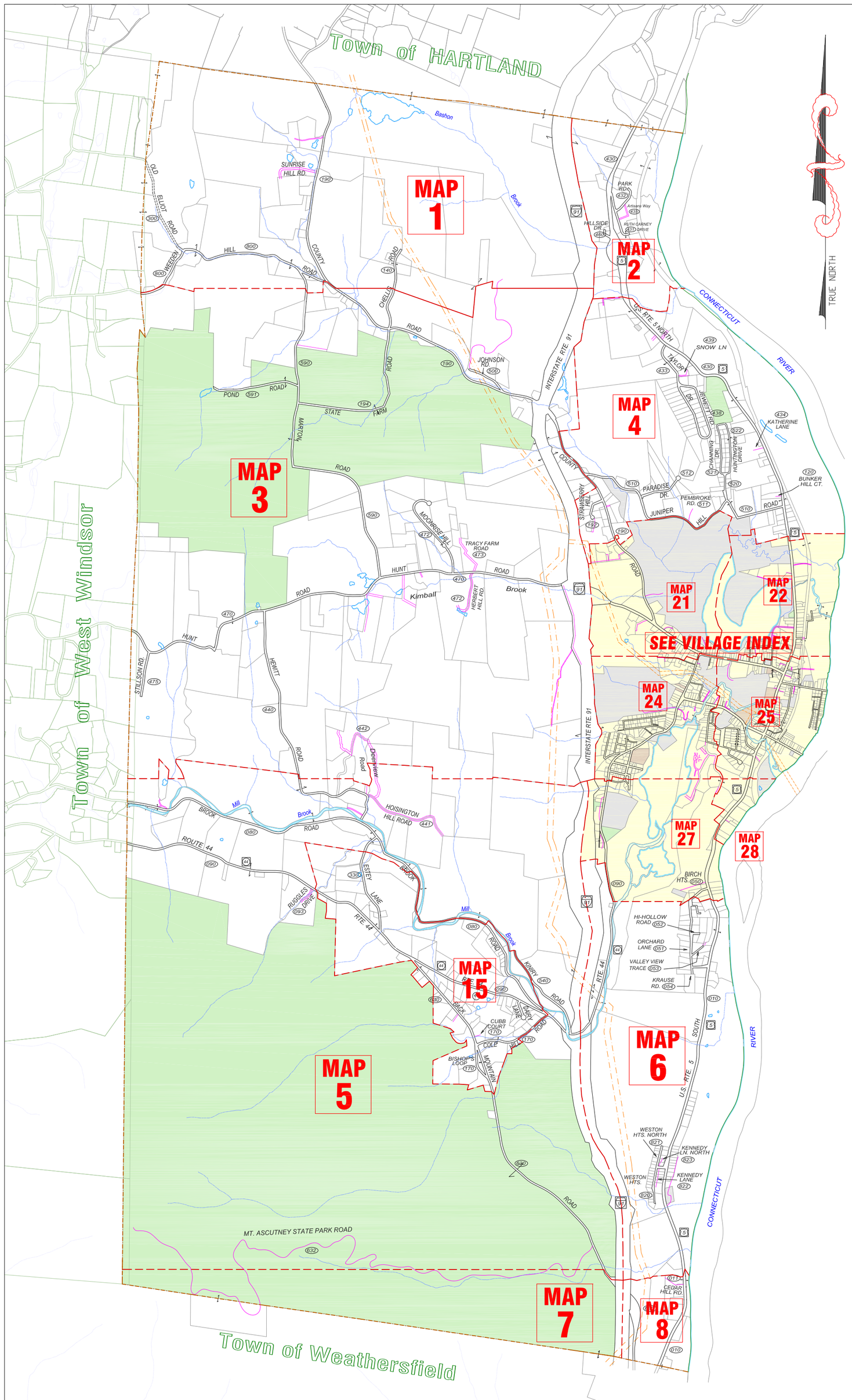

ROAD LIST

Alphabetical by Road Name

Road No.	Street Name	Map Location
030	Acme St.	25
565	Apothecary Lane	25
435	Artisans Way	2
020	Ascutney Street	5,21,24,27
791	Autumn Lane	24
630	Back Mountain Road	5,8,15
040	Bavier Avenue	24
670	Belaski Road	24
091	Belknap Lane	27
050	Birch Heights	6,27
631	Bishop's Loop	15
060	Bridge Street	25
070	Broad Street	24
080	Brook Road	5,15
110	Buena Vista Court	25
120	Bunker Hill Court	4
011	Cedar Hill Drive	8
021	Cemetery Road	24
130	Central Street	25
521	Channing Drive	4
196	Chellis Road	1
150	Cherry Street	24
160	Clough Avenue	24
170	Cole Hill Road	15
180	Coolidge Court	22
190	County Road	1,3,4,21
200	Court Street	22,25
491	Cross Stret	25
230	Crystal Street	24
140	Cubb Court	15
220	Dairy Lane	15
240	Day Street	3,24
442	Deerview Road	3, 5
250	Depot Avenue	25
260	Dewey Avenue	21,24
270	Dorrance Street	24
280	Dunham Avenue	25
290	Durkee Street	25
437	Eddie's Place	22
310	Elm Street	24
320	Enright Avenue	24
330	Estey Lane	1,5,15
566	Etta Fraiser Drive	25
340	Everett Lane	22
350	Fairview	24,27
370	Farnsworth Court	24
380	Fitch Court	24
390	Foster Avenue	25
400	Front Street	25
562	G Company Road	22
410	Hall Street	24
092	Harris Road	27
436	Hemlock Drive	22
472	Herbert Hill Road	3
440	Hewett Road	3,5
052	Hi-Hollow Road	6
460	Hillside Drive	2
441	Hoisington Hill Road	5
420	Hubbard Brook Road	22
470	Hunt Road	3,21
522	Huntington Drive	4
792	Ice House Road	25
480	Jacob Street	22
490	Jarvis Street	25
438	Jewett Road	4
193	Johnson Road	3
510	Juniper Hill Road	4

Road No.	Street Name	Map Location
434	Katherine Lane	4
822	Kennedy Drive	6
823	Kennedy Drive North	6
530	Kiniry Street	24
054	Krause Road	6
550	Lowell Street	24,25
742	MacLeay Royce Drive	25
560	Main Street	22,25
570	Maple Street	25
564	Marcoux Drive	25
580	Marcy Court	25
590	Marton Road	1,3
561	Maxwell Perkins Lane	22
600	McCarty Avenue	25
610	McClinton Avenue	25
100	McKenzie Drive	24
620	Meadow Lane	25
474	Moonrise Hill	3
520	Morningside Drive	4
632	Mt. Ascutney State Park Rd.	5, 7
793	Museum Road	24
640	National Street	25
300	Old Elliot Road	1
671	Old Mill Pond Road	24
051	Orchard Lane	6
512	Paradise Drive	4
432	Park Road	2
012	Pasco Way	25
511	Pembroke Road	4
650	Phelps Court	25
660	Pine Street	22
231	Pleasant Street	24
252	Point Shop Lane	25
591	Pond Road	3
741	Pump Station Road	21
251	Railroad Avenue	25
690	Ridge Lane	
700	River Street	25
090	Route 44 (Brownsville Rd.)	5,6,15
093	Ruggles Drive	5
710	Runnemede Lane	22
431	Ruth Carney Drive	2
730	Sherwin Avenue	24
439	Snow Lane	4
632	State Park Road	5, 7
194	State Farm Road	3
740	State Street	21,22,24,25
475	Stillson Road	3
192	Strawberry Hill	4
195	Sunrise Hill	1
540	Sunset Lane	15
433	Taylor Drive	4
770	Terrace Street	24
672	The Plateau	25,28
471	Time L Tell Road	21
780	Timson Avenue	24
473	Tracy Farm Road	3
790	Union Street	24,25
430	US Rte. 5 North	2,4,22
010	US Rte. 5 South	6,8,28
053	Valley View Trace	6
210	Village Green	22,25
800	Weeden Hill Road	1,3
810	Wells Street	25
820	Weston Heights	6
821	Weston Heights North	6
830	Wright Court	25

Digital Mapping Prepared By
RUSSELL GRAPHICS
2207 Hopeton Ave.
Raleigh, NC 27614
802-309-8200
www.imapvt.com

This is not a SURVEY...
This Map was prepared from Deeds & Surveys recorded in the Town Clerk's Office. The accuracy of this map is determined by the filed information. ALL INFORMATION IS SUBJECT TO CHANGE
Copyright 2015 Russell Graphics - All rights Reserved

This Map was prepared using AutoCad Map. All Data meets or exceeds specifications outlined in the Vermont Mapping Guidelines. This Map is the sole property of the Town. Any copy, Paper or Digital, shall not be given without permission from the Town.

LEGEND OF SYMBOLS

524001.123 Parcel Number
100 A Deed Acres
100.5 AC Computed Acres
100.25 AS Surveyed Acres
500(s) Scaled Dimensions
450.15 Deed or Survey Dim.
Lot 23 Subdivision Lot No.
Vermont Route
103 Town Rd Number
118 Filed Survey No.
Building Approx. Location
Property Line
Town Line
River as a Property Line
River thru Parcel
Private R.O.W.
Town Parcels
Exempt Land
VT State Land

NORTH

0 500 1500 2500 4000
Scale in Feet

PROPERTY MAP OF WINDSOR VERMONT

AUG. 2015

INDEX MAP

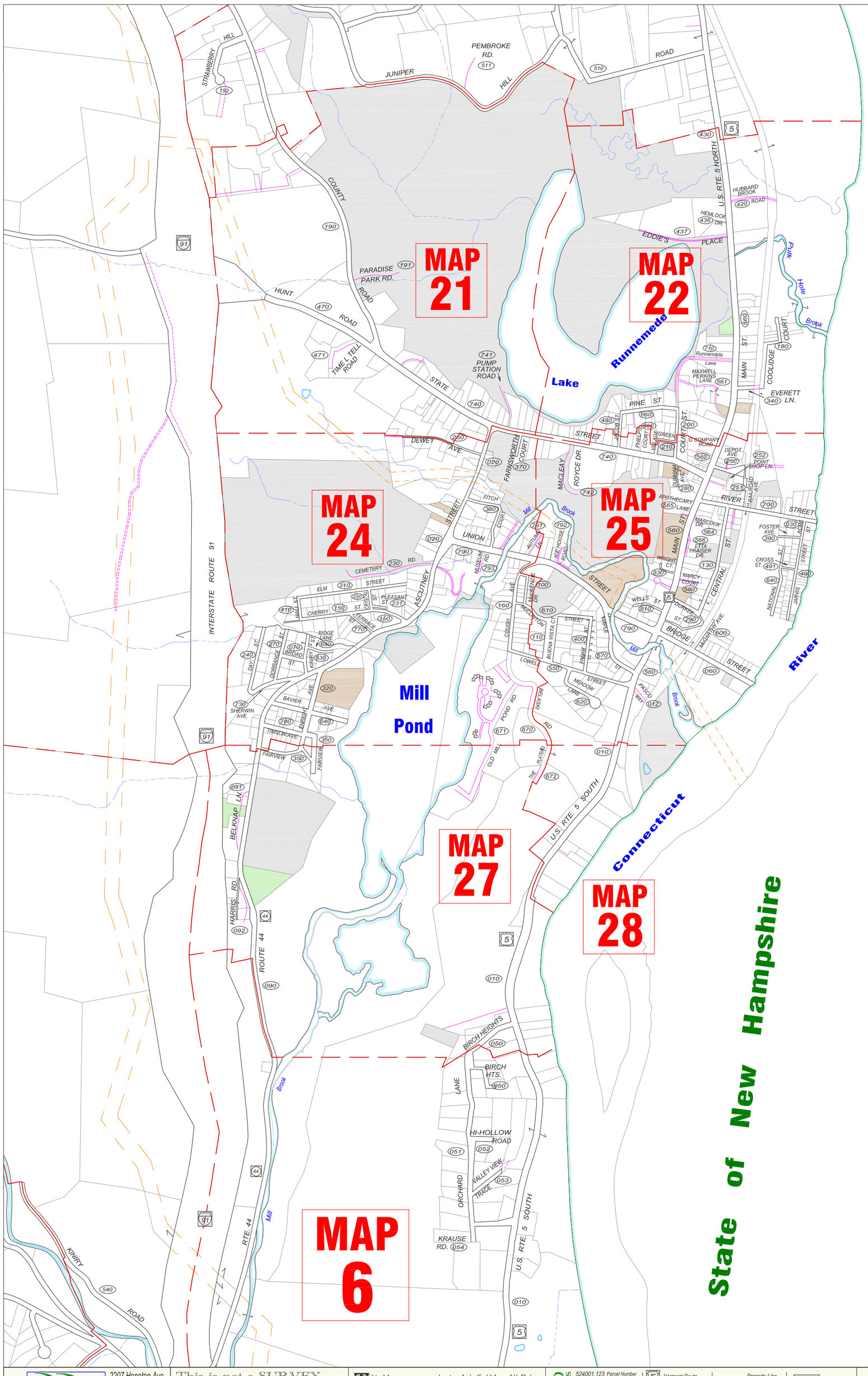

ROAD LIST

Alphabetical by Road Name

Road No.	Street Name	Map Location
030	Acme St.	25
565	Apothecary Lane	25
435	Artisans Way	2
020	Ascutney Street	5,21,24,27
791	Autumn Lane	24
630	Back Mountain Road	5,8,15
040	Bavier Avenue	24
670	Belaski Road	24
091	Belknap Lane	27
050	Birch Heights	6,27
631	Bishop's Loop	15
060	Bridge Street	25
070	Broad Street	24
080	Brook Road	5,15
110	Buena Vista Court	25
120	Bunker Hill Court	4
011	Cedar Hill Drive	8
021	Cemetery Road	24
130	Central Street	25
521	Channing Drive	4
196	Chellis Road	1
150	Cherry Street	24
160	Clough Avenue	24
170	Cole Hill Road	15
180	Coolidge Court	22
190	County Road	1,3,4,21
200	Court Street	22,25
491	Cross Stret	25
230	Crystal Street	24
140	Cubb Court	15
220	Dairy Lane	15
240	Day Street	3,24
442	Deerview Road	3, 5
250	Depot Avenue	25
260	Dewey Avenue	21,24
270	Dorrance Street	24
280	Dunham Avenue	25
290	Durkee Street	25
437	Eddie's Place	22
310	Elm Street	24
320	Enright Avenue	24
330	Estey Lane	1,5,15
566	Etta Fraiser Drive	25
340	Everett Lane	22
350	Fairview	24,27
370	Farnsworth Court	24
380	Fitch Court	24
390	Foster Avenue	25
400	Front Street	25
562	G Company Road	22
410	Hall Street	24
092	Harris Road	27
436	Hemlock Drive	22
472	Herbert Hill Road	3
440	Hewett Road	3,5
052	Hi-Hollow Road	6
460	Hillside Drive	2
441	Hoisington Hill Road	5
420	Hubbard Brook Road	22
470	Hunt Road	3,21
522	Huntington Drive	4
792	Ice House Road	25
480	Jacob Street	22
490	Jarvis Street	25
438	Jewett Road	4
193	Johnson Road	3
510	Juniper Hill Road	4
434	Katherine Lane	4
822	Kennedy Drive	6
823	Kennedy Drive North	6
530	Kiniry Street	24
054	Krause Road	6
550	Lowell Street	24,25
742	MacLeay Royce Drive	25
560	Main Street	22,25
570	Maple Street	25
564	Marcoux Drive	25
580	Marcy Court	25
590	Marton Road	1,3
561	Maxwell Perkins Lane	22
600	McCarty Avenue	25
610	McClinton Avenue	25
100	McKenzie Drive	24
620	Meadow Lane	25
474	Moonrise Hill	3
520	Morningside Drive	4
632	Mt. Ascutney State Park Rd.	5, 7
793	Museum Road	24
640	National Street	25
300	Old Elliot Road	1
671	Old Mill Pond Road	24
051	Orchard Lane	6
512	Paradise Drive	4
432	Park Road	2
012	Pasco Way	25
511	Pembroke Road	4
650	Phelps Court	25
660	Pine Street	22
231	Pleasant Street	24
252	Point Shop Lane	25
591	Pond Road	3
741	Pump Station Road	21
251	Railroad Avenue	25
690	Ridge Lane	
700	River Street	25
090	Route 44 (Brownsville Rd.)	5,6,15
093	Ruggles Drive	5
710	Runnemede Lane	22
431	Ruth Carney Drive	2
730	Sherwin Avenue	24
439	Snow Lane	4
194	State Farm Road	3
740	State Street	21,22,24,25
475	Stillson Road	3
192	Strawberry Hill	4
195	Sunrise Hill	1
540	Sunset Lane	15
433	Taylor Drive	4
770	Terrace Street	24
672	The Plateau	25,28
471	Time L Tell Road	21
780	Timson Avenue	24
473	Tracy Farm Road	3
790	Union Street	24,25
430	US Rte. 5 North	2,4,22
010	US Rte. 5 South	6,8,28
053	Valley View Trace	6
210	Village Green	22,25
800	Weeden Hill Road	1,3
810	Wells Street	25
820	Weston Heights	6
821	Weston Heights North	6
830	Wright Court	25

Digital Mapping Prepared By
RUSSELL GRAPHICS
2207 Hopeton Ave.
Raleigh, NC 27614
802-309-8200
www.imapvt.com

This is not a SURVEY...
This Map was prepared from Deeds & Surveys recorded in the Town Clerk's Office. The accuracy of this map is determined by the filed information. ALL INFORMATION IS SUBJECT TO CHANGE.
Copyright 2015 Russell Graphics - All rights Reserved

This Map was prepared using AutoCad Map. All Data meets or exceeds specifications outlined in the Vermont Mapping Guidelines. This Map is the sole property of the Town. Any copy, Paper or Digital, shall not be given without permission from the Town.

LEGEND OF SYMBOLS

524001.123 Parcel Number
100 A Deed Acres
100.5 AC Computed Acres
100.25 AS Surveyed Acres
500(s) Scaled Dimensions
450.15 Deed or Survey Dim.
Lot 23 Subdivision Lot No.
5 Vermont Route
103 Town Rd Number
116 Filed Survey No.
Building Approx. Location
Property Line
Town Line
River as a Property Line
River thru Parcel
ROW Private R.O.W.
Town Parcels
Exempt Land
VT State Land

NORTH

0 200 600 1000 1600
Scale in Feet

PROPERTY MAP OF
WINDSOR
VERMONT

AUG. 2015

VILLAGE INDEX MAP

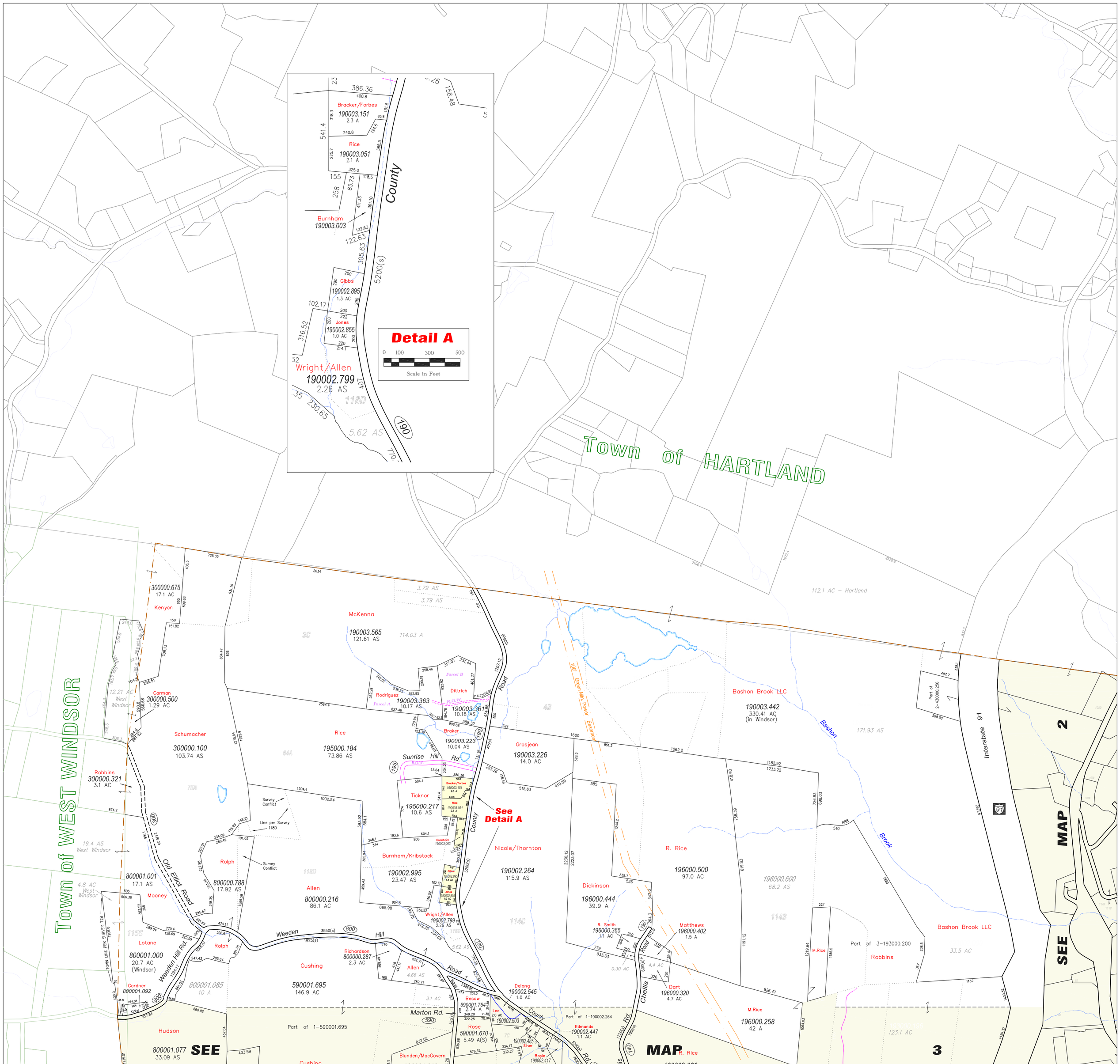

Digital Mapping Prepared By
RUSSELL GRAPHICS
2207 Hopeton Ave.
Raleigh, NC 27614
802-309-8200
www.imapvt.com

This is not a SURVEY...
This Map was prepared from Deeds & Surveys recorded in the Town Clerk's Office. The accuracy of this map is determined by the filed information. ALL INFORMATION IS SUBJECT TO CHANGE.
Copyright 2015 Russell Graphics - All rights Reserved

This Map was prepared using AutoCad Map. All Data meets or exceeds specifications outlined in the Vermont Mapping Guidelines. This Map is the sole property of the Town. Any copy, Paper or Digital, shall not be given without permission from the Town.

LEGEND OF SYMBOLS

524001.123	Parcel Number
100 A	Deed Acres
100.5 AC	Computed Acres
100.25 AS	Surveyed Acres
500(s)	Scaled Dimensions
450.15	Deed or Survey Dim.
Lot 23	Subdivision Lot No.
5	Vermont Route
103	Town Rd Number
116	Filed Survey No.
	Building Approx. Location
	Property Line
	Town Line
	River as a Property Line
	River thru Parcel
R.O.W.	Private R.O.W.
	Town Parcels
	Exempt Land
	VT State Land

NORTH

0 200 600 1000
Scale in Feet

Map Index

West Windsor	Hartland
	2
5	6

PROPERTY MAP OF
WINDSOR
VERMONT

AUG. 2015

MAP 1

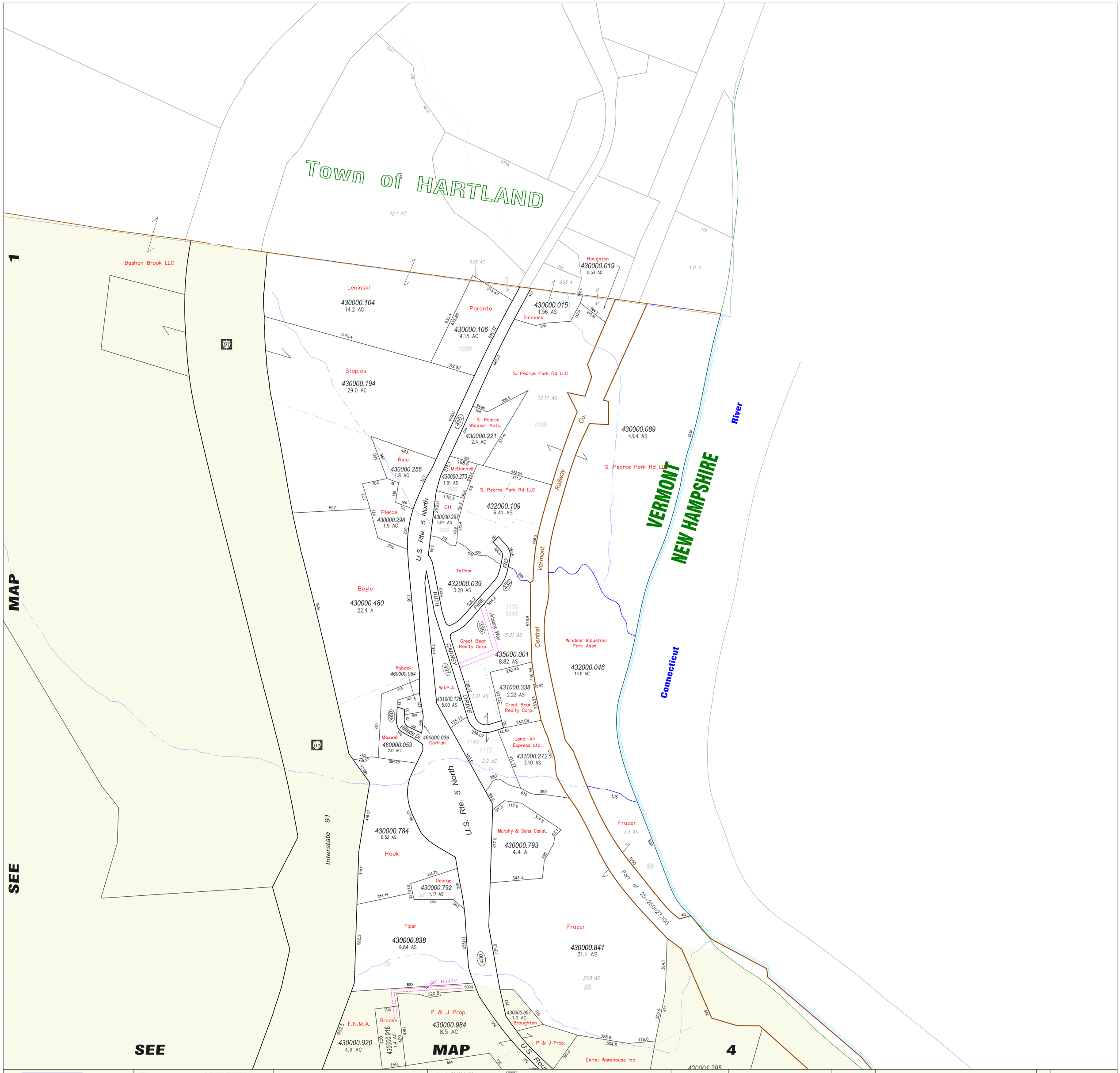

Digital Mapping Prepared By
RUSSELL GRAPHICS
2207 Hopeton Ave.
Raleigh, NC 27614
802-309-8200
www.imapvt.com

This is not a SURVEY...
This Map was prepared from Deeds & Surveys recorded in the Town Clerk's Office. The accuracy of this map is determined by the filed information. ALL INFORMATION IS SUBJECT TO CHANGE

Copyright 2015 Russell Graphics - All rights Reserved

This Map was prepared using AutoCad Map. All Data meets or exceeds specifications outlined in the Vermont Mapping Guidelines. This Map is the sole property of the Town. Any copy, Paper or Digital, shall not be given without permission from the Town.

LEGEND OF SYMBOLS

524001.123	Parcel Number
100 A	Deed Acres
100.5 AC	Computed Acres
100.25 AS	Surveyed Acres
500(s)	Scaled Dimensions
450.15	Deed or Survey Dim.
Lot 23	Subdivision Lot No.
5	Vermont Route
103	Town Rd Number
118	Filed Survey No.
	Building Approx. Location
	Property Line
	Town Line
	River as a Property Line
	River thru Parcel
	Private R.O.W.
	Town Parcels
	Exempt Land
	VT State Land

NORTH

0 100 300 500
Scale in Feet

Map Index
Hartland: 1, 3, 4
New Hampshire

PROPERTY MAP OF
WINDSOR
VERMONT

AUG. 2015

MAP 2

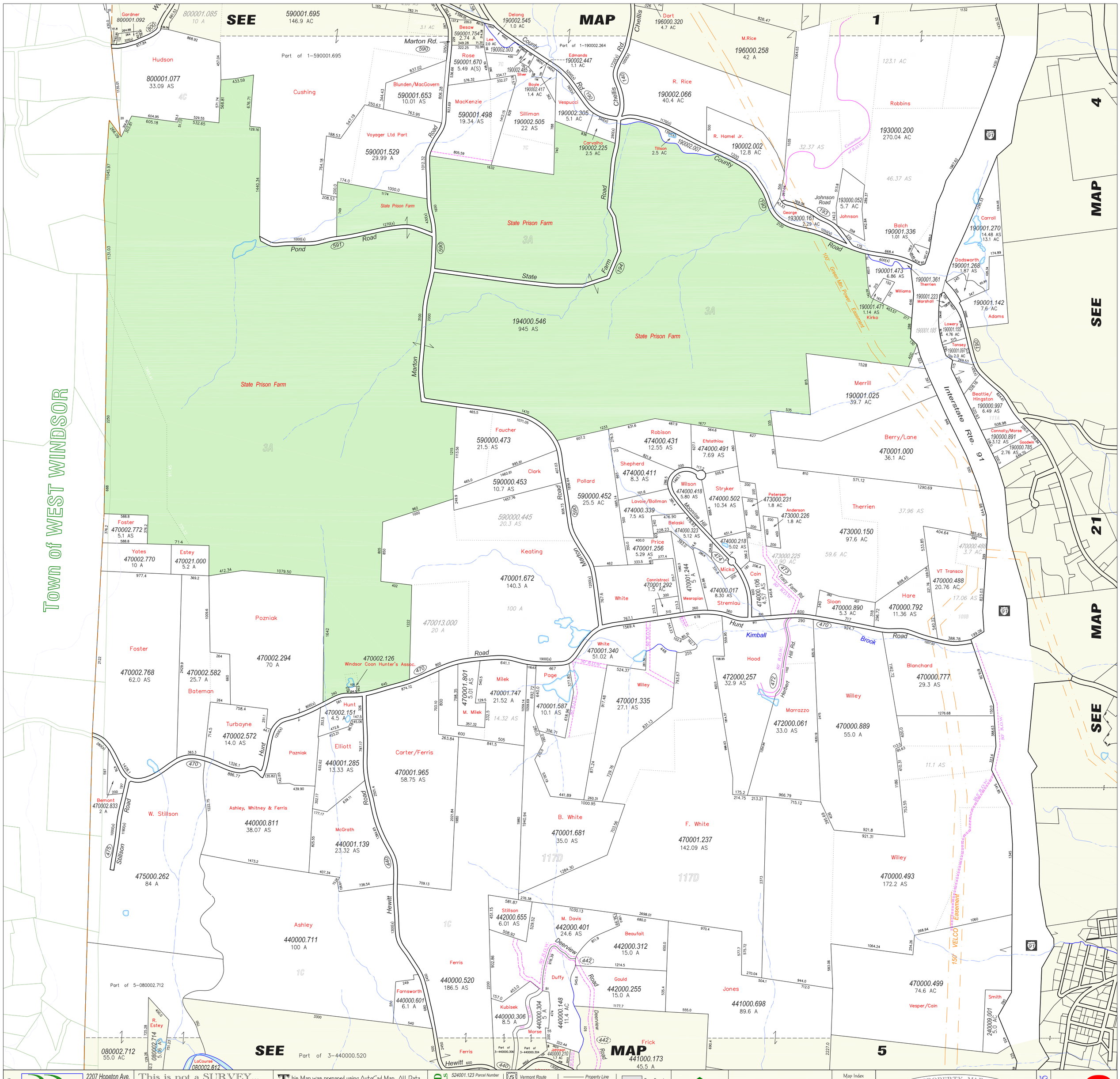

Digital Mapping Prepared By
RUSSELL GRAPHICS
2207 Hopeton Ave.
Raleigh, NC 27614
802-309-8200
www.imapvt.com

This is not a SURVEY...
This Map was prepared from Deeds & Surveys recorded in the Town Clerk's Office. The accuracy of this map is determined by the filed information. ALL INFORMATION IS SUBJECT TO CHANGE.
Copyright 2015 Russell Graphics - All rights Reserved

This Map was prepared using AutoCad Map. All Data meets or exceeds specifications outlined in the Vermont Mapping Guidelines. This Map is the sole property of the Town. Any copy, Paper or Digital, shall not be given without permission from the Town.

LEGEND OF SYMBOLS

524001.123 Parcel Number
100 A Deed Acres
100.5 AC Computed Acres
100.25 AS Surveyed Acres
500(s) Scaled Dimensions
450.15 Deed or Survey Dim.
Lot 23 Subdivision Lot No.
5 Vermont Route
103 Town Rd Number
116 Filed Survey No.
Building Approx. Location
Property Line
Town Line
River as a Property Line
River thru Parcel
R.O.W. Private R.O.W.
Town Parcels
Exempt Land
VT State Land

NORTH

0 200 600 1000
Scale in Feet

Map Index

West Windsor	1	2
		4
	5	6

PROPERTY MAP OF
WINDSOR
VERMONT

AUG. 2015

MAP 3

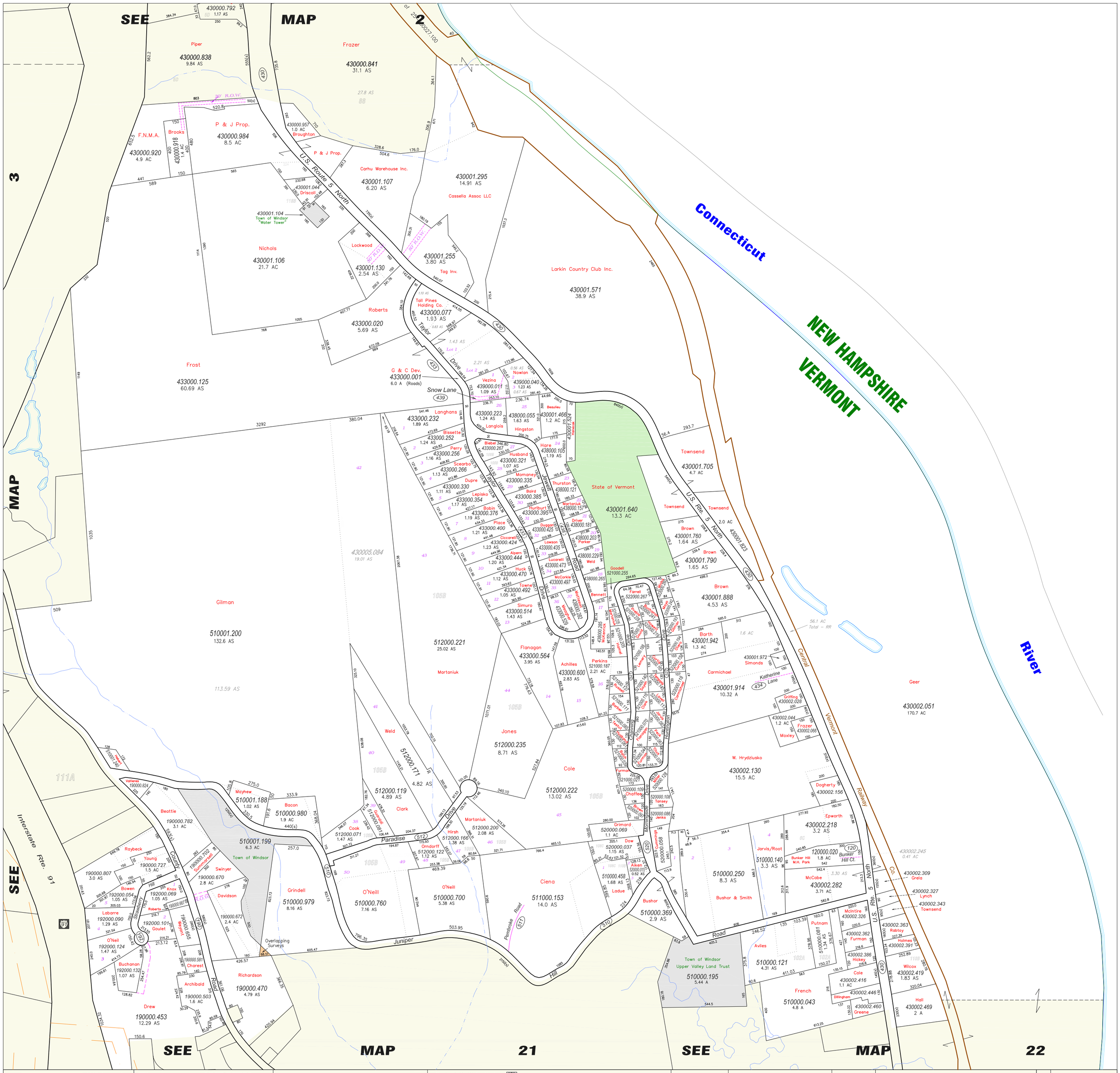

Digital Mapping Prepared By
RUSSELL GRAPHICS
2207 Hopeton Ave.
Raleigh, NC 27614
802-309-8200
www.imapvt.com

This is not a SURVEY...
This Map was prepared from Deeds & Surveys recorded in the Town Clerk's Office. The accuracy of this map is determined by the filed information. ALL INFORMATION IS SUBJECT TO CHANGE.
Copyright 2015 Russell Graphics - All rights Reserved

This Map was prepared using AutoCad Map. All Data meets or exceeds specifications outlined in the Vermont Mapping Guidelines. This Map is the sole property of the Town. Any copy, Paper or Digital, shall not be given without permission from the Town.

LEGEND OF SYMBOLS

524001.123	Parcel Number
100 A	Deed Acres
100.5 AC	Computed Acres
100.25 AS	Surveyed Acres
500(s)	Scaled Dimensions
450.15	Deed or Survey Dim.
Lot 23	Subdivision Lot No.
5	Vermont Route
103	Town Rd Number
116	Filed Survey No.
	Building Approx. Location
	Property Line
	Town Line
	River as a Property Line
	River thru Parcel
	Private R.O.W.
	Town Parcels
	Exempt Land
	VT State Lands

NORTH

0 100 300 500
Scale in Feet

Map Index

1	2	New Hampshire
3		
5	6	

PROPERTY MAP OF
WINDSOR
VERMONT

AUG. 2015

MAP 4

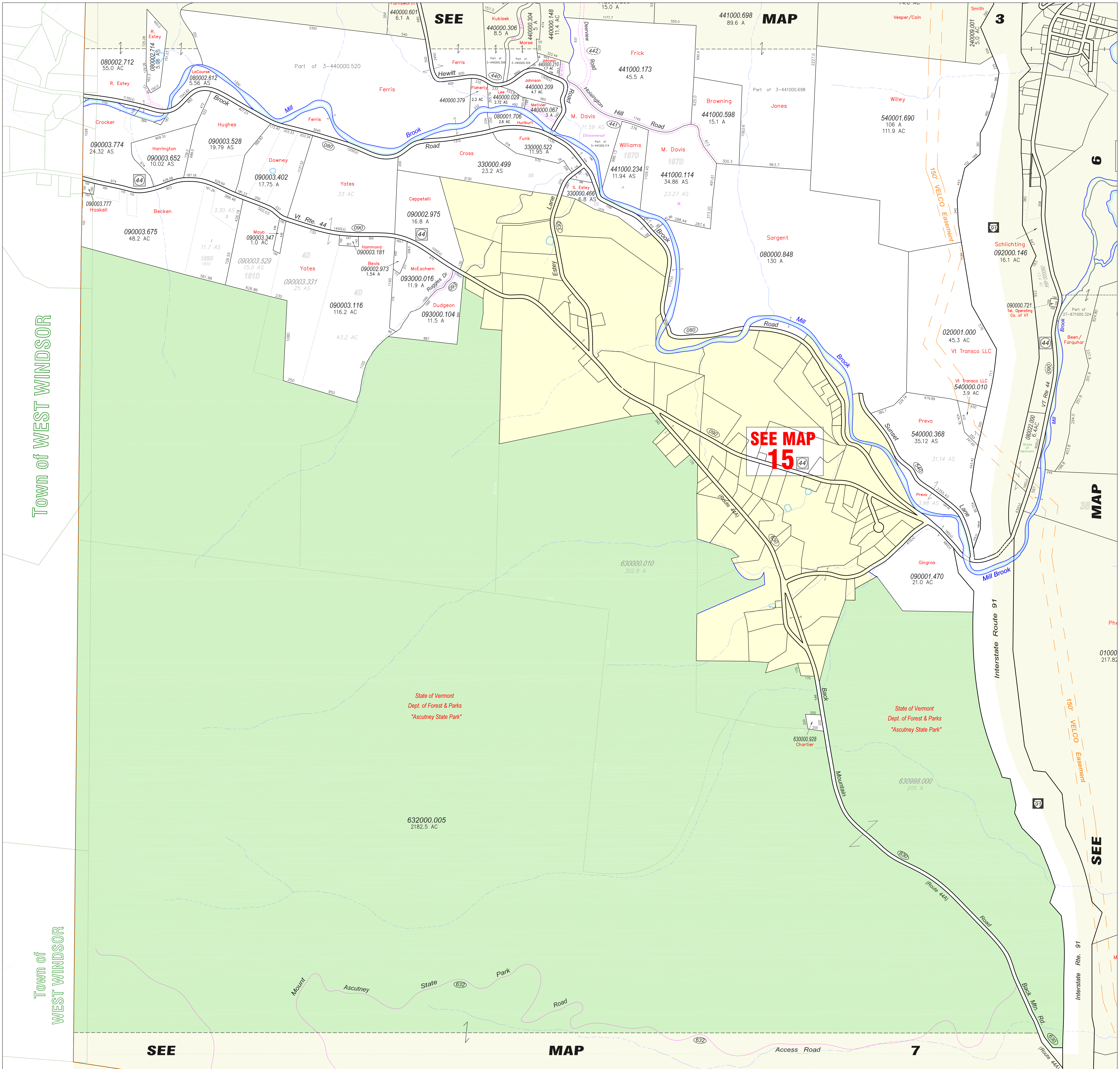

Digital Mapping Prepared By
RUSSELL GRAPHICS
2207 Hopeton Ave.
Raleigh, NC 27614
802-309-8200
www.imapvt.com

This is not a SURVEY...
This Map was prepared from Deeds & Surveys recorded in the Town Clerk's Office. The accuracy of this map is determined by the filed information. ALL INFORMATION IS SUBJECT TO CHANGE.

Copyright 2015 Russell Graphics - All rights Reserved

This Map was prepared using AutoCad Map. All Data meets or exceeds specifications outlined in the Vermont Mapping Guidelines. This Map is the sole property of the Town. Any copy, Paper or Digital, shall not be given without permission from the Town.

LEGEND OF SYMBOLS

524001.123 Parcel Number
100 A Deed Acres
100.5 AC Computed Acres
100.25 AS Surveyed Acres
500(s) Scaled Dimensions
450.15 Deed or Survey Dim.
Lot 23 Subdivision Lot No.
5 Vermont Route
103 Town Rd Number
116 Filed Survey No.
Building Approx. Location
Property Line
Town Line
River as a Property Line
River thru Parcel
Private R.O.W.
Town Parcels
Exempt Land
VT State Land

NORTH

0 200 600 1000
Scale in Feet

Map Index
West Windsor | 3 | 4 | 6 | 7 | 8

PROPERTY MAP OF
WINDSOR
VERMONT

AUG. 2015

MAP 5

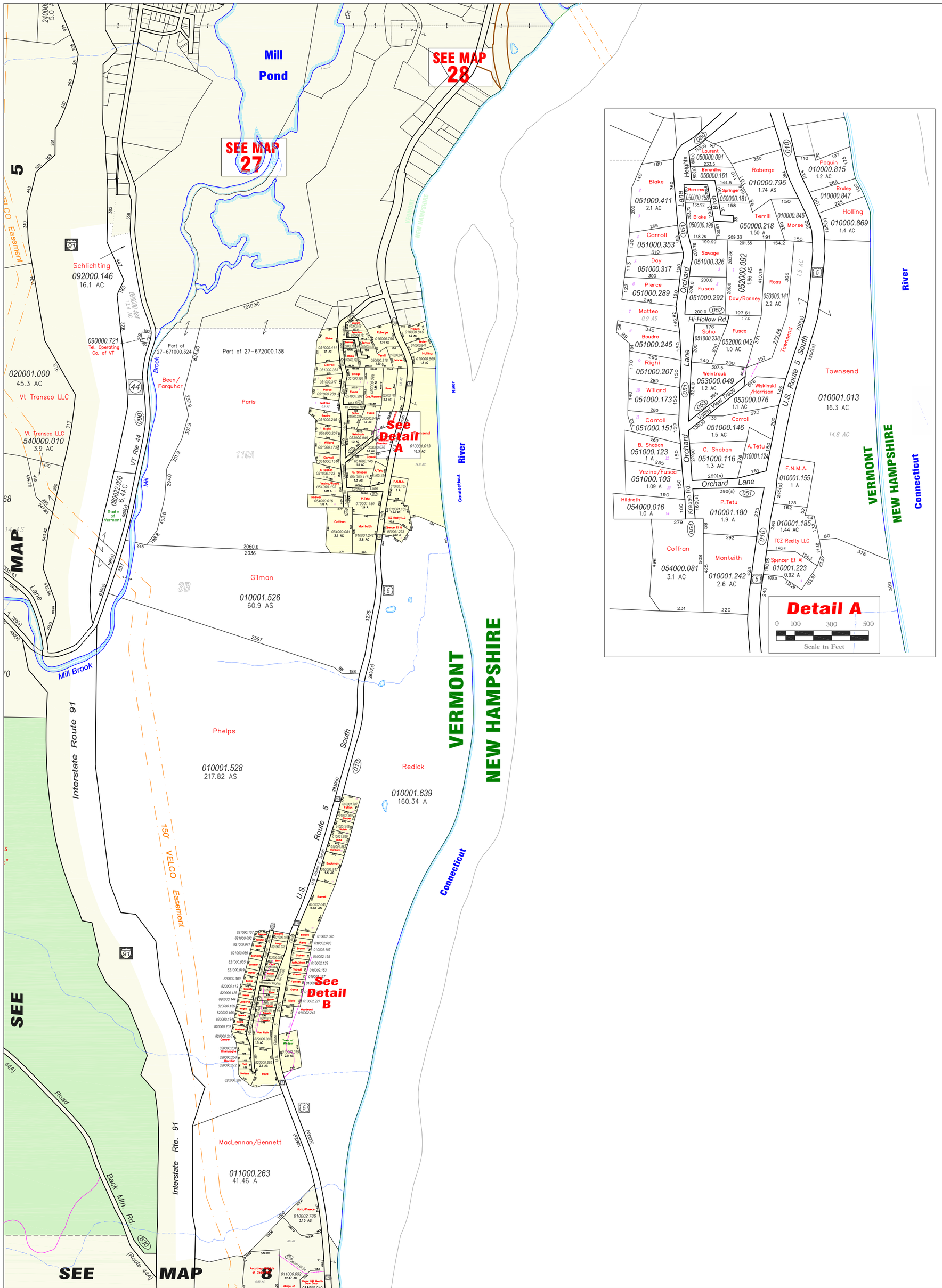

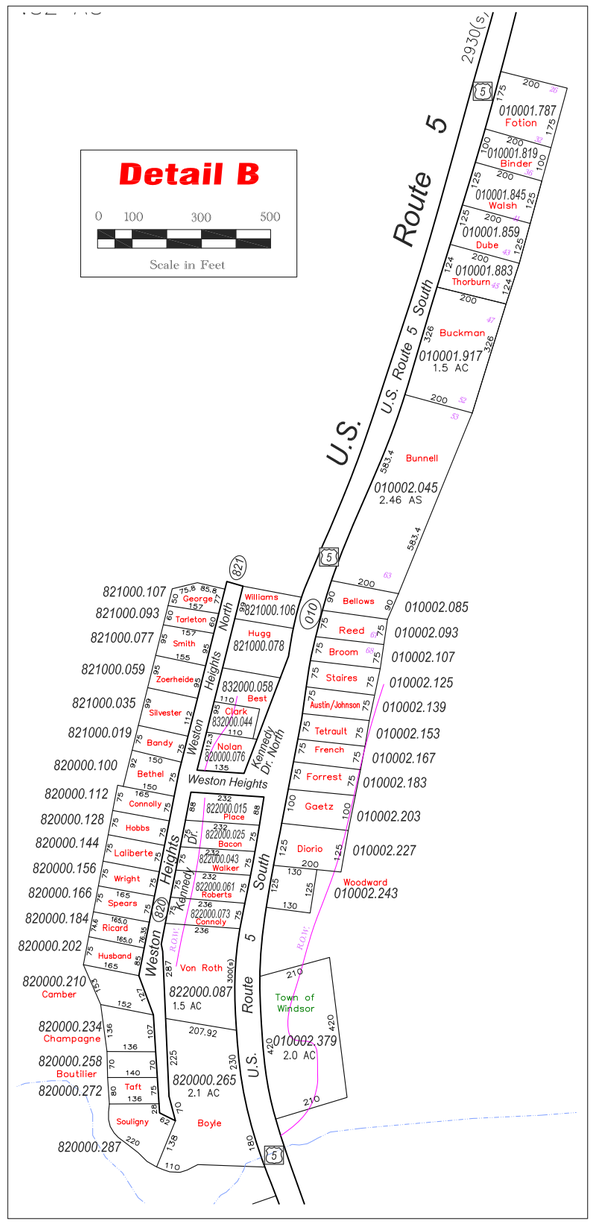

Digital Mapping Prepared By
RUSSELL GRAPHICS
2207 Hopeton Ave.
Raleigh, NC 27614
802-309-8200
www.imapvt.com

This is not a SURVEY...
This Map was prepared from Deeds & Surveys recorded in the Town Clerk's Office. The accuracy of this map is determined by the filed information. ALL INFORMATION IS SUBJECT TO CHANGE.
Copyright 2015 Russell Graphics - All rights Reserved

This Map was prepared using AutoCad Map. All Data meets or exceeds specifications outlined in the Vermont Mapping Guidelines. This Map is the sole property of the Town. Any copy, Paper or Digital, shall not be given without permission from the Town.

LEGEND OF SYMBOLS

524001.123	Parcel Number
100 A	Deed Acres
100.5 AC	Computed Acres
100.25 AS	Surveyed Acres
500(s)	Scaled Dimensions
450.15	Deed or Survey Dim.
Lot 23	Subdivision Lot No.
5	Vermont Route
103	Town Rd Number
116	Filed Survey No.
	Building Approx. Location
	Property Line
	Town Line
	River as a Property Line
	River thru Parcel
	Private R.O.W.
	Town Parcels
	Exempt Land
	VT State Land

NORTH

0 200 600 1000
Scale in Feet

Map Index

3	4	New Hampshire
5		
7	8	

PROPERTY MAP OF
WINDSOR
VERMONT

AUG. 2015

MAP 6

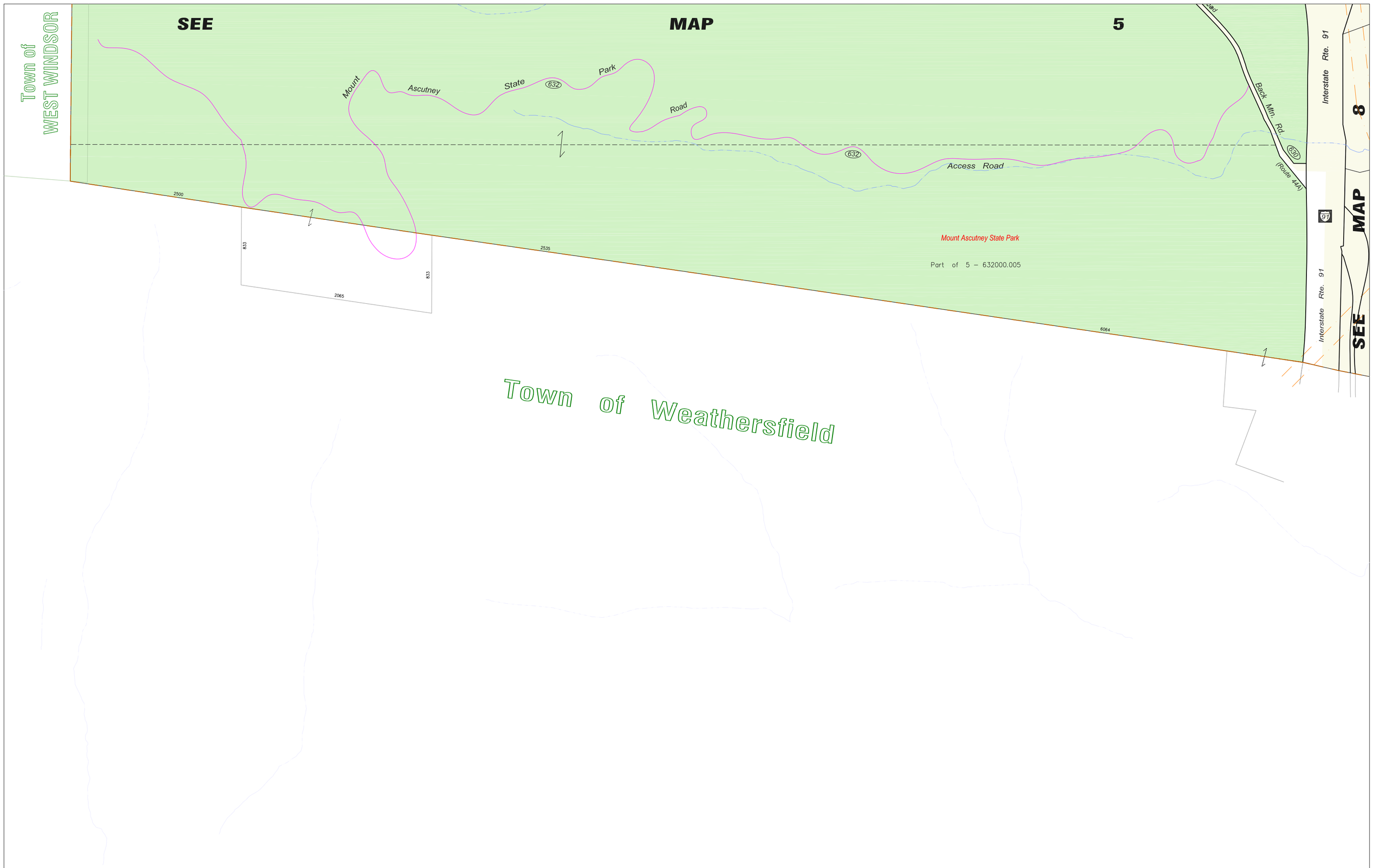

Digital Mapping Prepared By

RUSSELL GRAPHICS

2207 Hopeton Ave.
Raleigh, NC 27614
802-309-8200
www.imapvt.com

This is not a SURVEY...

This Map was prepared from Deeds & Surveys recorded in the Town Clerk's Office. The accuracy of this map is determined by the filed information. ALL INFORMATION IS SUBJECT TO CHANGE.

Copyright 2015 Russell Graphics - All rights Reserved

This Map was prepared using AutoCad Map. All Data meets or exceeds specifications outlined in the Vermont Mapping Guidelines. This Map is the sole property of the Town. Any copy, Paper or Digital, shall not be given without permission from the Town.

LEGEND OF SYMBOLS

524001.123 Parcel Number
100 A Deed Acres
100.5 AC Computed Acres
100.25 AS Surveyed Acres
500(s) Scaled Dimensions
450.15 Deed or Survey Dim.
Lot 23 Subdivision Lot No.

5 Vermont Route
103 Town Rd Number
116 Filed Survey No.
Building Approx. Location

Property Line
Town Line
River as a Property Line
River thru Parcel
R.O.W. Private R.O.W.

Town Parcels
Exempt Land
VT State Land

NORTH

0 200 600 1000
Scale in Feet

Map Index

W. Windsor	5	6
		8
Weathersfield		

PROPERTY MAP OF
WINDSOR
VERMONT

AUG. 2015

MAP 7

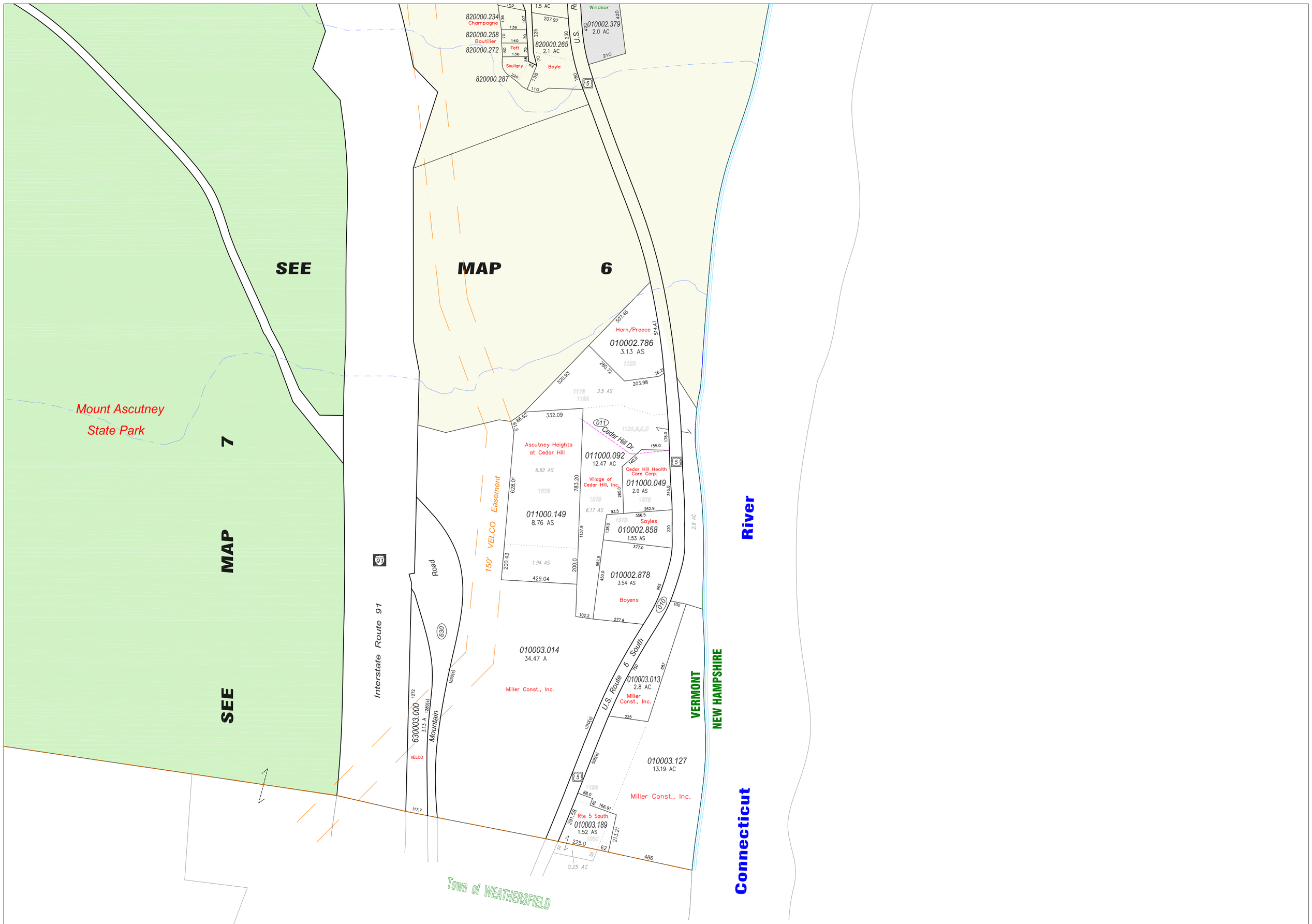

Digital Mapping Prepared By
RUSSELL GRAPHICS
2207 Hopeton Ave.
Raleigh, NC 27614
802-309-8200
www.imapvt.com

This is not a SURVEY...
This Map was prepared from Deeds & Surveys recorded in the Town Clerk's Office. The accuracy of this map is determined by the filed information. ALL INFORMATION IS SUBJECT TO CHANGE.
Copyright 2015 Russell Graphics - All rights Reserved

This Map was prepared using AutoCad Map. All Data meets or exceeds specifications outlined in the Vermont Mapping Guidelines. This Map is the sole property of the Town. Any copy, Paper or Digital, shall not be given without permission from the Town.

LEGEND OF SYMBOLS

524001.123	Parcel Number
100 A	Deed Acres
100.5 AC	Computed Acres
100.25 AS	Surveyed Acres
500(s)	Scaled Dimensions
450.15	Deed or Survey Dim.
Lot 23	Subdivision Lot No.
5	Vermont Route
103	Town Rd Number
116	Filed Survey No.
	Building Approx. Location
	Property Line
	Town Line
	River as a Property Line
	River thru Parcel
	Private R.O.W.
	Town Parcels
	Exempt Land
	VT State Land

NORTH

0 100 300 500
Scale in Feet

Map Index

5	6	New Hampshire
7		
Weathersfield		

PROPERTY MAP OF
WINDSOR
VERMONT

AUG. 2015

MAP 8

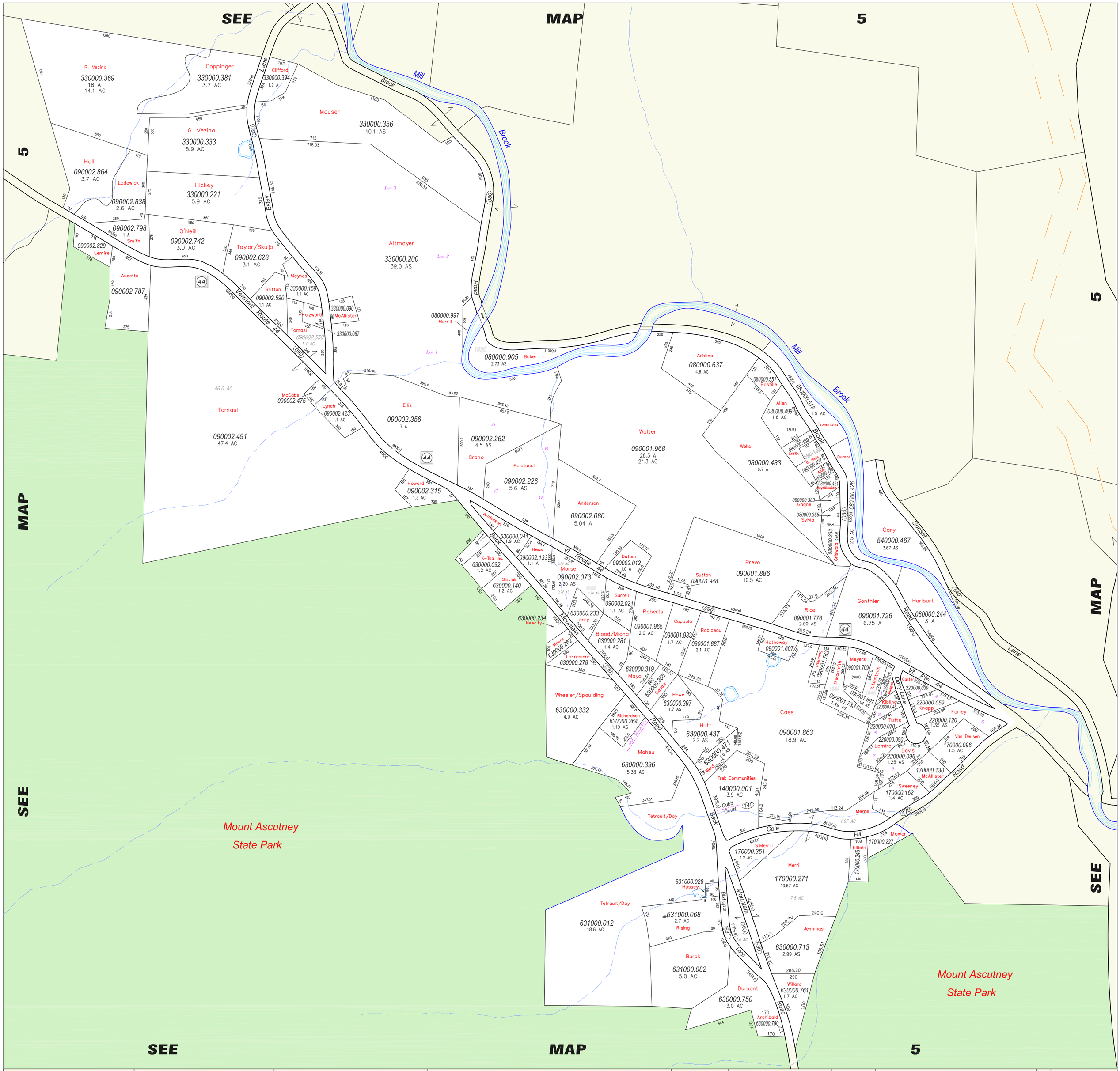

Digital Mapping Prepared By
RUSSELL GRAPHICS
2207 Hopeton Ave.
Raleigh, NC 27614
802-309-8200
www.imapvt.com

This is not a SURVEY...
This Map was prepared from Deeds & Surveys recorded in the Town Clerk's Office. The accuracy of this map is determined by the filed information. ALL INFORMATION IS SUBJECT TO CHANGE.
Copyright 2015 Russell Graphics - All rights Reserved

This Map was prepared using AutoCad Map. All Data meets or exceeds specifications outlined in the Vermont Mapping Guidelines. This Map is the sole property of the Town. Any copy, Paper or Digital, shall not be given without permission from the Town.

LEGEND OF SYMBOLS

524001.123 Parcel Number
100 A Deed Acres
100.5 AC Computed Acres
100.25 AS Surveyed Acres
500(s) Scaled Dimensions
450.15 Deed or Survey Dim.
Lot 23 Subdivision Lot No.
5 Vermont Route
103 Town Rd Number
116 Filed Survey No.
Building Approx. Location
Property Line
Town Line
River as a Property Line
River thru Parcel
Private R.O.W.
Town Parcels
Exempt Land
VT State Land

NORTH

0 100 300 500
Scale in Feet

Map Index
5 5

PROPERTY MAP OF
WINDSOR
VERMONT

AUG. 2015

MAP 15

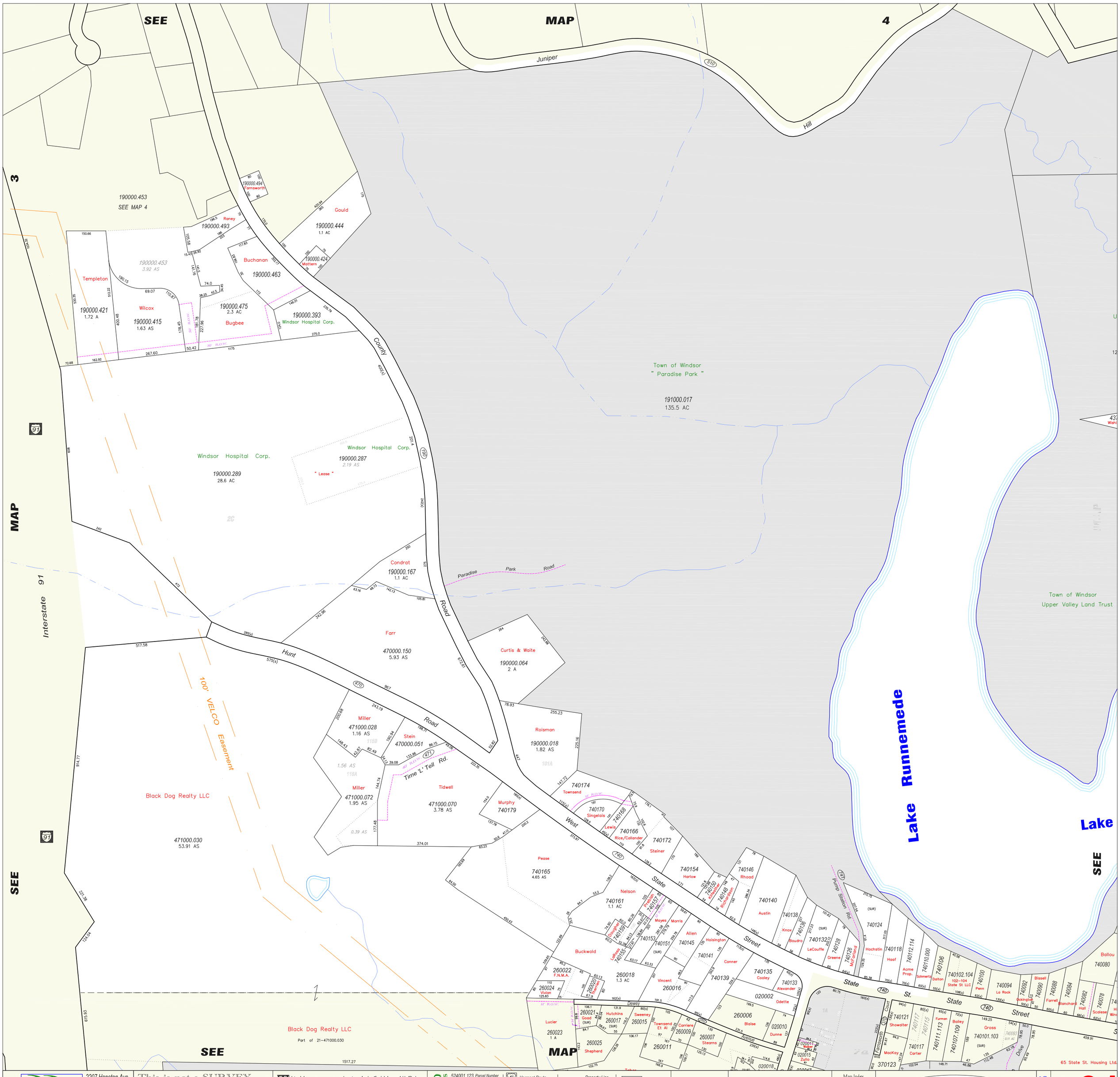

Digital Mapping Prepared By
RUSSELL GRAPHICS
2207 Hopeton Ave.
Raleigh, NC 27614
802-309-8200
www.imapvt.com

This is not a SURVEY...
This Map was prepared from Deeds & Surveys recorded in the Town Clerk's Office. The accuracy of this map is determined by the filed information. ALL INFORMATION IS SUBJECT TO CHANGE.
Copyright 2015 Russell Graphics - All rights Reserved

This Map was prepared using AutoCad Map. All Data meets or exceeds specifications outlined in the Vermont Mapping Guidelines. This Map is the sole property of the Town. Any copy, Paper or Digital, shall not be given without permission from the Town.

LEGEND OF SYMBOLS

524001.123	Parcel Number
100 A	Deed Acres
100.5 AC	Computed Acres
100.25 AS	Surveyed Acres
500(s)	Scaled Dimensions
450.15	Deed or Survey Dim.
Lot 23	Subdivision Lot No.
5	Vermont Route
103	Town Rd Number
116	Filed Survey No.
	Building Approx. Location
	Property Line
	Town Line
	River as a Property Line
	River thru Parcel
R.O.W.	Private R.O.W.
	Town Parcels
	Exempt Land
	VT State Land

NORTH

0 50 150 250
Scale in Feet

Map Index

	4	
3		22
	24	25

PROPERTY MAP OF
WINDSOR
VERMONT

AUG. 2015

MAP 21

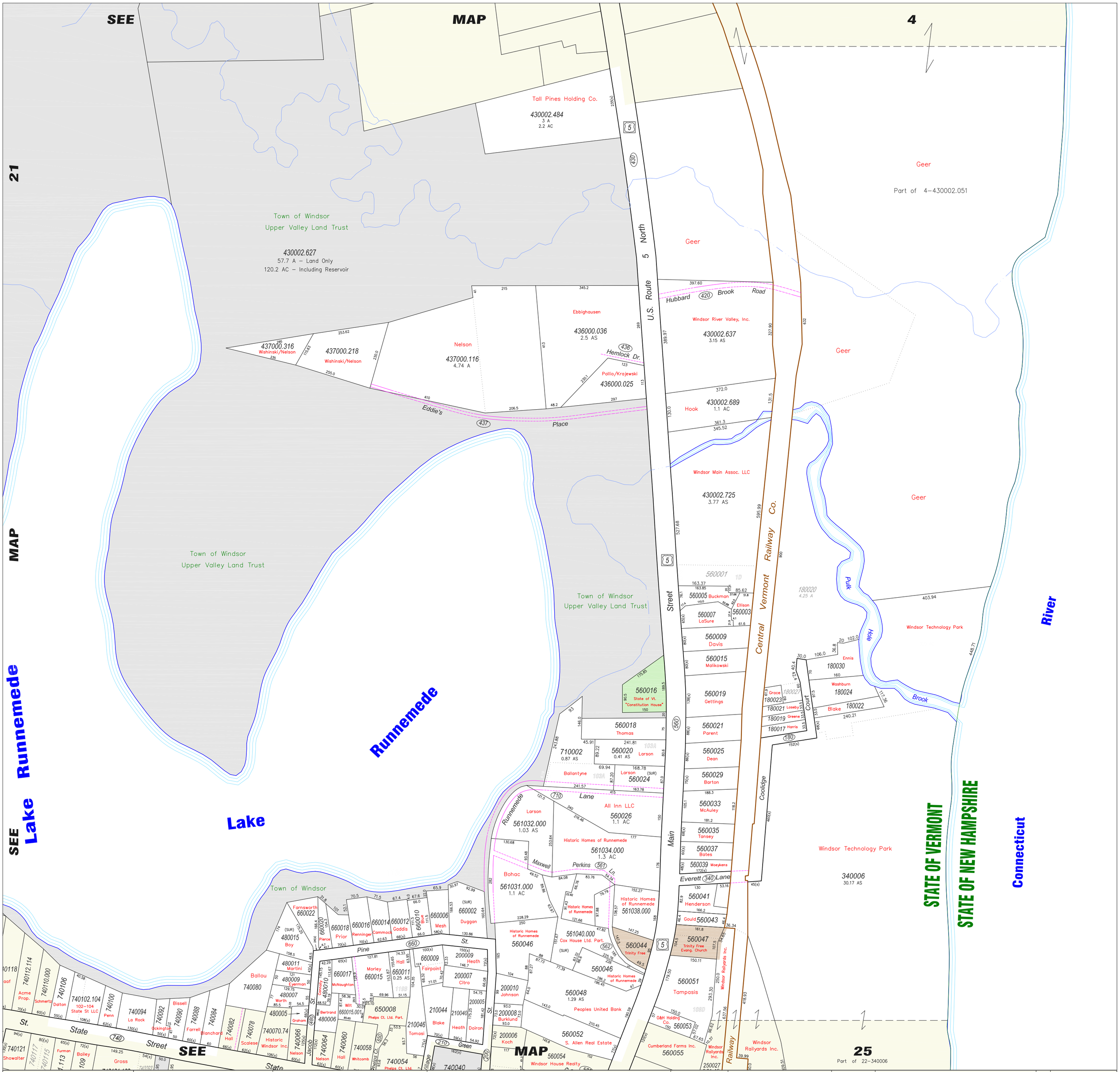

Digital Mapping Prepared By
RUSSELL GRAPHICS
2207 Hopeton Ave.
Raleigh, NC 27614
802-309-8200
www.imapvt.com

This is not a SURVEY...
This Map was prepared from Deeds & Surveys recorded in the Town Clerk's Office. The accuracy of this map is determined by the filed information. ALL INFORMATION IS SUBJECT TO CHANGE.
Copyright 2015 Russell Graphics - All rights Reserved

This Map was prepared using AutoCad Map. All Data meets or exceeds specifications outlined in the Vermont Mapping Guidelines. This Map is the sole property of the Town. Any copy, Paper or Digital, shall not be given without permission from the Town.

LEGEND OF SYMBOLS

524001.123	Parcel Number
100 A	Deed Acres
100.5 AC	Computed Acres
100.25 AS	Surveyed Acres
500(s)	Scaled Dimensions
450.15	Deed or Survey Dim.
Lot 23	Subdivision Lot No.
(5)	Vermont Route
(103)	Town Rd Number
116	Filed Survey No.
	Building Approx. Location
	Property Line
	Town Line
	River as a Property Line
	River thru Parcel
	Private R.O.W.
	Town Parcels
	Exempt Land
	VT State Land

NORTH

0 50 150 250
Scale in Feet

Map Index
4
21 24 25 New Hampshire

PROPERTY MAP OF
WINDSOR
VERMONT

AUG. 2015

MAP 22

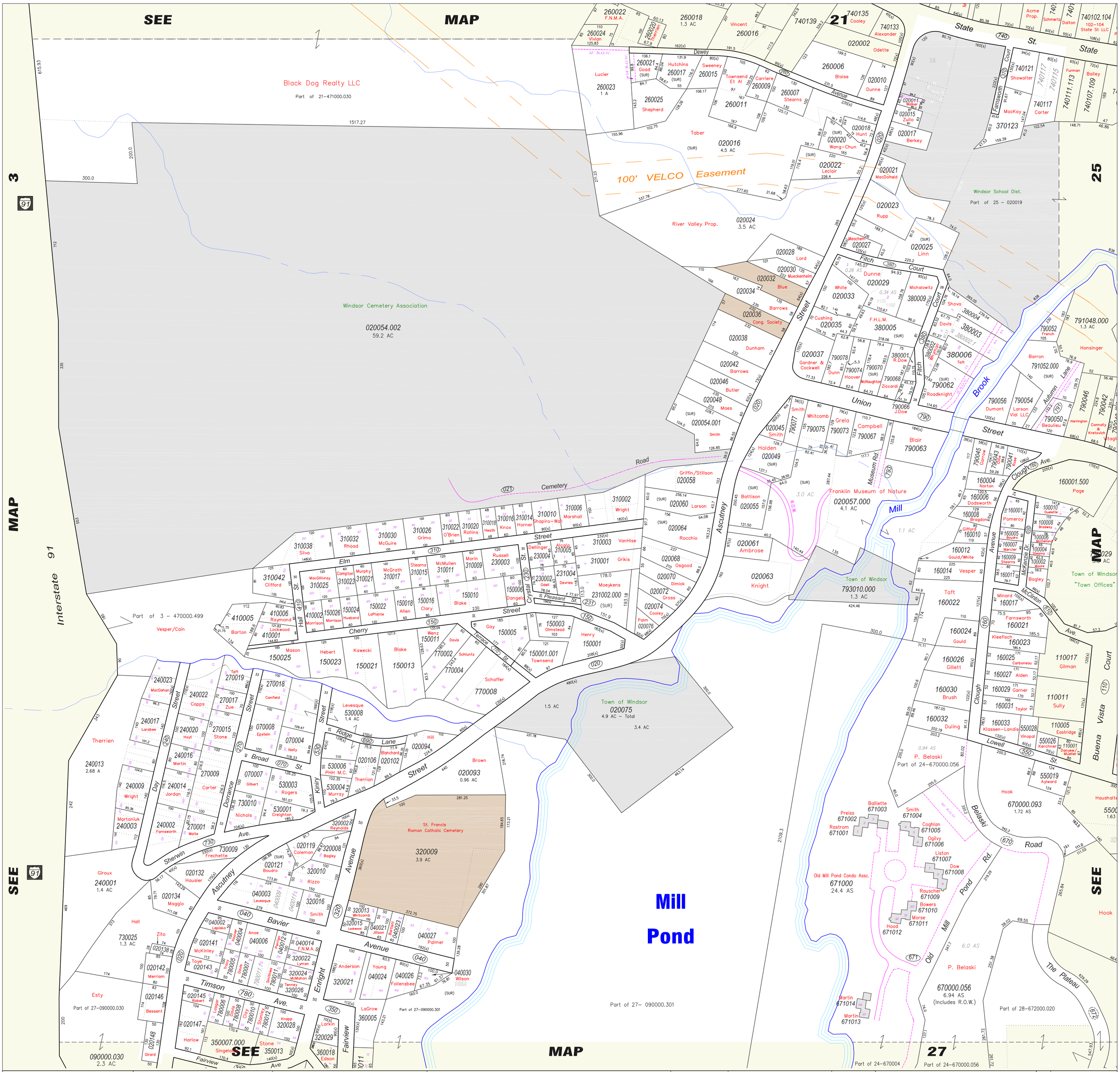

Digital Mapping Prepared By
RUSSELL GRAPHICS
2207 Hopeton Ave.
Raleigh, NC 27614
802-309-8200
www.imapvt.com

This is not a SURVEY...
This Map was prepared from Deeds & Surveys recorded in the Town Clerk's Office. The accuracy of this map is determined by the filed information. ALL INFORMATION IS SUBJECT TO CHANGE.
Copyright 2015 Russell Graphics - All rights Reserved

This Map was prepared using AutoCad Map. All Data meets or exceeds specifications outlined in the Vermont Mapping Guidelines. This Map is the sole property of the Town. Any copy, Paper or Digital, shall not be given without permission from the Town.

LEGEND OF SYMBOLS

524001.123 Parcel Number
100 A Deed Acres
100.5 AC Computed Acres
100.25 AS Surveyed Acres
500(s) Scaled Dimensions
450.15 Deed or Survey Dim.
Lot 23 Subdivision Lot No.
5 Vermont Route
103 Town Rd Number
118 Filed Survey No.
Building Approx. Location
Property Line
Town Line
River as a Property Line
River thru Parcel
R.O.W. Private R.O.W.
Town Parcels
Exempt Land
VT State Land

NORTH

0 50 150 250
Scale in Feet

Map Index

3	21	22
		25
5	27	28

PROPERTY MAP OF
WINDSOR
VERMONT

AUG. 2015

MAP 24

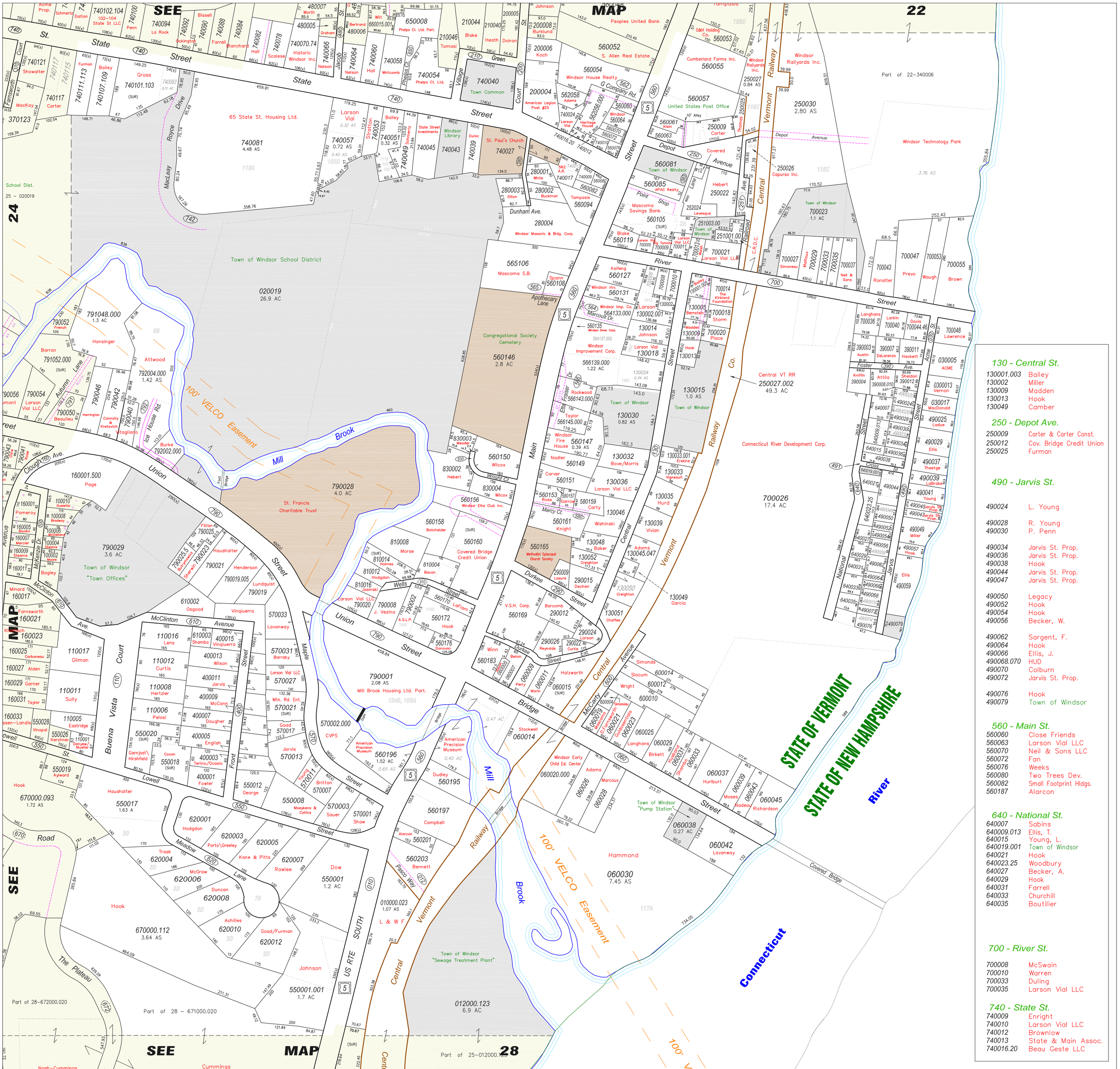

130 - Central St.

130001.003	Bailey
130002	Miller
130009	Madden
130013	Hook
130049	Camber

250 - Depot Ave.

250009	Carter & Carter Const.
250012	Cov. Bridge Credit Union
250025	Furman

490 - Jarvis St.

490024	L. Young
490028	R. Young
490030	P. Penn
490034	Jarvis St. Prop.
490036	Jarvis St. Prop.
490038	Hook
490044	Jarvis St. Prop.
490047	Jarvis St. Prop.
490050	Legacy
490052	Hook
490054	Hook
490056	Becker, W.
490062	Sargent, F.
490064	Hook
490066	Ellis, J.
490068.070	HUD
490070	Colburn
490072	Jarvis St. Prop.
490076	Hook
490079	Town of Windsor

560 - Main St.

560060	Close Friends
560063	Larson Vial LLC
560070	Neil & Sons LLC
560072	Fan
560076	Weeks
560080	Two Trees Dev.
560082	Small Footprint Hldgs.
560187	Alarcon

640 - National St.

640007	Sabins
640009.013	Ellis, T.
640015	Young, L.
640019.001	Town of Windsor
640021	Hook
640023.25	Woodbury
640027	Becker, A.
640029	Hook
640031	Farrell
640033	Churchill
640035	Boutilier

700 - River St.

700008	McSwain
700010	Warren
700033	Duling
700035	Larson Vial LLC

740 - State St.

740009	Enright
740010	Larson Vial LLC
740012	Brownlow
740013	State & Main Assoc.
740016.20	Beau Geste LLC

Digital Mapping Prepared by
RUSSELL GRAPHICS
2207 Hopeton Ave.
Raleigh, NC 27614
802-309-8200
www.imapvt.com

This is not a SURVEY...
This Map was prepared from Deeds & Surveys recorded in the Town Clerk's Office. The accuracy of this map is determined by the filed information. ALL INFORMATION IS SUBJECT TO CHANGE.
Copyright 2015 Russell Graphics - All rights Reserved

This Map was prepared using AutoCad Map. All Data meets or exceeds specifications outlined in the Vermont Mapping Guidelines. This Map is the sole property of the Town. Any copy, Paper or Digital, shall not be given without permission from the Town.

LEGEND OF SYMBOLS

524001.123	Parcel Number
100 A	Deed Acres
100.5 AC	Computed Acres
100.25 AS	Surveyed Acres
500(s)	Scaled Dimensions
450.15	Deed or Survey Dim.
Lot 23	Subdivision Lot No.
5	Vermont Route
103	Town Rd Number
116	Filed Survey No.
	Building Approx. Location
	Property Line
	Town Line
	River as a Property Line
	River thru Parcel
	Private R.O.W.
	Town Parcels
	Exempt Land
	VT State Land

NORTH

0 50 150 250
Scale in Feet

Map Index

21	22	New Hampshire
24		
27	28	

PROPERTY MAP OF
WINDSOR
VERMONT

AUG. 2015

MAP 25

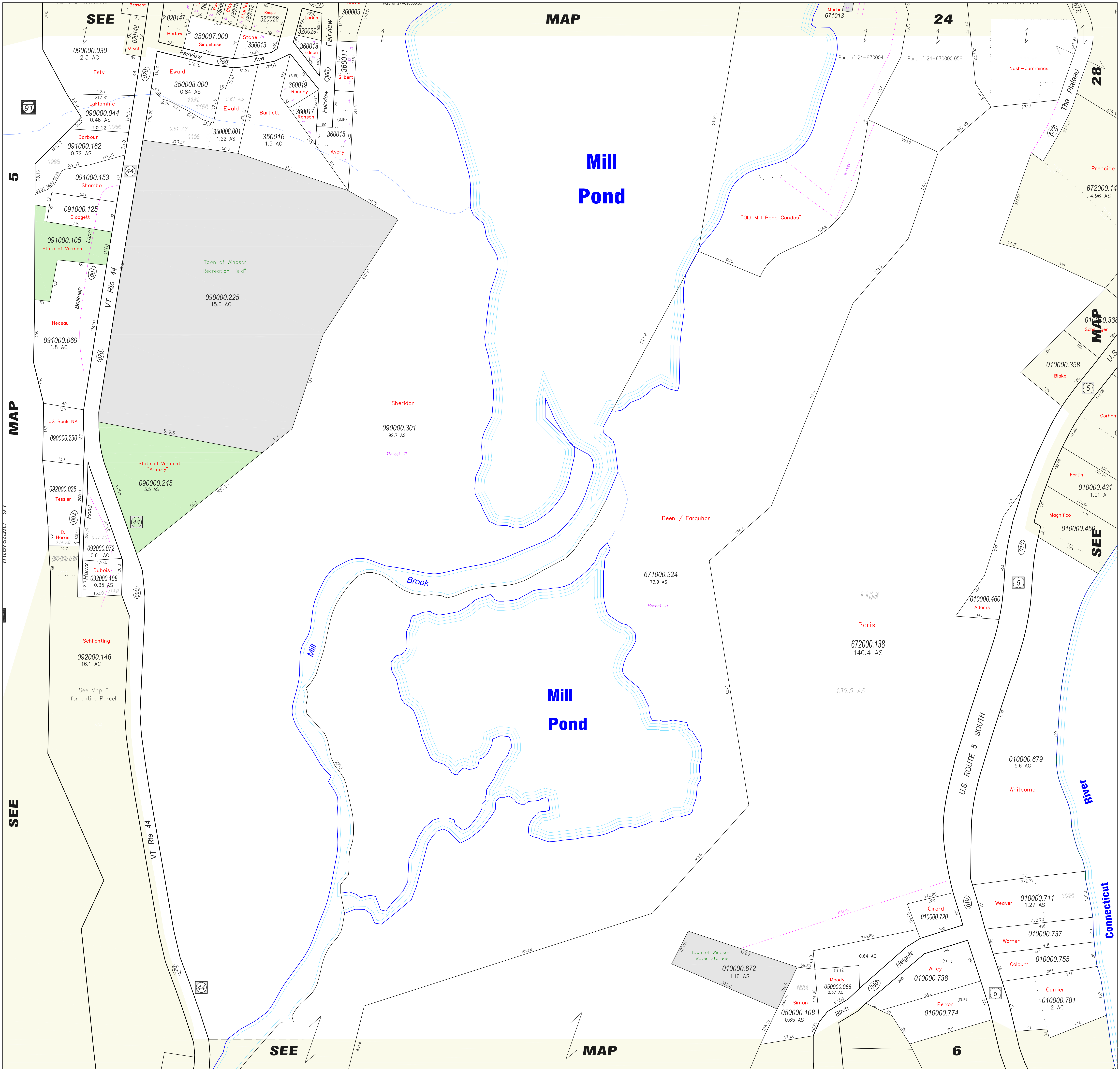

Digital Mapping Prepared By
RUSSELL GRAPHICS
2207 Hopeton Ave.
Raleigh, NC 27614
802-309-8200
www.imapvt.com

This is not a SURVEY...
This Map was prepared from Deeds & Surveys recorded in the Town Clerk's Office. The accuracy of this map is determined by the filed information. ALL INFORMATION IS SUBJECT TO CHANGE

Copyright 2015 Russell Graphics - All rights Reserved

This Map was prepared using AutoCad Map. All Data meets or exceeds specifications outlined in the Vermont Mapping Guidelines. This Map is the sole property of the Town. Any copy, Paper or Digital, shall not be given without permission from the Town.

LEGEND OF SYMBOLS

524001.123	Parcel Number
100 A	Deed Acres
100.5 AC	Computed Acres
100.25 AS	Surveyed Acres
500(s)	Scaled Dimensions
450.15	Deed or Survey Dim.
Lot 23	Subdivision Lot No.
5	Vermont Route
103	Town Rd Number
116	Filed Survey No.
	Building Approx. Location
	Property Line
	Town Line
	River as a Property Line
	River thru Parcel
R.O.W.	Private R.O.W.
	Town Parcels
	Exempt Land
	VT State Land

NORTH

0 50 150 250
Scale in Feet

Map Index
3 24 25
5 28
6

PROPERTY MAP OF
WINDSOR
VERMONT

AUG. 2015

MAP 27

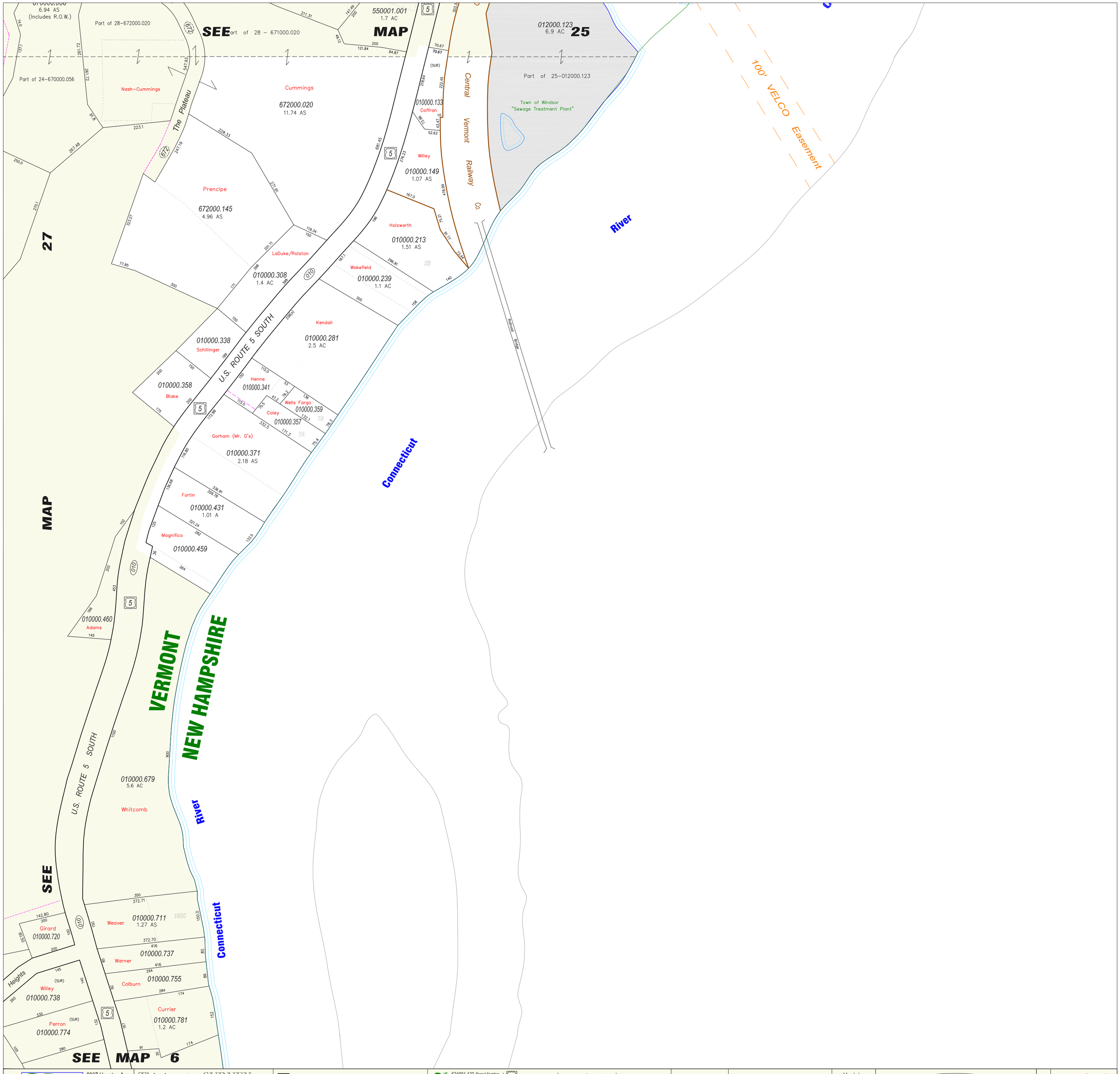

Digital Mapping Prepared By
RUSSELL GRAPHICS
2207 Hopeton Ave.
Raleigh, NC 27614
802-309-8200
www.imapvt.com

This is not a SURVEY...
This Map was prepared from Deeds & Surveys recorded in the Town Clerk's Office. The accuracy of this map is determined by the filed information. ALL INFORMATION IS SUBJECT TO CHANGE.
Copyright 2015 Russell Graphics - All rights Reserved

This Map was prepared using AutoCad Map. All Data meets or exceeds specifications outlined in the Vermont Mapping Guidelines. This Map is the sole property of the Town. Any copy, Paper or Digital, shall not be given without permission from the Town.

LEGEND OF SYMBOLS

524001.123	Parcel Number
100 A	Deed Acres
100.5 AC	Computed Acres
100.25 AS	Surveyed Acres
500(s)	Scaled Dimensions
450.15	Deed or Survey Dim.
Lot 23	Subdivision Lot No.
5	Vermont Route
103	Town Rd Number
118	Filed Survey No.
	Building Approx. Location
	Property Line
	Town Line
	River as a Property Line
	River thru Parcel
R.O.W.	Private R.O.W.
	Town Parcels
	Exempt Land
	VT State Land

NORTH

0 50 150 250
Scale in Feet

Map Index

24	25	New Hampshire
27		
6		

PROPERTY MAP OF
WINDSOR
VERMONT

AUG. 2015

MAP 28