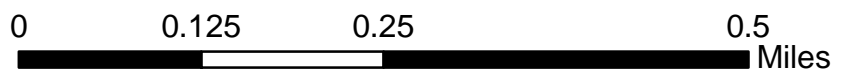







Arnett Property - Town of Pleasant Springs/City of Stoughton



Legend

-  300' Buffer from Developed Lands
-  Arnett Upper
-  Arnett Lower



2010 aerial imagery from USDA-FSA Aerial Photography Field Office. Additional data produced and copyrighted by Dane County, and other graphics produced by the Natural Heritage Land Trust. ArnettZoomed.mxd