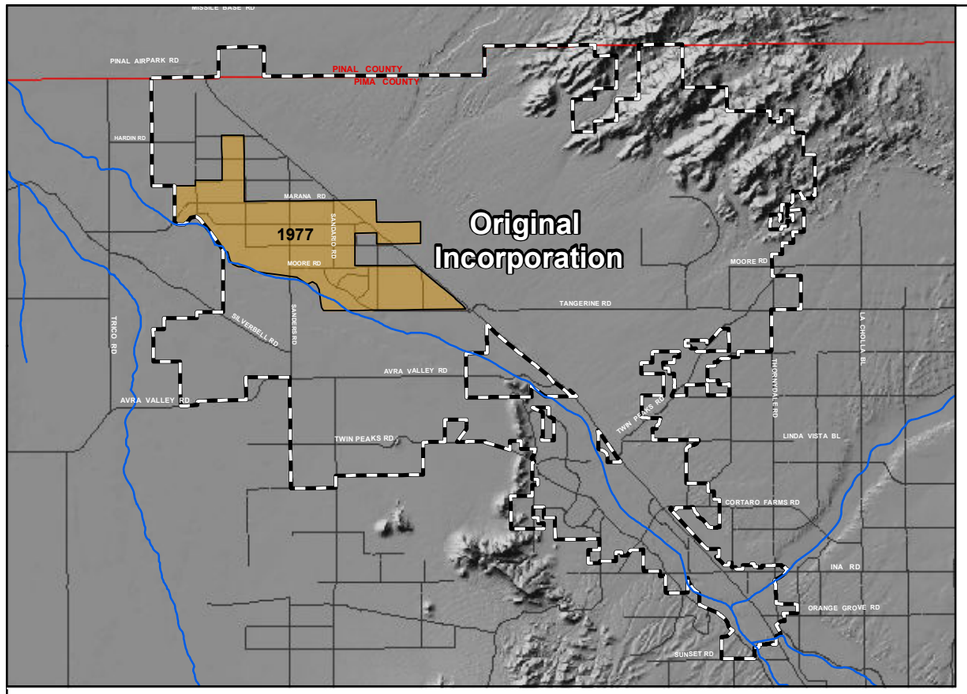

1977

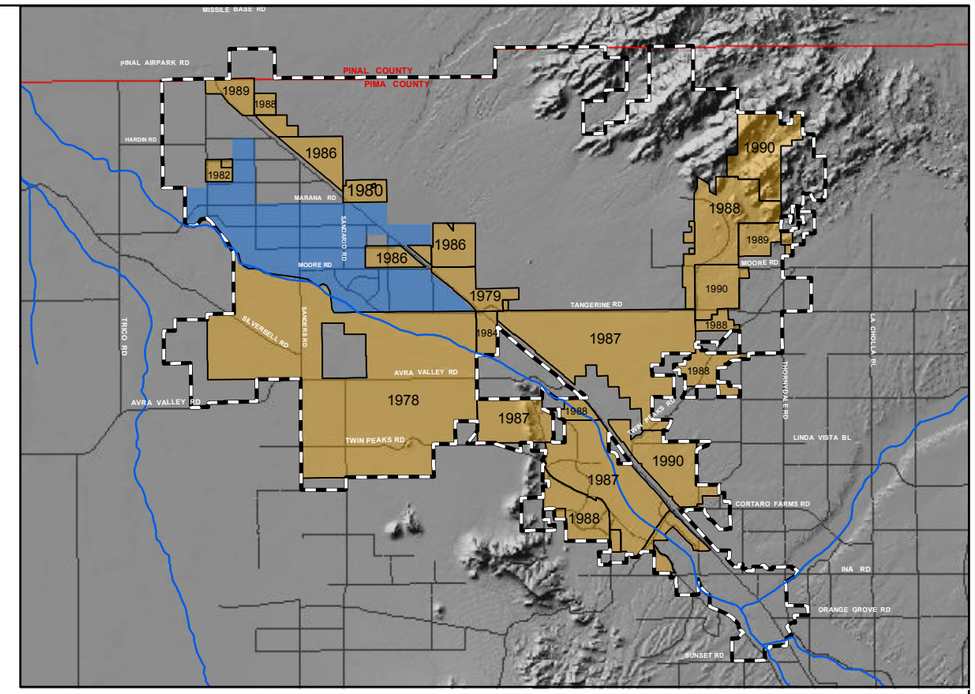

1990

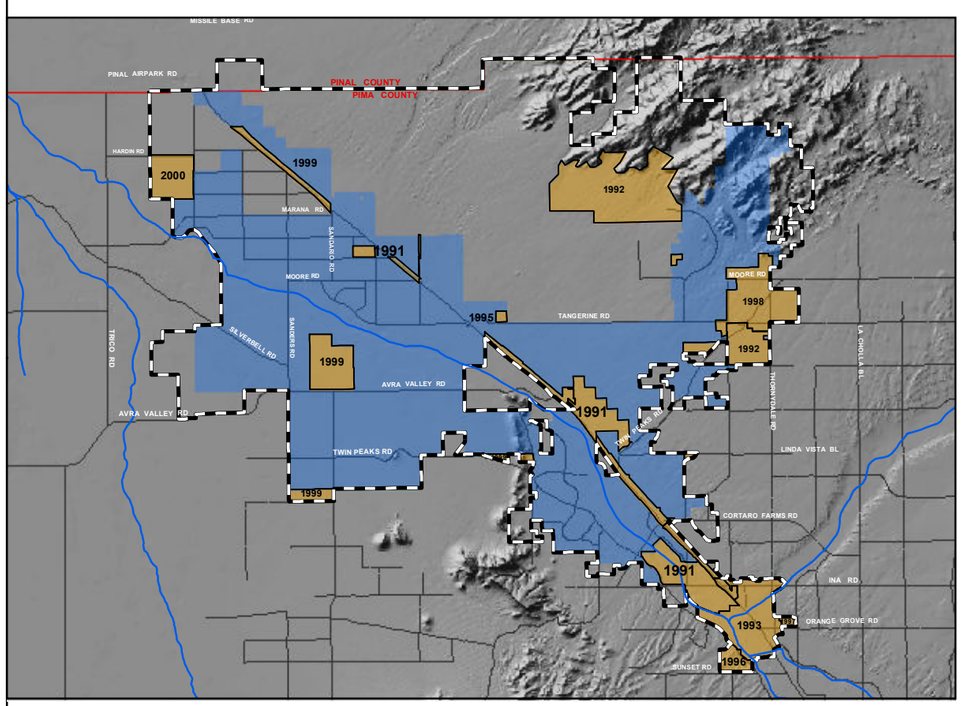

2000

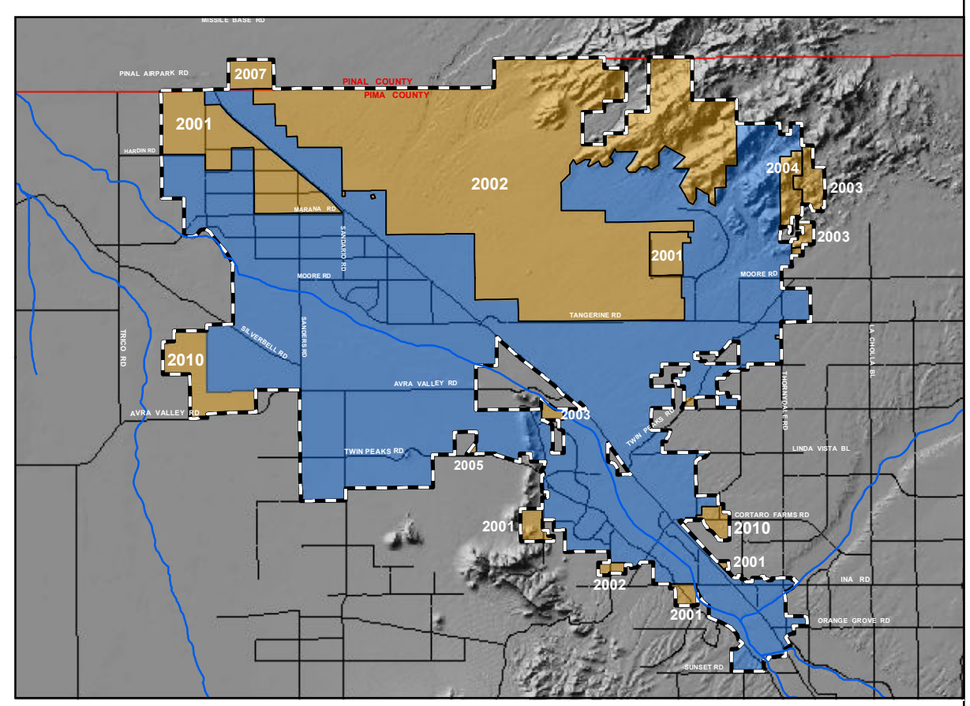

2010

MARANA

2010 General Plan

5.1.A

Marana Annexations

Previous Annexations

New Annexations

Marana Town Limits

Pima/Pinal County Boundary

Town Limits current as of December 1, 2010

N
W E
S

0 1 2 3 4 5
Miles

Data Disclaimer: The Town of Marana provides this map information "As Is" at the request of the user with the understanding that it is not guaranteed to be accurate, correct or complete and conclusions drawn from such information are the responsibility of the user. In no event shall The Town of Marana become liable to users of these data, or any other party, for any loss or direct, indirect, special, incidental, or consequential damages, including but not limited to time, money, or goodwill, arising from the use or modification of the data.

U:\General_Plan\2010\Final\Annexations.mxd

© Town of Marana 12/2010