



CITY OF SACRAMENTO

SACRAMENTO REGISTER
OF
HISTORIC & CULTURAL RESOURCES



LANDMARKS, HISTORIC DISTRICTS AND CONTRIBUTING RESOURCES
DESIGNATED BY THE CITY COUNCIL AND LISTED IN THE
SACRAMENTO REGISTER OF HISTORIC AND CULTURAL RESOURCES

LISTINGS WITHIN THE CITY OF SACRAMENTO
NATIONAL REGISTER OF HISTORIC PLACES
CALIFORNIA REGISTER OF HISTORICAL RESOURCES
DECEMBER 2011

ACKNOWLEDGEMENTS

CITY COUNCIL

Kevin Johnson, Mayor
Angelique Ashby, District 1
Sandy Sheedy, District 2
Steve Cohn, District 3
Robert King Fong, District 4
Jay Schenirer, District 5
Kevin McCarty, District 6
Darrell Fong, District 7
Bonnie Pannell, Vice Mayor, District 8

PRESERVATION COMMISSION

Scott Blunk
Timothy Brandt
Karen Jacques, Chair
Melissa Mourkas, Vice Chair
Joe Stinson
Eric Fuller

COMMUNITY DEVELOPMENT DEPARTMENT

Max Fernandez, Director of Community Development
David Kwong, Planning Director
William R. Crouch, Urban Design Manager/Design Director/Preservation Director
Roberta Deering, Senior Planner for Historic Preservation
Michael Kremer, Graduate Student/Intern
Gabriela M. Landeros, Graduate Student/Intern
Josh Cannon, GIS Specialist
Elise Gumm, Administrative Analyst

SPECIAL THANKS TO:

Office of the City Manager
Office of the City Clerk
Office of the City Attorney

COVER PHOTOGRAPHS

Upper Left
JIBBOOM STREET BRIDGE

Upper Right
PRIVATE RESIDENCE

Lower Left
GUILD THEATER

Lower Right
RICHFIELD GAS STATION

All photo credits: City of Sacramento
Community Development Department
Planning Division



SACRAMENTO REGISTER OF HISTORIC & CULTURAL RESOURCES

City of Sacramento Listing of Landmarks, Historic Districts and
Contributing Resources adopted by ordinance by the City Council

NATIONAL REGISTER OF HISTORIC PLACES & CALIFORNIA REGISTER OF HISTORICAL RESOURCES Listings within the City of Sacramento

For further information, contact:
City of Sacramento, Community Development Department, Planning Division
E-mail: planning@cityofsacramento.org
or call the City Operator #311, within the 916 area code.
If outside the area code, call: 1-916-264-5011

TABLE OF CONTENTS

	PAGE
1. Introduction and Information on How to Search for Properties	6
2. City of Sacramento Register of Historic & Cultural Resources	9
2.1 Adopted Landmarks	9
2.1.1 —"Lettered" Streets	10
2.1.2 —"Numbered" Streets	50
2.1.3 —"Named" Streets	87
2.1.4 —Bridges, Memorials, Statues, Monuments, Parks and Sites	94
2.2 Adopted Historic Districts	96
2.2.1 1200-1300 "Q" Street	98
2.2.2 12th Street Commercial Historic District	100
2.2.3 North 16th Street Historic District	102
2.2.4 20th and N Streets Historic District	106
2.2.5 Alkali Flat Central Historic District	108
2.2.6 Alkali Flat North Historic District	112
2.2.7 Alkali Flat South Historic District	114
2.2.8 Alkali Flat West Historic District	118
2.2.9 Boulevard Park Historic District	122
2.2.10 Bungalow Row Historic District	124
2.2.11 C Street Industrial Historic District	128
2.2.12 C Street Commercial Historic District	130
2.2.13 Capitol Avenue Historic District	132
2.2.14 Capitol Historic District	136
2.2.15 Capitol Mansions Historic District	138
2.2.16 Cathedral Square Historic District	144
2.2.17 Central Shops Historic District	146
2.2.18 [Cesar Chavez Memorial] Plaza Park Historic District	150
2.2.19 Fremont Park Historic District	152
2.2.20 Marshall Park Historic District	154
2.2.21 Memorial Auditorium Historic District	156
2.2.22 Merchant Street Historic District	158
2.2.23 Oak Park Historic District	160
2.2.24 Poverty Ridge Historic District	164

	PAGE
2.2.25 R Street Historic District	166
2.2.26 Sacramento City College Historic District	168
2.2.27 South Side Historic District	170
2.2.28 Washington Historic District	174
2.2.29 Washington School Historic District	176
2.2.30 Winn Park Historic District	178
2.3 Demolished Historic Resources	192
3. National Register of Historic Places & California Register of Historical Resources	196
3.1 —Historic Districts	197
3.2 —"Lettered" Streets	198
3.3 —"Numbered" Streets	202
3.4 —"Named" Streets	204
3.5 —Bridges, Memorial, Statues, Monuments, Parks, and Sites	206

INTRODUCTION

This document includes the Sacramento Register of Historic & Cultural Resources listings, as of October 2011, which includes the City of Sacramento's designated Landmarks, Historic Districts, and Contributing Resources.

This publication also includes current listings in the National Register of Historic Places and the California Register of Historical Resources located within the City of Sacramento.

The City of Sacramento's historic preservation program began in 1975 with the enactment of the city's first historic preservation ordinance. Current amendments to the preservation ordinance No. 2006-063 were enacted in October 2006. The ordinance amends the Historic Preservation Chapter 17.134 of Title 17 of the Sacramento City Code.

The City Code provides for the compilation of the ordinances adopting designations and deletions of Landmarks, Contributing Resources and Historic Districts into the Sacramento Register of Historic & Cultural Resources.

Landmark Eligibility Criteria (17.134.170(A))

A property is eligible for listing in the Sacramento Register if it is fifty years old or older, **and meets one or more** of the following criteria:

- a. It is associated with events that have made a significant contribution to the broad patterns of the history of the city, region, state or nation;
- b. It is associated with the lives of persons significant in the city's past;
- c. It embodies the distinctive characteristics of a type, period or method of construction;
- d. It represents the work of an important creative individual or master;
- e. It possess high artistic values; or
- f. It has yielded, or may be likely to yield, information important in the prehistory or history of the city, the region, the state or the nation.

In addition to meeting at least one of the above criteria, the property must also

- A. Have integrity of location, design, setting, materials, workmanship and association. Integrity shall be judged with reference to the particular criterion or criteria specified above.
- B. Have significant historic or architectural worth, and its designation as a landmark is reasonable, appropriate and necessary to promote, protect and further the goals and purposes of the Historic Preservation Chapter of the City Code. (17.134.170)

Additional Factors to be considered:

- A. A structure removed from its original location is eligible if it is significant primarily for its architectural value or it is the most important surviving structure associated with a historic person or event.
- B. A birthplace or grave is eligible if it is that of a historical figure of outstanding importance and there is no other appropriate site or structure directly associated with his or her productive life.
- C. A reconstructed building is eligible if the reconstruction is historically accurate, if the structure is presented in a dignified manner as part of a restoration master plan, and if no other, original structure survives that has the same association.
- D. Properties that are primarily commemorative in intent are eligible if design, age, tradition or symbolic value invest such properties with their own historical significance.
- E. Properties achieving significance within the past fifty (50) years are eligible if such properties are of exceptional importance.

Historic District and Contributing Resources Eligibility Criteria

Historic Districts (17.134.170(B))

A geographic area nominated as a historic district shall be listed on the Sacramento Register as a historic district if the City Council finds, after holding the hearing(s) required, that all of the requirements set forth below are satisfied:

- A. The area is a geographically defined area;
- B. The area possess either:
 - a. A significant concentration or continuity of buildings unified by a) past events; or b) aesthetically by plan or physical development
 - b. The area is associated with an event, person, or period significant or important to city history; or
- C. The designation of the geographic area as a historic district is reasonable, appropriate and necessary to promote, protect and further the goals and purposes of the Historic Preservation Chapter of the City Code and is not inconsistent with other goals and policies of the city.

Additional Factors to be considered:

- A. A historic district should have integrity of design, setting, materials, workmanship and association and
- B. The collective historic value of the buildings and structures in a historic district taken together may be greater than the historic value of each individual building or structure.

Contributing Resources to Historic Districts (17.134.170(C))

A nominated resource shall be listed on the Sacramento Register as a contributing resource if the council finds, after holding the hearing(s) required, that all of the following requirements are satisfied:

- A. The nominated resource is within a historic district;
- B. The nominated resource either embodies the significant features and characteristics of the historic district or adds to the historical associations, historical architectural qualities or archaeological values identified for the historic district;
- C. The nominated resource was present during the period of historical significance of the historic district and relates to the documented historical significance of the historic district;
- D. The nominated resource either possesses historic integrity or is capable of yielding important information about the period of historical significance of the of the historic district; and
- E. The nominated resource has important historic or architectural worth, and its designation as a contributing resource is reasonable, appropriate and necessary to promote, protect and further the goals and purposes of the Historic Preservation Chapter of the City Code.

CALIFORNIA HISTORICAL BUILDING CODE (CHBC) All properties listed in the Sacramento, California and National Registers should be considered “qualified historic buildings.” However, this document does not list all properties that may be eligible to become “qualified historic buildings” pursuant to the CHBC. Also note, all structures within Historic Districts may not be “qualified historic buildings,” as some may be “non-contributing” resources.

CALIFORNIA ENVIRONMENTAL QUALITY ACT (CEQA) All properties listed in the Sacramento, California and National Registers, and those determined eligible, should be considered “historic resources.” However, this document does not list all properties that may be eligible to be considered “historic resources” pursuant to CEQA.

HOW TO FIND A PROPERTY'S LISTING

For individual listings, if viewing electronically, enter the street address into the search box. Beginning with city-designated Landmarks, properties are listed by street address, alphabetically and numerically. City-designated Historic Districts are listed alphabetically by district name with maps showing each districts' boundaries. For more recently-designated historic districts, properties that are identified as contributing resources in that district are listed by street address, alphabetically and numerically. A property may be listed as a Landmark within a Historic District, though not all Landmarks are within Historic Districts. Properties located within Historic Districts that were designated before 2004 likely will not be listed by address or Assessors Parcel Numbers. Therefore, use the Historic Districts' maps of boundaries to determine if a property is located within any particular Historic District.

Note:

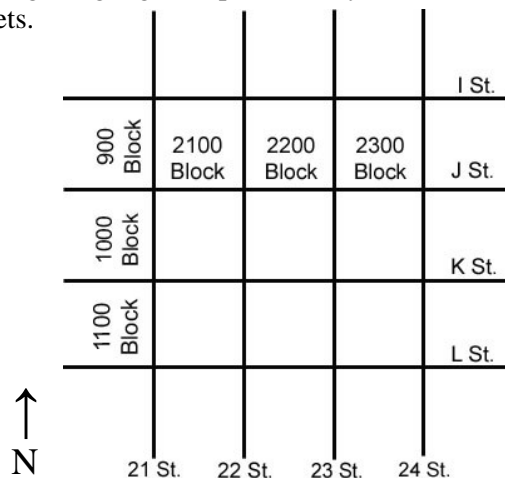
The addresses of properties listed in this document may not be the only addresses associated with the particular property. If you do not find the address you are looking for, but find one that is very close, it may be possible that the address found may be for the same property. Corner properties may also be a challenge, since the property address may be on one of the streets and not the other, so check both streets' addresses. Generally, the addresses shown in this document reflect the address associated with the property's parcel number in County records. This document does include the parcel number of the city-designated Landmarks and parcels of contributing resources within more recently-designated Historic Districts.

Also note that, generally, the address numbering convention in the City of Sacramento is as follows:

- **ODD** number addresses are found on the **NORTH** and **EAST** sides of streets;
- **EVEN** number addresses are found on the **SOUTH** and **WEST** sides of streets.

In the Central City grid, address numbers begin from the Sacramento River, Front Street (or what would be 1st Street), getting higher numerically as one proceeds east along east/west LETTERED streets; and begin from what would be A Street, getting higher alphabetically as one proceeds south along north/south NUMBERED streets. Addresses increase by increments of one hundred for each block.

OR, e-mail the address to: planning@cityofsacramento.org and ask if the property is a City Landmark or located within a City Designated Historic District.



CITY OF SACRAMENTO

**SACRAMENTO REGISTER OF HISTORIC AND CULTURAL
RESOURCES**

2.1 ADOPTED LANDMARKS

SACRAMENTO REGISTER OF HISTORIC AND CULTURAL RESOURCES

2.1.1 LETTERED STREETS

“C” Street:

1127-1131 C Street (*pictured below*)
APN: 002-0074-007
Ord. No. 82-046 Enacted: Jun 15, 1982
Construction Date: 1913
Historic Name: Phoenix Milling
Company/Globe Mills



1201-1217 C Street
APN: 002-0081-002,003
Ord. No. 82-046
Enacted: Jun 15, 1982
Construction Date: 1919-1920

1236 C Street
APN: 002-0082-004
Ord. No. 82-046
Enacted: Jun 15, 1982
Construction Date: 1927-1928
Historic Name: White Company-Trucks

1721 C Street
APN: 002-0093-001
Ord. No. 82-046
Enacted: Jun 15, 1982
Construction Date: 1925
Historic Name: Calpak Plant No. 11

1802 C Street
APN: 002-0095-019
Ord. No. 83115
Enacted: Sep 28, 1983
Construction Date: late 1920's

North “C” Street:

1341 North C Street
APN: 001-0130-007
Ord. No. 2011-011
Enacted: Feb. 15, 2011
Construction Date: 1948
Historic Name: Fire Station #14

“D” Street:

1107 D Street
APN: 002-0075-020
Ord. No. 82-029
Enacted: Apr 27, 1982
Construction Date: Unknown

1119 & 1123 D Street (*pictured below*)
APN: 002-0075-026
Ord. No. 82-029
Enacted: Apr 27, 1982
Construction Date: 1860
Historic Name: Maria Hastings Building



Note: Addresses of properties may not be all the addresses associated with the property; address shown reflect the address assigned to the parcel by the Sacramento County Recorder's Office.

SACRAMENTO REGISTER OF HISTORIC AND CULTURAL RESOURCES

1120 D Street
APN: 002-0115-009
Ord. No. 82-029
Enacted: Apr 27, 1982
Construction Date: c. 1890-1895

1129 D Street (*pictured below*)
APN: 002-0075-017
Ord. No. 82-029
Enacted: Apr 27, 1982
Construction Date: c. 1895



1317 D Street
APN: 002-0084-008
Ord. No. 3911
Enacted: Aug 2, 1977
Construction Date: c. 1870

1320 D Street
APN: 002-0123-006
Ord. No. 3911
Enacted: Aug 2, 1977
Construction Date: 1893

1331 D Street
APN: 002-0084-006
Ord. No. 3911
Enacted: Aug 2, 1977
Construction Date: c. 1875-1880

1404-1406 D Street
APN: 002-0125-005
Ord. No. 3911
Enacted: Aug 2, 1977
Construction Date: Unknown

1413-1415 D Street
APN: 002-0086-018
Ord. No. 3911
Enacted: Aug 2, 1977
Construction Date: 1891

1503 D Street
APN: 002-0092-019
Ord. No. 3911
Enacted: Aug 2, 1977
Construction Date: c. 1890-1895

1516 D Street
APN: 002-0131-007
Ord. No. 3911
Enacted: Aug 2, 1977
Construction Date: 1905

1530 D Street & 400 16th Street
APN: 002-0131-010
Ord. No. 82-046
Enacted: Jun 15, 1982
Construction Date: 1927
Historic Name: Reed and McKee Tires

2019 D Street
APN: 003-0075-018
Ord. No. 3911
Enacted: Aug 2, 1977
Construction Date: 1909

2022 D Street
APN: 003-0125-008
Ord. No. 3911
Enacted: Aug 2, 1977
Construction Date: 1906-1907

“E” Street:

701 E Street
APN: 002-0105-015
Ord. No. 82-029
Enacted: Apr 27, 1982
Construction Date: c. 1875
Historic Name: Anton Wagner Duplex
MOVED FROM 421 10th ST

728-730 E Street
APN: 002-0102-007
Ord. No. 82-029
Enacted: Apr 27, 1982
Construction Date: 1913

Note: Addresses of properties may not be all the addresses associated with the property; address shown reflect the address assigned to the parcel by the Sacramento County Recorder's Office.

SACRAMENTO REGISTER OF HISTORIC AND CULTURAL RESOURCES

729-731 E Street
APN: 002-0105-010
Ord. No. 82-029
Enacted: Apr 27, 1982
Construction Date: 1911
Historic Name: The Glenwood

804 E Street
APN: 002-0104-004
Ord. No. 82-029
Enacted: Apr 27, 1982
Construction Date: c. 1890-1895

808 E Street
APN: 002-0104-026
Ord. No. 82-029
Enacted: Apr 27, 1982
Construction Date: c. 1890-1895

912 E Street (*pictured below*)
APN: 002-0112-005
Ord. No. 82-029
Enacted: Apr 27, 1982
Construction Date: c. 1895



914 E Street
APN: 002-0112-006
Ord. No. 3911
Enacted: June 15, 1982
Construction Date: 1915
MOVED FROM 2604 H ST

1001 E Street & 427 10th Street
APN: 002-0113-018
Ord. No. 82-046
Enacted: June 15, 1982
Construction Date: 1868
DESTROYED BY FIRE AUGUST 2010

1100 E Street
APN: 002-0116-003
Ord. No. 82-029
Enacted: Apr 27, 1982
Construction Date: 1895
Historic Name: Anton Wagner, Grocer

1104-1106 E Street
APN: 002-0116-004
Ord. No. 82-029
Enacted: Apr 27, 1982
Construction Date: c. 1910

1212 E Street
APN: 002-0122-003
Ord. No. 82-029
Enacted: Apr 27, 1982
Construction Date: c. 1896

1214 E Street
APN: 002-0122-003
Ord. No. 82-029
Enacted: Apr 27, 1982
Construction Date: 1896

1310-1312 E Street
APN: 002-0124-005
Ord. No. 3911
Enacted: Aug 2, 1977
Construction Date: 1893

1315 E Street
APN: 002-0123-014
Ord. No. 3911
Enacted: Aug 2, 1977
Construction Date: c. 1892-1895

1317 E Street
APN: 002-0123-013
Ord. No. 3911
Enacted: Aug 2, 1977
Construction Date: c. 1890

Note: Addresses of properties may not be all the addresses associated with the property; address shown reflect the address assigned to the parcel by the Sacramento County Recorder's Office.

SACRAMENTO REGISTER OF HISTORIC AND CULTURAL RESOURCES

1416 E Street
APN: 002-0126-003
Ord. No. 3911
Enacted: Aug 2, 1977
Construction Date: c. 1885-1890

1425 E Street
APN: 002-0125-021
Ord. No. 3911
Enacted: Aug 2, 1977
Construction Date: 1889

1429 E Street (*pictured below*)
APN: 002-0125-020
Ord. No. 3911
Enacted: Aug 2, 1977
Construction Date: c. 1870



1701 E Street
APN: 002-0135-006
Ord. No. 3911
Enacted: Aug 2, 1977
Construction Date: c. 1890-1895

1909 E Street
APN: 003-0123-011
Ord. No. 3911
Enacted: Aug 2, 1977
Construction Date: c. 1890

1915 E Street
APN: 003-0123-010
Ord. No. 3911
Enacted: Aug 2, 1977
Construction Date: c. 1890

1917 E Street
APN: 003-0123-010
Ord. No. 82-046
Enacted: June 15, 1982
Construction Date: 1910

2015 E Street
APN: 003-0125-019
Ord. No. 3911
Enacted: Aug 2, 1977
Construction Date: 1910

2106 E Street
APN: 003-0132-005
Ord. No. 3911
Enacted: Aug 2, 1977
Construction Date: c. 1910-1913

2112 E Street
APN: 003-0132-006
Ord. No. 3911
Enacted: Aug 2, 1977
Construction Date: 1908

2219 E Street
APN: 003-0133-018
Ord. No. 3911
Enacted: Aug 2, 1977
Construction Date: c. 1910

2403 E Street
APN: 003-0141-022
Ord. No. 3911
Enacted: Aug 2, 1977
Construction Date: 1914

2625 E Street
APN: 003-0145-018
Ord. No. 3911
Enacted: Aug 2, 1977
Construction Date: 1895

3021 E Street
APN: 003-0161-026
Ord. No. 3911
Enacted: Aug 2, 1977
Construction Date: c. 1910-1915

Note: Addresses of properties may not be all the addresses associated with the property; address shown reflect the address assigned to the parcel by the Sacramento County Recorder's Office.

SACRAMENTO REGISTER OF HISTORIC AND CULTURAL RESOURCES

“F” Street:

719 F Street
APN: 002-0102-013
Ord. No. 82-029
Enacted: Apr 27, 1982
Construction Date: 1860

813 F Street
APN: 002-0104-017
Ord. No. 82-029
Enacted: Apr 27, 1982
Construction Date: 1897

827 F Street
APN: 002-0104-014
Ord. No. 82-029
Enacted: Apr 27, 1982
Construction Date: c. 1898

829 F Street
APN: 002-0104-025
Ord. No. 82-029
Enacted: Apr 27, 1982
Construction Date: c. 1898

831 F Street
APN: 002-0104-025
Ord. No. 82-029
Enacted: Apr 27, 1982
Construction Date: c. 1898

925-927 F Street
APN: 007-0380-002
Ord. No. 3991
Enacted: Aug 2, 1977
Construction Date: Pre-1885
MOVED FROM 2630 H ST

1010 F Street
APN: 002-055-033
Ord. No. 82-029
Enacted: Apr 27, 1982
Construction Date: c. 1857

1020 F Street
APN: 002-0155-034
Ord. No. 82-029
Enacted: Apr 27, 1982
Construction Date: c. 1865

1024 F Street
APN: 002-0155-035
Ord. No. 82-029
Enacted: Apr 27, 1982
Construction Date: c. 1869

1029 F Street
APN: 002-0116-039
Ord. No. 82-029
Enacted: Apr 27, 1982
Construction Date: c. 1853
Historic Name: J. Neely Johnson House

1105 F Street
APN: 002-0116-053
Ord. No. 82-029
Enacted: Apr 27, 1982
Construction Date: c. 1902

1107 F Street
APN: 002-0116-050
Ord. No. 82-029
Enacted: Apr 27, 1982
Construction Date: Pre-1865

1115 F Street
APN: 002-0116-049
Ord. No. 82-029
Enacted: Apr 27, 1982
Construction Date: c. 1893

1117 F Street (*pictured below*)
APN: 002-0116-013
Ord. No. 82-029
Enacted: Apr 27, 1982
Construction Date: 1894



Note: Addresses of properties may not be all the addresses associated with the property; address shown reflect the address assigned to the parcel by the Sacramento County Recorder's Office.

SACRAMENTO REGISTER OF HISTORIC AND CULTURAL RESOURCES

1126 F Street
APN: 002-0157-006
Ord. No. 82-029
Enacted: Apr 27, 1982
Construction Date: c. 1882
DEMOLISHED

1213-1215 F Street
APN: 002-0122-021
Ord. No. 82-029
Enacted: Apr 27, 1982
Construction Date: c. 1910

1220 F Street
APN: 002-0161-004
Ord. No. 82-029/82-046
Enacted: Apr 27, 1982/Jun 15, 1982
Construction Date: Unknown

1221-1223 F Street
APN: 002-0122-019
Ord. No. 82-029
Enacted: Apr 27, 1982
Construction Date: c. 1912

1308 F Street
APN: 002-0163-006
Ord. No. 3911
Enacted: Aug 2, 1977
Construction Date: c. 1890

1310-1312 F Street
APN: 002-0163-007
Ord. No. 3911
Enacted: Aug 2, 1977
Construction Date: c. 1885

1311 F Street
APN: 002-0124-020
Ord. No. 3911
Enacted: Aug 2, 1977
Construction Date: c. 1875

1314 F Street
APN: 002-0163-008
Ord. No. 3911
Enacted: Aug 2, 1977
Construction Date: c. 1890

1322 F Street
APN: 002-0163-010
Ord. No. 3911
Enacted: Aug 2, 1977
Construction Date: c. 1890

1323 F Street
APN: 002-0124-017
Ord. No. 3911
Enacted: Aug 2, 1977
Construction Date: 1881

1409 F Street
APN: 002-0126-016
Ord. No. 3911
Enacted: Aug 2, 1977
Construction Date: c. 1900

1415 F Street (*pictured below*)
APN: 002-0126-015
Ord. No. 3911
Enacted: Aug 2, 1977
Construction Date: c. 1875



1418 F Street
APN: 002-0165-007
Ord. No. 3911
Enacted: Aug 2, 1977
Construction Date: 1892

1424 F Street
APN: 002-0165-008
Ord. No. 3911
Enacted: Aug 2, 1977
Construction Date: 1894

Note: Addresses of properties may not be all the addresses associated with the property; address shown reflect the address assigned to the parcel by the Sacramento County Recorder's Office.

SACRAMENTO REGISTER OF HISTORIC AND CULTURAL RESOURCES

1426 F Street
APN: 002-0165-009
Ord. No. 3911
Enacted: Aug 2, 1977
Construction Date: 1895

1428-1430 F Street
APN: 002-0165-010
Ord. No. 3911
Enacted: Aug 2, 1977
Construction Date: c. 1895

1501 F Street (*pictured below*)
APN: 002-0132-022
Ord. No. 3911
Enacted: Aug 2, 1977
Construction Date: 1900



1508 F Street
APN: 002-0171-003
Ord. No. 3911
Enacted: Aug 2, 1977
Construction Date: 1893

1511 F Street
APN: 002-0132-020
Ord. No. 3911
Enacted: Aug 2, 1977
Construction Date: 1895
MOVED FROM 1930 P ST

1630 F Street
APN: 002-0173-031
Ord. No. 3911
Enacted: Aug 2, 1977
Construction Date: 1896

1700 F Street
APN: 002-0175-003
Ord. No. 3911
Enacted: Aug 2, 1977
Construction Date: 1898

1706 F Street
APN: 002-0175-004
Ord. No. 3911
Enacted: Aug 2, 1977
Construction Date: 1898

1710 F Street
APN: 002-0175-005
Ord. No. 3911
Enacted: Aug 2, 1977
Construction Date: c. 1890

1714 F Street
APN: 002-0175-007
Ord. No. 3911
Enacted: Aug 2, 1977
Construction Date: c. 1885-1890

1730 F Street
APN: 002-0175-011
Ord. No. 82-046
Enacted: June 15, 1982
Construction Date: 1922
Historic Name: Giachino Matranga-Groceries

1801 F Street
APN: 003-0122-022
Ord. No. 3911
Enacted: Aug 2, 1977
Construction Date: 1906

1805 & 1807 F Street
APN: 003-0122-021
Ord. No. 3911
Enacted: Aug 2, 1977
Construction Date: 1911

1811 F Street
APN: 003-0122-020
Ord. No. 3911
Enacted: Aug 2, 1977
Construction Date: 1913

Note: Addresses of properties may not be all the addresses associated with the property; address shown reflect the address assigned to the parcel by the Sacramento County Recorder's Office.

SACRAMENTO REGISTER OF HISTORIC AND CULTURAL RESOURCES

1815 F Street
APN: 003-0122-019
Ord. No. 3911
Enacted: Aug 2, 1977
Construction Date: c. 1905-1910

2112 F Street
APN: 003-0181-004
Ord. No. 3911
Enacted: Aug 2, 1977
Construction Date: c. 1905-1910

1818 F Street
APN: 003-0171-007
Ord. No. 3911
Enacted: Aug 2, 1977
Construction Date: 1887

2131 F Street
APN: 003-0132-014
Ord. No. 3911
Enacted: Aug 2, 1977
Construction Date: 1913

1824 F Street
APN: 003-0171-009
Ord. No. 3911
Enacted: Aug 2, 1977
Construction Date: 1885

2301 F Street (*pictured below*)
APN: 003-0136-021
Ord. No. 82-046
Enacted: June 15, 1982
Construction Date: 1927
Historic Name: Ed Smith Service Station

1830 F Street
APN: 003-0171-010
Ord. No. 3911
Enacted: Aug 2, 1977
Construction Date: c. 1885



1904 F Street
APN: 003-0173-004
Ord. No. 3911
Enacted: Aug 2, 1977
Construction Date: c. 1898

2019 F Street
APN: 003-0126-018
Ord. No. 3911
Enacted: Aug 2, 1977
Construction Date: c. 1905-1910

2508 F Street
APN: 003-0193-004
Ord. No. 3911
Enacted: Aug 2, 1977
Construction Date: 1894

2100 F Street
APN: 003-0181-003
Ord. No. 3911
Enacted: Aug 2, 1977
Construction Date: c. 1910-1911

2111 F Street
APN: 003-0132-017
Ord. No. 3911
Enacted: Aug 2, 1977
Construction Date: c. 1905

2728 F Street
APN: 003-0201-009
Ord. No. 3911
Enacted: Aug 2, 1977
Construction Date: c. 1895

Note: Addresses of properties may not be all the addresses associated with the property; address shown reflect the address assigned to the parcel by the Sacramento County Recorder's Office.

SACRAMENTO REGISTER OF HISTORIC AND CULTURAL RESOURCES

“G” Street:

917 G Street
APN: 002-0151-030
Ord. No. 82-029
Enacted: Apr 27, 1982
Construction Date: c. 1863

925 G Street
APN: 002-0151-017
Ord. No. 82-029
Enacted: Apr 27, 1982
Construction Date: 1869
Historic Name: Van Voorhies House

1022 G Street
APN: 002-0154-008
Ord. No. 82-029
Enacted: Apr 27, 1982
Construction Date: 1910

1106 G Street
APN: 002-0156-005
Ord. No. 82-029
Enacted: Apr 27, 1982
Construction Date: 1871

1108 G Street
APN: 002-0156-006
Ord. No. 82-029
Enacted: Apr 27, 1982
Construction Date: c. 1870-1873

1112 G Street
APN: 002-0156-008
Ord. No. 82-029
Enacted: Apr 27, 1982
Construction Date: 1905

1211-1215 G Street
APN: 002-0161-017
Ord. No. 82-046
Enacted: Jun 15, 1982

1301 G Street (*pictured below*)
APN: 002-0163-024
Ord. No. 3911
Enacted: Aug 2, 1977
Construction Date: c. 1870



1307 G Street
APN: 002-0163-023
Ord. No. 3911
Enacted: Aug 2, 1977
Construction Date: c. 1905-1910

1400 & 1408 G Street
APN: 002-0166-002
Ord. No. 82-046
Enacted: Jun 15, 1982
Construction Date: 1894-1895
Historic Name: W.J. Toland-Grocery

1509 G Street
APN: 002-0171-018
Ord. No. 3911
Enacted: Aug 2, 1977
Construction Date: c. 1890

1511 G Street
APN: 002-0171-017
Ord. No. 3911
Enacted: Aug 2, 1977
Construction Date: c. 1905

Note: Addresses of properties may not be all the addresses associated with the property; address shown reflect the address assigned to the parcel by the Sacramento County Recorder's Office.

SACRAMENTO REGISTER OF HISTORIC AND CULTURAL RESOURCES

1723 G Street
APN: 002-0175-015
Ord. No. 3911
Enacted: Aug 2, 1977
Construction Date: c. 1880

1807 G Street
APN: 003-0171-019
Ord. No. 3911
Enacted: Aug 2, 1977
Construction Date: c. 1895-1900

1822 G Street
APN: 003-0172-008
Ord. No. 3911
Enacted: Aug 2, 1977
Construction Date: 1913

1826 G Street
APN: 003-0172-009
Ord. No. 3911
Enacted: Aug 2, 1977
Construction Date: 1871

1905 G Street (*pictured below*)
APN: 003-0173-014
Ord. No. 3911
Enacted: Aug 2, 1977
Construction Date: c. 1889



2001 G Street
APN: 003-0175-021
Ord. No. 3911
Enacted: Aug 2, 1977
Construction Date: 1915

2101 G Street (*pictured below*)
APN: 003-0181-014
Ord. No. 3911
Enacted: Aug 2, 1977
Construction Date: c. 1905-1910
Historic Name: Cranston-Geary Residence and Garage



2120 G Street
APN: 003-0182-005
Ord. No. 3911
Enacted: Aug 2, 1977
Construction Date: c. 1912

2331 G Street
APN: 003-0185-023
Ord. No. 3911
Enacted: Aug 2, 1977
Construction Date: c. 1900

2410 & 2414 G Street
APN: 003-0192-005
Ord. No. 3911
Enacted: Aug 2, 1977
Construction Date: 1894

2418 G Street
APN: 003-0192-006
Ord. No. 3911
Enacted: Aug 2, 1977
Construction Date: 1894

2431 G Street
APN: 003-0191-016
Ord. No. 3911
Enacted: Aug 2, 1977
Construction Date: c. 1905-1910

Note: Addresses of properties may not be all the addresses associated with the property; address shown reflect the address assigned to the parcel by the Sacramento County Recorder's Office.

SACRAMENTO REGISTER OF HISTORIC AND CULTURAL RESOURCES

2531 G Street
APN: 003-0193-012
Ord. No. 3911
Enacted: Aug 2, 1977
Construction Date: c. 1910-1915

2620 G Street
APN: 003-0196-007
Ord. No. 3911
Enacted: Aug 2, 1977
Construction Date: 1896

2628 G Street
APN: 003-0196-008
Ord. No. 3911
Enacted: Aug 2, 1977
Construction Date: c. 1890

2718 G Street (*pictured below*)
APN: 003-0202-001
Ord. No. 82-046
Enacted: Jun 15, 1982
Construction Date: 1903
Historic Name: Marshall Elementary School



3012 G Street
APN: 003-0212-007/003-0212-008
Ord. No. 3911
Enacted: Aug 2, 1977
Construction Date: 1916

3018 G Street
APN: 003-0211-009
Ord. No. 81-117
Enacted: Dec 22, 1981
Construction Date: 1894-1895
MOVED FROM 3023 G ST

3023 G Street
APN: 003-0211-009
Ord. No. 81-117
Enacted: Dec 22, 1981
Construction Date: 1894-1895
MOVED TO 3018 G ST

3024 G Street
APN: 003-0212-009
Ord. No. 82-086
Enacted: Oct 12, 1982
Construction Date: c. 1923

3025 G Street
APN: 003-0212-009
Ord. No. 82-086
Enacted: Oct 12, 1982
Construction Date: 1923

3026 G Street
APN: 003-0212-009
Ord. No. 82-086
Enacted: Oct 12, 1982
Construction Date: 1923

“H” Street:

925 H Street (*pictured below*)
APN: 002-0152-013,014,015
Ord. No. 3911
Enacted: Aug, 1977
Construction Date: 1885
Historic Name: Llewellyn Williams Mansion
MOVED FROM 900 and 917 H ST;
Historic address 925 H ST



Note: Addresses of properties may not be all the addresses associated with the property; address shown reflect the address assigned to the parcel by the Sacramento County Recorder's Office.

SACRAMENTO REGISTER OF HISTORIC AND CULTURAL RESOURCES

1021 H Street
APN: 002-0152-015
Ord. No. 3911
Enacted: Aug 2, 1977
Construction Date: c. 1885
Historic Name: Latriada Apartments

1210 H Street
APN: 006-051-003
Ord. No. 2009-013
Enacted: Aug 25, 2009
Construction Date: c. 1910

1232 H Street
APN: 006-0051-008
Ord. No. 3911
Enacted: Aug 2, 1977
Construction Date: Unknown
MOVED TO 610 14th ST

1300 H Street
APN: 006-0053-001
Ord. No. 3911
Enacted: Aug 2, 1977
Construction Date: 1894

1301-1303 H Street
APN: 002-0164-015
Ord. No. 3911
Enacted: Aug 2 1977
Construction Date: Pre-1896

1307 H Street
APN: 002-0164-014
Ord. No. 3911
Enacted: Aug 2, 1977
Construction Date: Pre-1865

1329 H Street (*pictured below*)
APN: 002-0164-009
Ord. No. 3916
Enacted: Aug 9, 1977
Construction Date: c. 1880



1530 H Street
APN: 006-0061-003
Ord. No. 3911
Enacted: Aug 2, 1977
Construction Date: 1898
Historic Name: Albert Gallatin Mansion

1616 H Street
APN: 006-0063-003
Ord. No. 3911
Enacted: Aug 2, 1977
Construction Date: c. 1905-1910

1717 H Street
APN: 002-0176-014
Ord. No. 3911
Enacted: Aug 2, 1977
Construction Date: 1900

1826 H Street
APN: 007-0011-009
Ord. No. 3911
Enacted: Aug 2, 1977
Construction Date: 1910

1827 H Street
APN: 003-0172-015
Ord. No. 3911
Enacted: Aug 2, 1977
Construction Date: Pre-1875

Note: Addresses of properties may not be all the addresses associated with the property; address shown reflect the address assigned to the parcel by the Sacramento County Recorder's Office.

SACRAMENTO REGISTER OF HISTORIC AND CULTURAL RESOURCES

1828-1830 H Street
APN: 007-0011-010
Ord. No. 3911
Enacted: Aug 2 1977
Construction Date: 1910

2101 H Street
APN: 003-0182-014
Ord. No. 3911
Enacted: Aug 2, 1977
Construction Date: 1909

1900 H Street
APN: 007-0013-002
Ord. No. 3911
Enacted: Aug 2, 1977
Construction Date: 1883

2106 H Street
APN: 007-0021-004
Ord. No. 3911
Enacted: Aug 2, 1977
Construction Date: c. 1907-1910

1906 H Street
APN: 007-0013-003
Ord. No. 3911
Enacted: Aug 2, 1977
Construction Date: c. 1880

2115 H Street
APN: 003-0182-013
Ord. No. 3911
Enacted: Aug 2, 1977
Construction Date: 1909

2001 H Street
APN: 003-0176-015
Ord. No. 3911
Enacted: Aug 2, 1977
Construction Date: c. 1909

2119 H Street
APN: 003-0182-012
Ord. No. 3911
Enacted: Aug 2, 1977
Construction Date: 1909

2015 H Street (*pictured below*)
APN: 003-0176-019
Ord. No. 3911
Enacted: Aug 2, 1977
Construction Date: 1908

2120 H Street
APN: 007-0021-008
Ord. No. 3911
Enacted: Aug 2, 1977
Construction Date: c. 1893



2131 H Street
APN: 003-0182-017
Ord. No. 3911
Enacted: Aug 2, 1977
Construction Date: 1907

2201 H Street
APN: 003-0184-019
Ord. No. 3911
Enacted: Aug 2, 1977
Construction Date: c. 1905-1910

2217-2219 H Street
APN: 003-0184-016
Ord. No. 3911
Enacted: Aug 2, 1977
Construction Date: 1912

2030 H Street
APN: 007-0015-007
Ord. No. 82-046
Enacted: Jun 15, 1982
Construction Date: 1908-1909
Historic Name: Boulevard Pharmacy

Note: Addresses of properties may not be all the addresses associated with the property; address shown reflect the address assigned to the parcel by the Sacramento County Recorder's Office.

SACRAMENTO REGISTER OF HISTORIC AND CULTURAL RESOURCES

2222 H Street
APN: 007-0023-007
Ord. No. 3911
Enacted: Aug 2, 1977
Construction Date: c. 1910-1915

2330 H Street
APN: 007-0025-007
Ord. No. 3911
Enacted: Aug 2, 1977
Construction Date: 1893

2230 H Street
APN: 007-0023-009
Ord. No. 3911
Enacted: Aug 2, 1977
Construction Date: 1896

2404 H Street
APN: 007-0031-003
Ord. No. 3911
Enacted: Aug 2, 1977
Construction Date: c. 1900

2308 H Street
APN: 007-0025-002
Ord. No. 3911
Enacted: Aug 2, 1977
Construction Date: 1878

2405 H Street
APN: 003-0192-020
Ord. No. 3911
Enacted: Aug 2, 1977
Construction Date: c. 1900

2312 H Street
APN: 007-0025-003
Ord. No. 3911
Enacted: Aug 2, 1977
Construction Date: 1881

2409 H Street
APN: 003-0192-019
Ord. No. 3911
Enacted: Aug 2, 1977
Construction Date: 1895-1900

2324 H Street (*pictured below*)
APN: 007-0025-006
Ord. No. 3911
Enacted: Aug 2, 1977
Construction Date: 1890
Historic Name: Winters House
Other Name: Maria Nicholas Residence

2417 H Street
APN: 003-0192-017
Ord. No. 3911
Enacted: Aug 2, 1977
Construction Date: c. 1900-1905



2500 H Street
APN: 007-0033-003
Ord. No. 3911
Enacted: Aug 2, 1977
Construction Date: 1903

Note: Addresses of properties may not be all the addresses associated with the property; address shown reflect the address assigned to the parcel by the Sacramento County Recorder's Office.

SACRAMENTO REGISTER OF HISTORIC AND CULTURAL RESOURCES

2531 H Street
APN: 003-0194-018
Ord. No. 3911
Enacted: Aug 2, 1977
Construction Date: c. 1910-1913

2604 H Street
APN: 007-0035-004
Ord. No. 3911
Enacted: Aug 2, 1977
Construction Date: c. 1915
MOVED TO 914 E ST

2611 H Street
APN: 003-0196-020
Ord. No. 3911
Enacted: Aug 2, 1977
Construction Date: c. 1910

2630 H Street
APN: 007-0035-010
Ord. No. 3911
Enacted: Aug 2, 1977
Construction Date: Pre-1885
MOVED TO 925-927 F ST

2710 H Street (*pictured below*)
APN: 007-0041-005
Ord. No. 3911
Enacted: Aug 2, 1977
Construction Date: 1901



2721 H Street
APN: 003-0202-007
Ord. No. 3911
Enacted: Aug 2, 1977
Construction Date: c. 1910-1913

2727 H Street
APN: 003-0202-005
Ord. No. 3911
Enacted: Aug 2, 1977
Construction Date: 1913

2731 H Street
APN: 003-0202-004
Ord. No. 3911
Enacted: Aug 2, 1977
Construction Date: 1898

“I” Street:

401 I Street
APN: 006-0023-002
Ord. No. 82-046
Enacted: Jun 15, 1982
Construction Date: 1925
Historic Name: Southern Pacific Railroad
Sacramento Depot

435 I Street
APN: 002-0010-042
Ord. No. 82-046
Enacted: Jun 15, 1982
Construction Date: 1925
Historic Name: REA Building

801 I Street
APN: 006-0035-010
Ord. No. 82-046
Enacted: Jun 15, 1982
Construction Date: 1933
Historic Name: US Postal Service Metro Station

828 I Street
APN: 006-0036-037
Ord. No. 83-115
Enacted: Sep 28, 1983
Construction Date: 1918
Historic Name: Sacramento City Library

Note: Addresses of properties may not be all the addresses associated with the property; address shown reflect the address assigned to the parcel by the Sacramento County Recorder’s Office.

SACRAMENTO REGISTER OF HISTORIC AND CULTURAL RESOURCES

915 I Street
APN: 006-0041-012
Ord. No. 83-115
Enacted: Sep 28, 1983
Construction Date: 1911
Historic Name: City Hall

1200 I Street
APN: 006-0052-003/006-0052-004
Ord. No. 82-046
Enacted: Jun 15, 1982
Construction Date: c. 1930
Historic Name: BF Goodrich Tire Center

1700 I Street (*pictured below*)
APN: 006-0066-001/006-0066-014
Ord. No. 82-046
Enacted: Jun 15, 1982
Construction Date: 1888
Historic Name: I Street Market



1816-1818 I Street
APN: 007-0012-007
Ord. No. 3911
Enacted: Aug 2, 1977
Construction Date: 1908

1905 I Street
APN: 007-0012-007
Ord. No. 2007-058
Enacted: Aug 2, 1977
Construction Date: 1920

2001 I Street
APN: 007-0015-016
Ord. No. 3911
Enacted: Aug 2, 1977
Construction Date: 1880

2011 I Street
APN: 007-0015-014
Ord. No. 3911
Enacted: Aug 2, 1977
Construction Date: 1900

2100 I Street
APN: 007-0022-002
Ord. No. 3911
Enacted: Aug 2, 1977
Construction Date: c. 1915

2101 I Street
APN: 007-0021-027
Ord. No. 3911
Enacted: Aug 2, 1977
Construction Date: 1898

2111 I Street
APN: 007-0021-029
Ord. No. 3911
Enacted: Aug 2, 1977
Construction Date: c. 1890

2125 I Street
APN: 007-0021-024
Ord. No. 3911
Enacted: Aug 2, 1977
Construction Date: c. 1894

Note: Addresses of properties may not be all the addresses associated with the property; address shown reflect the address assigned to the parcel by the Sacramento County Recorder's Office.

SACRAMENTO REGISTER OF HISTORIC AND CULTURAL RESOURCES

2213-2215 I Street
APN: 007-0023-018
Ord. No. 3911
Enacted: Aug 2, 1977
Construction Date: c. 1913-1915

2404 I Street
APN: 007-0032-006
Ord. No. 3911
Enacted: Aug 2, 1977
Construction Date: 1900

2300 I Street
APN: 007-0026-004
Ord. No. 3911
Enacted: Aug 2, 1977
Construction Date: c. 1906

2405 I Street
APN: 007-0031-017
Ord. No. 3911
Enacted: Aug 2, 1977
Construction Date: c. 1894

2329-2331 I Street
APN: 007-0025-009
Ord. No. 82-046
Enacted: Jun 15, 1982
Construction Date: 1906-1907
Historic Name: J.H. Hogan-Grocer

2416 I Street
APN: 007-0032-009
Ord. No. 3911
Enacted: Aug 2, 1977
Construction Date: 1892-1897

2400 I Street
APN: 007-0032-004
Ord. No. 3911
Enacted: Aug 2, 1977
Construction Date: c. 1900

2417 I Street
APN: 007-0031-014
Ord. No. 3911
Enacted: Aug 2, 1977
Construction Date: c. 1883

2401 I Street
APN: 007-0031-018
Ord. No. 3911
Enacted: Aug 2, 1977
Construction Date: 1894

2501 I Street
APN: 007-0033-021
Ord. No. 3911
Enacted: Aug 2, 1977
Construction Date: c. 1900

2402 I Street (*pictured below*)
APN: 007-0032-005
Ord. No. 3911
Enacted: Aug 2, 1977
Construction Date: c. 1900

2505 I Street
APN: 007-0033-020
Ord. No. 3911
Enacted: Aug 2, 1977
Construction Date: c. 1915



2608-2610 I Street
APN: 007-0036-004
Ord. No. 3911
Enacted: Aug 2, 1977
Construction Date: 1886

Note: Addresses of properties may not be all the addresses associated with the property; address shown reflect the address assigned to the parcel by the Sacramento County Recorder's Office.

SACRAMENTO REGISTER OF HISTORIC AND CULTURAL RESOURCES

2614 I Street (*pictured below*)
APN: 007-0036-006
Ord. No. 3911
Enacted: Aug 2, 1977
Construction Date: c. 1908



3020 I Street
APN: 007-0052-008
Ord. No. 3911
Enacted: Aug 2, 1977
Construction Date: c. 1895

“J” Street:

428 J Street & 1010 5th Street
APN: 006-0087-043
Ord. No. 82-046
Enacted: Jun 15, 1982
Construction Date: 1914
Historic Name: Traveler’s Hotel

600 J Street & 1007 6th Street
APN: 006-0091-001
Ord. No. 82-046
Enacted: Jun 15, 1982
Construction Date: 1930
Historic Name: Ramona Hotel

2620-2626 I Street
APN: 007-0035-016
Ord. No. 3911
Enacted: Aug 2, 1977
Construction Date: c. 1918-1920

2625 I Street
APN: 007-0035-015
Ord. No. 3911
Enacted: Aug 2, 1977
Construction Date: Unknown
Historic Name: Wilder Home
MOVED TO 516 10th ST

2630-2632 I Street
APN: 007-0036-018
Ord. No. 3911
Enacted: Aug 2, 1977
Construction Date: c. 1900

2828-2830 I Street
APN: 007-0043-013
Ord. No. 3911
Enacted: Aug 2, 1977
Construction Date: c. 1912

629 & 631 J Street
APN: 006-0032-012
Ord. No. 82-046
Enacted: Jun 15, 1982
Construction Date: 1912
Historic Name: National Gold Bank of
D.O. Mills and Company

700 J Street & 1007 7th Street
APN: 006-0094-003
Ord. No. 82-046
Enacted: Jun 15, 1982
Construction Date: 1915-1916
Historic Name: Capital National Bank

727 J Street
APN: 006-0034-009
Ord. No. 82-046
Enacted: Jun 15, 1982
Construction Date: 1860-1861
Historic Name: Sylvester Tryon Building

Note: Addresses of properties may not be all the addresses associated with the property; address shown reflect the address assigned to the parcel by the Sacramento County Recorder’s Office.

SACRAMENTO REGISTER OF HISTORIC AND CULTURAL RESOURCES

900 J Street (*pictured below*)
APN:006-0101-003
Ord. No. 82-046
Enacted: Jun 15, 1982
Construction Date: 1898
Historic Name: Ruhstaller Building



1123 & 1131 J Street
APN: 006-0047-009
Ord. No. 82-046
Enacted: Jun 15, 1982
Construction Date: 1920
Historic Name: Masonic Temple

1208-1208^{1/2} J Street
APN: 006-0111-003
Ord. No. 82-046
Enacted: Jun 15, 1982
Construction Date: 1910-1911
Historic Name: Neva/Emigh Hardware

1230 J Street
APN: 006-0111-007
Ord. No. 82-046
Enacted: Jun 15, 1982
Construction Date: 1923
Historic Name: Public Market

1515 J Street (*pictured below*)
APN: 006-0062-001
Ord. No. 83-115
Enacted: Sep 28, 1983
Construction Date: 1925-1927
Historic Name: Sacramento Memorial Auditorium



904 J Street
APN: 006-0101-004
Ord. No. 82-046
Enacted: Jun 15, 1982
Construction Date: c. 1856
Historic Name: Gogings Drug Store

920 J Street
APN: 006-0101-011
Ord. No. 82-046
Enacted: Jun 15, 1982
Construction Date: 1871-1872
Historic Name: John Bellmer & Company

926 J Street
APN: 006-0101-012
Ord. No. 82-046
Enacted: Jun 15, 1982
Construction Date: 1925
Historic Name: Cal Western Life Insurance Co.

1008 J Street
APN: 006-0103-003
Ord. No. 82-046
Enacted: Jun 15, 1982
Construction Date: c. 1925-1935
Historic Name: Fred Mayes Jeweler's
Street Clock

Note: Addresses of properties may not be all the addresses associated with the property; address shown reflect the address assigned to the parcel by the Sacramento County Recorder's Office.

SACRAMENTO REGISTER OF HISTORIC AND CULTURAL RESOURCES

1530 J Street
APN: 006-0121-008
Ord. No. 82-046
Enacted: Jun 15, 1982
Construction Date: 1922
Historic Name: W.I. Elliot Company

1624-1630 J Street
APN: 006-0123-006
Ord. No. 82-046
Enacted: Jun 15, 1982
Construction Date: 1910
Historic Name: Kost Building

1700 J Street
APN: 006-0125-001
Ord. No. 82-046
Enacted: Jun 15, 1982
Construction Date: 1926
Historic Name: R.H. Black Package Grocery Company

1800 J Street
APN: 007-0081-001
Ord. No. 3911
Enacted: Aug 2, 1977
Construction Date: 1873

1910 J Street
APN: 007-0083-012
Ord. No. 82-055
Enacted: Jul 6, 1982
Construction Date: 1909
Historic Name: Western Pacific Railroad Passenger Station

1925 J Street (*water tank house only*)
APN: 007-0014-011
Ord. No. 3911
Enacted: Aug 2, 1977
Construction Date: 1881

2100 J Street
APN: 007-0091-001
Ord. No. 82-046
Enacted: Jun 15, 1982
Construction Date: 1925
Historic Name: 1st United Methodist Church

2308 & 2310 J Street
APN: 007-0095-004
Ord. No. 3911
Enacted: Aug 2, 1977
Construction Date: 1909

2406-2408 J Street
APN: 007-0101-002
Ord. No. 3911
Enacted: Aug 2, 1977
Construction Date: c. 1895

2610 J Street
APN: 007-0105-004
Ord. No. 3911
Enacted: Aug 2, 1977
Construction Date: 1896

2616 & 2618 J Street
APN: 007-0105-006
Ord. No. 3911
Enacted: Aug 2, 1977
Construction Date: c. 1910-1915

2620 J Street (*pictured below*)
APN: 007-0105-007
Ord. No. 3911
Enacted: Aug 2, 1977
Construction Date: 1897



Note: Addresses of properties may not be all the addresses associated with the property; address shown reflect the address assigned to the parcel by the Sacramento County Recorder's Office.

SACRAMENTO REGISTER OF HISTORIC AND CULTURAL RESOURCES

2626 J Street
APN: 007-0105-008
Ord. No. 3911
Enacted: Aug 2, 1977
Construction Date: 1898

825 & 831 K Street (*pictured below*)
APN: 006-0097-012
Ord. No. 82-046
Enacted: Jun 15, 1982
Construction Date: 1881
Historic Name: Hale Brothers and Company

2627 J Street
APN:007-0036-011
Ord. No. 3911
Enacted: Aug 2, 1977
Construction Date: c. 1900

2724 & 2728 & 2730 J Street
APN: 007-0111-007
Ord. No. 82-046
Enacted: Jun 15, 1982
Construction Date: 1922
Historic Name: Born Brother's Groceries

K" Street:

700 K Street
APN: 006-0096-002
Ord. No. 82-046
Enacted: Jun 15, 1982
Construction Date: 1929
Historic Name: Pacific State Savings Bank

712 & 716 K Street
APN: 006-0096-005 & 006-0096-006
Ord. No. 82-046
Enacted: Jun 15, 1982
Construction Date: c. 1870

717 K Street
APN: 006-0096-022
Ord. No. 82-046
Enacted: Jun 15, 1982
Construction Date: 1904
Historic Name: Ochsner Building

818 K Street
APN: 006-0098-009
Ord. No. 82-046
Enacted: Jun 15, 1982
Construction Date: 1931
Historic Name: S.H. Kress and Company



1013 K Street
APN: 006-0103-011
Ord. No. 82-046
Enacted: Jun 15, 1982
Construction Date: 1910-1911
Historic Name: Empress Theater

1029-1031 K Street & 1020 11th Street
APN: 006-0103-010
Ord. No. 82-046
Enacted: Jun 15, 1982
Construction Date: 1910-1911
Historic Name: Mohr and Yoerk Realty Co.

Note: Addresses of properties may not be all the addresses associated with the property; address shown reflect the address assigned to the parcel by the Sacramento County Recorder's Office.

SACRAMENTO REGISTER OF HISTORIC AND CULTURAL RESOURCES

1100 K Street (*pictured below*)
APN: 006-0106-002
Ord. No. 82-046
Enacted: Jun 15, 1982
Construction Date: 1912
Historic Name: PG&E Company



1130 K Street & 1111 12th Street
APN: 006-0106-004
Ord. No. 82-046
Enacted: Jun. 15, 1982
Construction Date: 1923-1924
Historic Name: Weinstock, Lubin, and Company

1217 K Street
APN: 006-0111-017
Ord. No. 82-055
Enacted: Jul 6, 1982
Construction Date: 1940
Historic Name: Esquire Theater

1414 K Street
APN: 006-0116-002
Ord. No. 82-046
Enacted: Jun 15, 1982
Construction Date: 1924-1925
Historic Name: Pacific Telephone Inland
Division Headquarters

2131 K Street & 1026 22nd Street
APN: 007-0091-006
Ord. No. 82-046
Enacted: Jun 15, 1982
Construction Date: 1924-1925
Historic Name: J.F. Giovanetti Groceries

2228-2230 K Street
APN: 007-0094-009/007-0094-010
Ord. No. 3911
Enacted: Aug 2, 1977
Construction Date: 1907

2231 K Street
APN: 007-0093-014
Ord. No. 3911
Enacted: Aug 2, 1977
Construction Date: c. 1905-1910

2321 & 2323 K Street
APN: 007-0095-016
Ord. No. 3911
Enacted: Aug 2, 1977
Construction Date: Unknown

2326 K Street & 1114 24th Street
APN: 007-0096-006
Ord. No. 3911
Enacted: Aug 2, 1977
Construction Date: c. 1890

2428 K Street
APN: 007-0102-009
Ord. No. 4221
Enacted: May 5, 1979
Construction Date: 1891

2430 K Street
APN: 007-0102-010
Ord. No. 3911
Enacted: Aug 2, 1977
Construction Date: 1890

Note: Addresses of properties may not be all the addresses associated with the property; address shown reflect the address assigned to the parcel by the Sacramento County Recorder's Office.

SACRAMENTO REGISTER OF HISTORIC AND CULTURAL RESOURCES

2719 K Street (*pictured below*)
APN: 007-0111-015
Ord. No. 82-046
Enacted: Jun 15, 1982
Construction Date: 1925
Historic Name: Eastern Star Hall



1701 L Street (*pictured below*)
APN: 006-0126-016
Ord. No. 82-046
Enacted: Jun 15, 1982
Construction Date: Unknown
Historic Name: Evangelical Lutheran Church



“L” Street:

1121 L Street
APN: 006-0106-005
Ord. No. 84-118
Enacted: Dec 18, 1984
Construction Date: 1924
Historic Name: Senator Hotel

1531 L Street
APN: 006-0122-006
Ord. No. 82-046
Enacted: Jun 15, 1982
Construction Date: 1929
Historic Name: Firestone Store #7586

1700 L Street
APN: 006-0175-001
Ord. No. 82-046
Enacted: Jun 15, 1982
Construction Date: 1931
Historic Name: California State
Automobile Association

1800 & 1802 L Street
APN: 007-0141-003
Ord. No. 82-046
Enacted: Jun 15, 1982
Construction Date: 1909-1910
Historic Name: Abraham Harris-Grocer

1804-1806 L Street
APN: 007-0141-004
Ord. No. 3911
Enacted: Aug 2, 1977
Construction Date: 1910-1915

1928 L Street
APN: 007-0143-007
Ord. No. 3911
Enacted: Aug 2, 1977
Construction Date: 1890
Historic Name: Mercantile House

1931 L Street
APN: 007-0084-013
Ord. No. 3911
Enacted: Aug 2, 1977
Construction Date: 1900

Note: Addresses of properties may not be all the addresses associated with the property; address shown reflect the address assigned to the parcel by the Sacramento County Recorder's Office.

SACRAMENTO REGISTER OF HISTORIC AND CULTURAL RESOURCES

2101 L Street
 APN: 007-0092-023
 Ord. No. 82-046
 Enacted: Jun 15, 1982
 Construction Date: 1926
 Historic Name: Redman's Hall/
 J.M. Carney -Drugs

2109 L Street
 APN: 007-0092-021
 Ord. No. 3911
 Enacted: Aug 2, 1977
 Construction Date: c. 1890

2126 L Street
 APN: 007-0151-008
 Ord. No. 3911
 Enacted: Aug 2, 1977
 Construction Date: c. 1895-1900

2127-2129-2131 L Street
 APN: 007-0092-017/007-0092-016
 Ord. No. 3911
 Enacted: Aug 2, 1977
 Construction Date: c. 1900

2130 L Street
 APN: 007-0151-009
 Ord. No. 3911
 Enacted: Aug 2, 1977
 Construction Date: 1899

2200 L Street
 APN: 007-0153-003
 Ord. No. 3911
 Enacted: Aug 2, 1977
 Construction Date: 1905

2208 L Street
 APN: 007-0153-005
 Ord. No. 82-046
 Enacted: Jun 15, 1982
 Construction Date: c. 1910
 Historic Name: F.A. Lafferty-Auto Livery

2215 L Street
 APN: 007-0094-017
 Ord. No. 3911
 Enacted: Aug 2, 1977
 Construction Date: 1896

2230 L Street
 APN: 007-0153-010
 Ord. No. 3911
 Enacted: Aug 2, 1977
 Construction Date: 1905

2301 L Street
 APN: 007-0096-016
 Ord. No. 3911
 Enacted: Aug 2, 1977
 Construction Date: 1889
 MOVED FROM 2117 CAPITOL AVE.

2307 L Street
 APN: 007-0096-015
 Ord. No. 3911
 Enacted: Aug 2, 1977
 Construction Date: c. 1900

2324 L Street (*pictured below*)
 APN: 007-0155-025
 Ord. No. 82-046
 Enacted: Jun 15, 1982
 Construction Date: 1929
 Historic Name: First Baptist Church of Sacramento



Note: Addresses of properties may not be all the addresses associated with the property; address shown reflect the address assigned to the parcel by the Sacramento County Recorder's Office.

SACRAMENTO REGISTER OF HISTORIC AND CULTURAL RESOURCES

2401 L Street & 1127 24th Street
APN: 007-0102-023
Ord. No. 3911
Enacted: Aug 2, 1977
Construction Date: 1904

2412 L Street (*pictured below*)
APN: 007-0161-006
Ord. No. 3911
Enacted: Aug 2, 1977
Construction Date: 1895-1900



2431 L Street
APN: 007-0102-015
Ord. No. 3911
Enacted: Aug 2, 1977
Construction Date: c. 1895

2517-2519 L Street
APN: 007-0104-019
Ord. No. 3911
Enacted: Aug 2, 1977
Construction Date: Unknown
MOVED TO 310 28th ST

2527 L Street
APN: 007-0104-019
Ord. No. 3911
Enacted: Aug 2, 1977
Construction Date: 1895.
Damaged and rebuilt as a 4-plex in 1991

2700 L Street
APN: 007-0171-001
Ord. No. 82-046
Enacted: Jun 15, 1982
Construction Date: 1926
Historic Name: Pioneer Memorial Congregational Church

2701 L Street (*pictured below*)
APN: 007-0106-001/007-0112-001
Ord. No. 82-046
Enacted: Jun 15, 1982
Construction & Reconstruction Date: 1840 and 1891
Historic Name: New Helvetia/Sutter's Fort



Note: Addresses of properties may not be all the addresses associated with the property; address shown reflect the address assigned to the parcel by the Sacramento County Recorder's Office.

SACRAMENTO REGISTER OF HISTORIC AND CULTURAL RESOURCES

“M” Street:

- BETWEEN SACRAMENTO RIVER AND 10TH STREET – SEE “**CAPITOL MALL**”
- BETWEEN 15TH STREET AND ALHAMBRA BLVD – SEE “**CAPITOL AVENUE**”

Note: Addresses of properties may not be all the addresses associated with the property; address shown reflect the address assigned to the parcel by the Sacramento County Recorder's Office.

SACRAMENTO REGISTER OF HISTORIC AND CULTURAL RESOURCES

“N” Street:

1228 N Street
APN: 006-0222-027
Ord. No. 3911
Enacted: Aug 2, 1977
Construction Date: c. 1910-1915

1300 N Street
APN: 006-0223-001
Ord. No. 82-046
Enacted: Jun 15, 1982
Construction Date: 1927
Historic Name: Westminster Presbyterian Church

1400 N Street
APN: 006-0225-001
Ord. No. 82-054
Enacted: Jul 6, 1982
Construction Date: 1929
Historic Name: Dean Apartments

1619 N Street
APN: 006-0174-016
Ord. No. 82-046
Enacted: Jun 15, 1982
Construction Date: 1923
Historic Name: Thomas Jefferson Elementary School

1700 N Street
APN: 006-0235-025
Ord. No. 3911
Enacted: Aug 2, 1977
Construction Date: c. 1885

1704 N Street
APN: 006-0235-003
Ord. No. 3911
Enacted: Aug 2, 1977
Construction Date: 1875

1712 N Street
APN: 006-0235-005
Ord. No. 3911
Enacted: Aug 2, 1977
Construction Date: c. 1877

1724 N Street
APN: 006-0235-022
Ord. No. 3911
Enacted: Aug 2, 1977
Construction Date: c. 1905-1910

1800 N Street
APN: 007-0241-003
Ord. No. 3911
Enacted: Aug 2, 1977
Construction Date: c. 1910

1806 N Street
APN: 007-0241-004
Ord. No. 3911
Enacted: Aug 2, 1977
Construction Date: Unknown

1830 N Street
APN: 007-0241-010
Ord. No. 3911
Enacted: Aug 2, 1977
Construction Date: 1882

1927 N Street (*pictured below*)
APN: 007-0144-010
Ord. No. 3911
Enacted: Aug 2, 1977
Construction Date: c. 1890



1931 N Street
APN: 007-0144-009
Ord. No. 3911
Enacted: Aug 2, 1977
Construction Date: Unknown

2012 N Street
APN: 007-0245-007
Ord. No. 3911
Enacted: Aug 2, 1977
Construction Date: c. 1895

Note: Addresses of properties may not be all the addresses associated with the property; address shown reflect the address assigned to the parcel by the Sacramento County Recorder's Office.

SACRAMENTO REGISTER OF HISTORIC AND CULTURAL RESOURCES

2016 N Street
APN: 007-0245-008
Ord. No. 3911
Enacted: Aug 2, 1977
Construction Date: c. 1895

2131 N Street (*pictured below*)
APN: 007-0152-010
Ord. No. 3911
Enacted: Aug 2, 1977
Construction Date: 1900

2021 N Street
APN: 007-0146-015
Ord. No. 3911
Enacted: Aug 2, 1977
Construction Date: c. 1911



2115 N Street
APN: 007-0152-015
Ord. No. 3911
Enacted: Aug 2, 1977
Construction Date: c. 1892

2117 & 2119 N Street
APN: 007-0152-014
Ord. No. 3911
Enacted: Aug 2, 1977
Construction Date: c. 1894

2123 N Street
APN: 007-0152-013
Ord. No. 3911
Enacted: Aug 2, 1977
Construction Date: 1897

2200 N Street
APN: 007-0253-001
Ord. No. 3911
Enacted: Aug 2, 1977
Construction Date: 1903

2126-2128 N Street
APN: 007-0251-010
Ord. No. 3911
Enacted: Aug 2, 1977
Construction Date: c. 1910-1915

2208 N Street
APN: 007-0253-003
Ord. No. 3911
Enacted: Aug 2, 1977
Construction Date: c. 1905-1910

2130 N Street
APN: 007-0251-011
Ord. No. 3911
Enacted: Aug 2, 1977
Construction Date: c. 1888

2213 N Street
APN: 007-0154-016
Ord. No. 3911
Enacted: Aug 2, 1977
Construction Date: 1898

2215 N Street
APN: 007-0154-015
Ord. No. 3911
Enacted: Aug 2, 1977
Construction Date: c. 1900

2217 N Street
APN: 007-0154-014
Ord. No. 3911
Enacted: Aug 2, 1977
Construction Date: c. 1900

Note: Addresses of properties may not be all the addresses associated with the property; address shown reflect the address assigned to the parcel by the Sacramento County Recorder's Office.

SACRAMENTO REGISTER OF HISTORIC AND CULTURAL RESOURCES

2218 N Street
APN: 007-0253-005
Ord. No. 3911
Enacted: Aug 2, 1977
Construction Date: c. 1900

2228 N Street
APN: 007-0253-007
Ord. No. 3911
Enacted: Aug 2, 1977
Construction Date: c. 1870

2301 N Street
APN: 007-0156-021
Ord. No. 3911
Enacted: Aug 2, 1977
Construction Date: c. 1912

2312 N Street (*pictured below*)
APN: 007-0255-004
Ord. No. 3911
Enacted: Aug 2, 1977
Construction Date: 1894



2326 N Street
APN: 007-0255-007
Ord. No. 3911
Enacted: Aug 2, 1977
Construction Date: c. 1890

2328 N Street
APN: 007-0255-007
Ord. No. 3911
Enacted: Aug 2, 1977
Construction Date: c. 1890

2400 N Street
APN: 007-0261-001
Ord. No. 82-046
Enacted: Jun 15, 1982
Construction Date: 1922
Historic Name: Fremont Elementary School

2417-2419 N Street
APN: 007-0162-013
Ord. No. 3911
Enacted: Aug 2, 1977
Construction Date: c. 1900

2501 N Street
APN: 007-0164-021
Ord. No. 3911
Enacted: Aug 2, 1977
Construction Date: 1905

2504 N Street
APN: 007-0263-004
Ord. No. 3911
Enacted: Aug 2, 1977
Construction Date: 1910

2526 N Street
APN: 007-0263-009
Ord. No. 3911
Enacted: Aug 2, 1977
Construction Date: c. 1880

2530 N Street
APN: 007-0263-010
Ord. No. 3911
Enacted: Aug 2, 1977
Construction Date: 1895-1900

2531 N Street
APN: 007-0164-014
Ord. No. 3911
Enacted: Aug 2, 1977
Construction Date: 1895-1900

Note: Addresses of properties may not be all the addresses associated with the property; address shown reflect the address assigned to the parcel by the Sacramento County Recorder's Office.

SACRAMENTO REGISTER OF HISTORIC AND CULTURAL RESOURCES

2600 N Street (*pictured below*)
APN: 007-0265-002
Ord. No. 3911
Enacted: Aug 2, 1977
Construction Date: 1895-1900



1704 O Street
APN: 006-0236-004
Ord. No. 3911
Enacted: Aug 2, 1977
Construction Date: 1895

1819 O Street
APN: 007-0241-016
Ord. No. 3911
Enacted: Aug 2, 1977
Construction Date: 1900

2211 O Street
APN: 007-0253-016
Ord. No. 3911
Enacted: Aug 2, 1977
Construction Date: c. 1890

2215 O Street
APN: 007-0253-015
Ord. No. 3911
Enacted: Aug 2, 1977
Construction Date: c. 1885-1890

2219 O Street
APN: 007-0253-014
Ord. No. 3911
Enacted: Aug 2, 1977
Construction Date: c. 1885-1890

2300 O Street
APN: 007-0256-003
Ord. No. 82-046
Enacted: Jun 15, 1982
Construction Date: 1910-1911
Historic Name: James Pharmacy

2319 O Street
APN: 007-0255-013
Ord. No. 3911
Enacted: Aug 2, 1977
Construction Date: 1908

“O” Street:

806 O Street
APN: 006-0206-022
Ord. No. 82-046
Enacted: Jun 15, 1982
Construction Date: Unknown
PARTIALLY DEMOLISHED

1605 O Street
APN: 006-0233-019
Ord. No. 3911
Enacted: Aug 2, 1977
Construction Date: 1886
MOVED TO 317 13th ST

1631 O Street
APN: 006-0233-013
Ord. No. 3911
Enacted: Aug 2, 1977
Construction Date: 1900

Note: Addresses of properties may not be all the addresses associated with the property; address shown reflect the address assigned to the parcel by the Sacramento County Recorder's Office.

SACRAMENTO REGISTER OF HISTORIC AND CULTURAL RESOURCES

2321 O Street (*pictured below*)
APN: 007-0255-012
Ord. No. 3911
Enacted: Aug 2, 1977
Construction Date: 1894



2610 O Street (*pictured below*)
APN: 007-0266-006
Ord. No. 3911
Enacted: Aug 2, 1977
Construction Date: c. 1888



2322 O Street
APN: 007-0256-009
Ord. No. 3911
Enacted: Aug 2, 1977
Construction Date: 1896

2517 O Street
APN: 007-0263-017
Ord. No. 3911
Enacted: Aug 2, 1977
Construction Date: c. 1880

2530 O Street
APN: 007-0264-010
Ord. No. 3911
Enacted: Aug 2, 1977
Construction Date: c. 1905

3001 & 3003 O Street
APN: 007-0212-015
Ord. No. 82-046
Enacted: Jun 15, 1982
Construction Date: 1917
Historic Name: Rotas Brothers Groceries

Note: Addresses of properties may not be all the addresses associated with the property; address shown reflect the address assigned to the parcel by the Sacramento County Recorder's Office.

SACRAMENTO REGISTER OF HISTORIC AND CULTURAL RESOURCES

“P” Street:

1330 P Street
APN: 006-0284-010
Ord. No. 3911
Enacted: Aug 2, 1977
Construction Date: c. 1895-1900

1700 P Street
APN: 006-0295-003
Ord. No. 3911
Enacted: Aug 2, 1977
Construction Date: c. 1879 1706

P Street (*pictured below*)
APN: 006-0295-004
Ord. No. 3911
Enacted: Aug 2, 1977
Construction Date: 1879



1712 P Street
APN: 006-0295-005
Ord. No. 3911
Enacted: Aug 2, 1977
Construction Date: c. 1879

1728 P Street
APN: 006-0295-007
Ord. No. 3911
Enacted: Aug 2, 1977
Construction Date: c. 1875-1882

1730 P Street
APN: 006-0295-008
Ord. No. 3911
Enacted: Aug 2, 1977
Construction Date: c. 1875-1882

1800 P Street
APN: 007-0311-024
Ord. No. 3911
Enacted: Aug 2, 1977
Construction Date: 1894

1806 P Street
APN: 007-0311-025
Ord. No. 3911
Enacted: Aug 2, 1977
Construction Date: c. 1884

1901 P Street
APN: 007-0244-018
Ord. No. 3911
Enacted: Aug 2, 1977
Construction Date: 1894

1907 P Street
APN: 007-0244-017
Ord. No. 3911
Enacted: Aug 2, 1977
Construction Date: 1894

1930 P Street
APN: 007-0313-008
Ord. No. 3911
Enacted: Aug 2, 1977
Construction Date: Unknown
MOVED TO 1511 F St

2011 P Street
APN: 007-0246-009
Ord. No. 4217
Enacted: May 1, 1979
Construction Date: 1915
Historic Name: Kliensorge House

2021 P Street
APN: 007-0246-006
Ord. No. 3911
Enacted: Aug 2, 1977
Construction Date: 1902

Note: Addresses of properties may not be all the addresses associated with the property; address shown reflect the address assigned to the parcel by the Sacramento County Recorder's Office.

SACRAMENTO REGISTER OF HISTORIC AND CULTURAL RESOURCES

2110 & 2114 P Street
APN: 007-0321-017
Ord. No. 82-055
Enacted: Jul 6, 1982
Construction Date: 1925
Historic Name: C.H. Chatterton,
Building Contractor

2425-2431 P Street
APN: 007-0262-011
Ord. No. 3911
Enacted: Aug 2, 1977
Construction Date: c. 1915-1920

2500 P Street (*pictured below*)
APN: 007-0333-003
Ord. No. 82-046
Enacted: Jun 15, 1982
Construction Date: 1926



2600 P Street
APN: 007-0335-003
Ord. No. 3911
Enacted: Aug 2, 1977
Construction Date: 1915

2607 P Street
APN: 007-0266-017
Ord. No. 3911
Enacted: Aug 2, 1977
Construction Date: 1910

2608 P Street
APN: 007-0335-005
Ord. No. 3911
Enacted: Aug 2, 1977
Construction Date: 1915

2609 P Street
APN: 007-0266-016
Ord. No. 3911
Enacted: Aug 2, 1977
Construction Date: 1895

2621 P Street
APN: 007-0266-014
Ord. No. 3911
Enacted: Aug 2, 1977
Construction Date: 1915

2625 P Street
APN: 007-0266-013
Ord. No. 3911
Enacted: Aug 2, 1977
Construction Date: 1917

“Q” Street:

1000 Q Street
APN: 006-0274-003
Ord. No. 81-117
Enacted: Dec 22, 1981
Construction Date: Unknown

1206 Q Street
APN: 006-0282-004
Ord. No. 3911
Enacted: Aug 2, 1977
Construction Date: c. 1885

1226 Q Street
APN: 006-0282-012
Ord. No. 3911
Enacted: Aug 2, 1977
Construction Date: c. 1895-1900

1314 Q Street
APN: 006-0285-007
Ord. No. 3911
Enacted: Aug 2, 1977
Construction Date: c. 1895

Note: Addresses of properties may not be all the addresses associated with the property; address shown reflect the address assigned to the parcel by the Sacramento County Recorder's Office.

SACRAMENTO REGISTER OF HISTORIC AND CULTURAL RESOURCES

1316 Q Street
 APN: 006-0285-008
 Ord. No. 3911
 Enacted: Aug 2, 1977
 Construction Date: c. 1885-1890

1502 Q Street
 APN: 006-0292-002
 Ord. No. 3911
 Enacted: Aug 2, 1977
 Construction Date: Unknown

1318 Q Street
 APN: 006-0285-009
 Ord. No. 3911
 Enacted: Aug 2, 1977
 Construction Date: c. 1885-1890

1518 Q Street
 APN: 006-0292-005
 Ord. No. 3911
 Enacted: Aug 2, 1977
 Construction Date: 1910-1915

1322 Q Street
 APN: 006-0285-010
 Ord. No. 3911
 Enacted: Aug 2, 1977
 Construction Date: 1888

1522 Q Street
 APN: 006-0292-006
 Ord. No. 3911
 Enacted: Aug 2, 1977
 Construction Date: c. 1894

1329 & 1331 Q Street
 APN: 006-0284-015
 Ord. No. 3911
 Enacted: Aug 2, 1977
 Construction Date: Unknown
 MOVED FROM 1315 16th ST

1526 Q Street
 APN: 006-0292-008
 Ord. No. 3911
 Enacted: Aug 2, 1977
 Construction Date: c. 1880

1500 Q Street (*pictured below*)
 APN: 006-0292-001
 Ord. No. 82-046
 Enacted: Jun 15, 1982
 Construction Date: c. 1894
 Historic Name: Manuel Enos-Grocer

1701 Q Street
 APN: 006-0295-018
 Ord. No. 3911
 Enacted: Aug 2, 1977
 Construction Date: c. 1917
 Historic Name: The Bidwell



1800 Q Street & 1707 18th Street
 APN: 007-0312-003
 Ord. No. 82-046
 Enacted: Jun 15, 1982
 Construction Date: 1910-1911, 1926-1927

1818 Q Street
 APN: 007-0312-008
 Ord. No. 3911
 Enacted: Aug 2, 1977

1910 Q Street
 APN: 007-0314-006
 Ord. No. 82-046
 Enacted: Jun 15, 1982
 Construction Date: 1914-1915
 Historic Name: California Expert Cleaners

Note: Addresses of properties may not be all the addresses associated with the property; address shown reflect the address assigned to the parcel by the Sacramento County Recorder's Office.

SACRAMENTO REGISTER OF HISTORIC AND CULTURAL RESOURCES

2307 Q Street
APN: 007-0325-019
Ord. No. 3911
Enacted: Aug 2, 1977
Construction Date: 1895

2515 Q Street
APN: 007-0333-019
Ord. No. 3911
Enacted: Aug 2, 1977
Construction Date: 1910

2527 Q Street
APN: 007-0333-016
Ord. No. 3911
Enacted: Aug 2, 1977
Construction Date: c. 1910

2531 Q Street
APN: 007-0333-015
Ord. No. 3911
Enacted: Aug 2, 1977
Construction Date: c. 1910

3030 Q Street & 1700 Alhambra Boulevard
(pictured below)
APN: 007-0352-006
Ord. No. 82-046
Enacted: Jun 15, 1982
Construction Date: 1924
Historic Name: Glenn Dairy Company

“R” Street:

1108 R Street & 1801 11th Street
APN: 009-0075-001
Ord. No. 82-046
Enacted Jun 15, 1982
Construction Date 1907-1908

1409-1413 R Street
APN: 006-0287-017
Ord. No. 82-046
Enacted: Jun 15, 1982
Construction Date: 1913-1914
Historic Name: Perfection Bread Company



Note: Addresses of properties may not be all the addresses associated with the property; address shown reflect the address assigned to the parcel by the Sacramento County Recorder's Office.

SACRAMENTO REGISTER OF HISTORIC AND CULTURAL RESOURCES

“S” Street:

412 S Street
APN: 009-0054-005
Ord. No. 3911
Enacted: Aug 2, 1977
Construction Date: 1911

414 S Street
APN: 009-0054-006
Ord. No. 3911
Enacted: Aug 2, 1977
Construction Date: 1911

723 S Street
APN: 009-0063-016
Ord. No. 82-046
Enacted: Jun 15, 1982
Construction Date: 1913
Historic Name: PG&E Offices

730 S Street
APN: 009-0064-002
Ord. No. 82-046
Enacted: Jun 15, 1982
Construction Date: 1924
Historic Name: Holy Angel Cathedral School

1022 S Street
APN: 009-0074-008
Ord. No. 81-117
Enacted: Dec 22, 1981
Construction Date: c. 1908

1201 S Street & 1831 12th Street (*pictured below*)
APN: 009-0081-014
Ord. No. 82-046
Enacted: Jun 15, 1982
Construction Date: 1910
Historic Name: St. Elizabeth’s Church



1730 S Street
APN: 009-0096-009
Ord. No. 82-046
Enacted: Jun 15, 1982
Construction Date: 1904-1907

2601-2603 S Street
APN: 010-0045-017
Ord. No. 3911
Enacted: Aug 2, 1977
Construction Date: 1880

2812 S Street
APN: 010-0054-007
Ord. No. 3911
Enacted: Aug 2, 1977
Construction Date: Unknown

Note: Addresses of properties may not be all the addresses associated with the property; address shown reflect the address assigned to the parcel by the Sacramento County Recorder's Office.

SACRAMENTO REGISTER OF HISTORIC AND CULTURAL RESOURCES

“T” Street:

324 T Street
APN: 009-0111-006
Ord. No. 3911
Enacted: Aug 2, 1977
Construction Date: c. 1875

415 T Street (*pictured below*)
APN: 009-0054-018
Ord. No. 3911
Enacted: Aug 2, 1977
Construction Date: 1895



419 T Street
APN: 009-0054-017
Ord. No. 3911
Enacted: Aug 2, 1977
Construction Date: 1905

421-423 T Street
APN: 009-0054-016
Ord. No. 3911
Enacted: Aug 2, 1977
Construction Date: c. 1905-1910

425-427 T Street
APN: 009-0054-015
Ord. No. 3911
Enacted: Aug 2, 1977
Construction Date: c. 1905

430 T Street
APN: 009-0113-029
Ord. No. 3911
Enacted: Aug 2, 1977
Construction Date: c. 1910-1915
Historic Name: Potter House

504 T Street
APN: 009-0115-004
Ord. No. 3911
Enacted: Aug 2, 1977
Construction Date: 1895-1900

601 T Street
APN: 009-0062-021
Ord. No. 82-046
Enacted: Jun 15, 1982
Construction Date: 1912
Historic Name: Ms. Rebecca Baker-Fruit
and Confectionery

800 T Street
APN: 009-0122-002
Ord. No. 3911
Enacted: Aug 2, 1977
Construction Date: 1905

912 T Street
APN: 009-0131-008
Ord. No. 3911
Enacted: Aug 2, 1977
Construction Date: c. 1895

922-924 T Street
APN: 009-0131-011
Ord. No. 3911
Enacted: Aug 2, 1977
Construction Date: c. 1890

1102 T Street & 2013-2015 11th Street
APN: 009-0135-023
Ord. No. 3911
Enacted: Aug 2, 1977
Construction Date: 1902

1130 T Street
APN: 009-0135-026
Ord. No. 3911
Enacted: Aug 2, 1977
Construction Date: 1905-1910

Note: Addresses of properties may not be all the addresses associated with the property; address shown reflect the address assigned to the parcel by the Sacramento County Recorder's Office.

SACRAMENTO REGISTER OF HISTORIC AND CULTURAL RESOURCES

1616 T Street
APN: 009-0153-005
Ord. No. 3911
Enacted: Aug 2, 1977
Construction Date: 1912

1716 T Street
APN:009-0155-007
Ord. No. 3911
Enacted: Aug 2, 1977
Construction Date: c. 1907

1814 T Street
APN: 010-0091-004
Ord. No. 3911
Enacted: Aug 2, 1977
Construction Date: c. 1900

1822 T Street
APN: 010-0091-006
Ord. No. 3911
Enacted: Aug 2, 1977
Construction Date: c. 1895-1900

1831 T Street
APN: 010-0022-014
Ord. No. 3911
Enacted: Aug 2, 1977
Construction Date: c. 1895-1900

2120 T Street
APN: 010-0101-0105
Ord. No. 3911
Enacted: Aug 2, 1977
Construction Date: 1909

2131 T Street
ALSO, 1930 22nd ST
APN: 010-0032-012
Ord. No. 3911
Enacted: Aug 2, 1977
Construction Date: c. 1900

2200 T Street
APN: 010-0103-003
Ord. No. 3911
Enacted: Aug 2, 1977
Construction Date: 1910

2620 T Street
APN: 010-0115-008
Ord. No. 82-046
Enacted: Jun 15, 1982
Construction Date: 1907-1908
Historic Name: Louis Huber-Retail Grocer

3030 T Street (*pictured below*)
APN: 010-0131-008
Ord. No. 2002-032
Enacted: October 3, 2002
Construction Date: 1936
Historic Name: Richfield Gas Station



4623 T Street (*pictured below*)
APN: 011-0043-002
Ord. No. 2009-011
Enacted: Aug 25, 2009
Construction Date: 1921
Historic Name: Coloma and Elmhurst School



Note: Addresses of properties may not be all the addresses associated with the property; address shown reflect the address assigned to the parcel by the Sacramento County Recorder's Office.

SACRAMENTO REGISTER OF HISTORIC AND CULTURAL RESOURCES

“U” Street:

122 U Street
APN: 009-0102-012
Ord. No. 83-115
Enacted: Sep 22, 1983
Construction Date: 1908
Historic Name: Pumping Station No. 1

321 U Street
APN: 009-0111-014
Ord. No. 3911
Enacted: Aug 2, 1977
Construction Date: c. 1890-1895

519-521 U Street
APN: 009-0115-016
Ord. No. 3911
Enacted: Aug 2, 1977
Construction Date: c. 1875

909 U Street
APN: 009-0131-024
Ord. No. 3911
Enacted: Aug 2, 1977
Construction Date: 1908

1111 U Street (*pictured below*)
APN: 009-0135-018
Ord. No. 3911
Enacted: Aug 2, 1977
Construction Date: c. 1890



1117 U Street
APN: 009-0135-016
Ord. No. 3911
Enacted: Aug 2, 1977
Construction Date: c. 1910-1915

1504 U Street
APN: 009-0152-004
Ord. No. 3911
Enacted: Aug 2, 1977
Construction Date: c. 1870

1505 U Street
APN: 009-0151-016
Ord. No. 3911
Enacted: Aug 2, 1977
Construction Date: c. 1880-1885

1721 U Street
APN: 009-0155-017
Ord. No. 3911
Enacted: Aug 2, 1977
Construction Date: c. 1895

1731 U Street
APN: 009-0155-014
Ord. No. 3911
Enacted: Aug 2, 1977
Construction Date: c. 1895

1808 U Street (*pictured below*)
APN: 010-0092-003
Ord. No. 3911
Enacted: Aug 2, 1977
Construction Date: c. 1894

2110 U Street & 2115 21st Street
APN: 010-0102-010
Ord. No. 3911
Enacted: Aug 2, 1977
Construction Date: c. 1883

2131 U Street
APN: 010-0101-011
Ord. No. 3911
Enacted: Aug 2, 1977
Construction Date: c. 1910-1915

Note: Addresses of properties may not be all the addresses associated with the property; address shown reflect the address assigned to the parcel by the Sacramento County Recorder's Office.

SACRAMENTO REGISTER OF HISTORIC AND CULTURAL RESOURCES

2211 U Street
APN: 010-0103-017
Ord. No. 3911
Enacted: Aug 2, 1977
Construction Date: 1910

2120 V Street
APN: 010-0166-028
Ord. No. 3911
Enacted: Aug 2, 1977
Construction Date: 1915

2514 U Street
APN: 010-0114-006
Ord. No. 3911
Enacted: Aug 2, 1977
Construction Date: c. 1915

2126-2128 V Street
APN: 010-0166-029
Ord. No. 3911
Enacted: Aug 2, 1977
Construction Date: 1915

“V” Street:

317 V Street
APN: 009-0112-017
Ord. No. 3911
Enacted: Aug 2, 1977
Construction Date: Unknown
MOVED TO 2014 6th STREET

2600 & 2620 V Street (*pictured below*)
APN: 010-0176-026
Ord. No. 82-046
Enacted: Jun 15, 1982
Construction Date: 1921
Historic Name: Newton Booth School

909 V Street & 915 V Street
APN: 009-0132-018
Ord. No. 3911
Enacted: Aug 2, 1977
Construction Date: c. 1894

1112-1114 V Street
APN: 009-0196-006
Ord. No. 3911
Enacted: Aug 2, 1977
Construction Date: c. 1905-1910

1120 V Street
APN: 009-0196-008
Ord. No. 3911
Enacted: Aug 2, 1977
Construction Date: c. 1880



Note: Addresses of properties may not be all the addresses associated with the property; address shown reflect the address assigned to the parcel by the Sacramento County Recorder's Office.

SACRAMENTO REGISTER OF HISTORIC AND CULTURAL RESOURCES

2.1.2 NUMBERED STREETS:

2nd Street:

914 2nd Street (*pictured below*)
APN: 006-0012-022-0000
Ord. No. 2010-039
Enacted: Nov 16, 2010
Construction Date: 1885
Historic Name: Hall Luhrs Building



3rd Street:

1800 3rd Street (*pictured at bottom left*)
APN: 009-0043-003
Ord. No. 82-046
Enacted: Jun 15, 1982
Construction Date: 1912
Historic Name: Thomson-Diggs Company
"ALSO LOCATED AT 1801 2nd Street"

1801 2nd Street (*pictured below*)
APN: 009-0043-003
Ord. No. 82-046
Enacted: Jun 15, 1982
Construction Date: 1912
Historic Name: Thomson-Diggs Company
"ALSO LOCATED AT 1800 3rd Street"



Note: Addresses of properties may not be all the addresses associated with the property; address shown reflect the address assigned to the parcel by the Sacramento County Recorder's Office.

SACRAMENTO REGISTER OF HISTORIC AND CULTURAL RESOURCES


4th Street:

1000 & 1006 4th Street
APN: 006-0087-047
Ord. No. 83-115
Enacted: Sep 28, 1983
Construction Date: 1914
Historic Name: California Fruit Building

1906-1908 4th Street & 330 S Street
APN: 009-0052-031
Ord. No. 82-046
Enacted: Jun 15, 1982
Construction Date: 1898

1922 4th Street
APN: 009-0052-016
Ord. No. 3911
Enacted: Aug 2, 1977
Construction Date: Unknown

1930 4th Street (*pictured below*)
APN: 009-0052-018
Ord. No. 3911
Enacted: Aug 2, 1977
Construction Date: 1894



5th Street:

1919 5th Street (*pictured below*)
APN: 009-0056-023
Ord. No. 3911
Enacted: Aug 2, 1977
Construction Date: c. 1890



2030 4th Street
APN: 009-0111-013
Ord. No. 3911
Enacted: Aug 2, 1977
Construction Date: c. 1895-1900

Note: Addresses of properties may not be all the addresses associated with the property; address shown reflect the address assigned to the parcel by the Sacramento County Recorder's Office.

SACRAMENTO REGISTER OF HISTORIC AND CULTURAL RESOURCES

6th Street:

731 6th Street
APN: 002-0141-006
Ord. No. 82-046
Enacted: Jun 15, 1982
Construction Date: 1895
Historic Name: SMUD Station A

813 6th Street (*pictured below*)
APN: 006-0031-005
Ord. No. 83-115
Enacted: Sep 28, 1983
Construction Date: 1916
Historic Name: Hall of Justice



1007 6th Street & 600 J Street
APN: 006-0091-001
Ord. No. 82-046
Enacted: Jun 15, 1982
Construction Date: 1930
Historic Name: Ramona Hotel

2014 6th Street
APN: 009-0112-017
Ord. No. 3911
Enacted: Aug 2, 1977
Construction Date: Unknown
DEMOLISHED, MOVED FROM 317 V STREET

2104 6th Street
APN: 009-0115-011
Ord. No. 3911
Enacted: Aug 2, 1977
Construction Date: c. 1885

Note: Addresses of properties may not be all the addresses associated with the property; address shown reflect the address assigned to the parcel by the Sacramento County Recorder's Office.

SACRAMENTO REGISTER OF HISTORIC AND CULTURAL RESOURCES

7th Street:

523-525 7th Street
APN: 002-0102-018
Ord. No. 82-029
Enacted: Apr 27, 1982
Construction Date: 1850

923 7th Street
APN: 006-0034-017
Ord. No. 82-046
Enacted: Jun 15, 1982
Construction Date: c. 1857-1858
Historic Name: John Arnold and
Company Grocery

1009-1011 7th Street (*pictured below*)
APN: 006-0094-002
Ord. No. 82-046
Enacted: Jun 15, 1982
Construction Date: c. 1868
Historic Name: Pioneer Hall



1015 7th Street
APN: 006-0094-001
Ord. No. 82-046
Enacted: Jun 15, 1982
Construction Date: 1921
Historic Name: Merchants National Bank

1122-1126 & 1128 7th Street
APN: 006-0091-024
Ord. No. 82-046
Enacted: Jun 15, 1982
Construction Date: 1910-1911
Historic Name: Hotel Clayton

1909 7th Street
APN: 009-0064-001
Ord. No. 82-046
Enacted: Jun 15, 1982
Construction Date: 1920
Historic Name: Grace Day Center

Note: Addresses of properties may not be all the addresses associated with the property; address shown reflect the address assigned to the parcel by the Sacramento County Recorder's Office.

SACRAMENTO REGISTER OF HISTORIC AND CULTURAL RESOURCES

8th Street:

400 8th Street
APN: 002-0105-002
Ord. No. 82-029
Enacted: Apr 27, 1982
Construction Date: c. 1902-1903

406 8th Street
APN: 002-0105-003
Ord. No. 82-029
Enacted: Apr 27, 1982
Construction Date: c. 1902-1903

510-512 8th Street
APN: 002-0102-022
Ord. No. 82-029
Enacted: Apr 27, 1982
Construction Date: c. 1876-1881

515 8th Street (*pictured below*)
APN: 002-0104-001
Ord. No. 82-029
Enacted: Apr 27, 1982
Construction Date: 1896



517 8th Street
APN: 002-0104-022
Ord. No. 82-029
Enacted: Apr 27, 1982
Construction Date: 1894

1109 8th Street
APN: 006-0098-022
Ord. No. 82-046
Enacted: Jun 15, 1982
Construction Date: 1887
Historic Name: Lucas Tamale Parlor
DEMOLISHED

1117-1123 8th Street & 809 L Street
APN: 006-0098-021
Ord. No. 82-046
Enacted: Jun 15, 1982
Construction Date: American Cash Apartments

1715 8th ST
APN: 006-0175-021
Ord. No. 3911
Enacted: Aug 2, 1977
Construction Date: c. 1870

Note: Addresses of properties may not be all the addresses associated with the property; address shown reflect the address assigned to the parcel by the Sacramento County Recorder's Office.

SACRAMENTO REGISTER OF HISTORIC AND CULTURAL RESOURCES

9th Street:

511 9th Street
APN: 006-0053-020
Ord. No. 3911
Enacted: Aug. 2, 1977
Construction Date: c. 1891-1900
MOVED FROM 817 13th Street

515 9th Street (*pictured below*)
APN: 002-0112-001
Ord. No. 82-029
Enacted: Apr 27, 1982
Construction Date: c. 1911-1912



1013 & 1015 9th Street
APN: 006-0101-001
Ord. No. 82-046
Enacted: Jun 15, 1982
Construction Date: 1878-1879
Historic Name: The People's Acceptance Building

1017-1031 9th Street
APN: 006-0101-021
Ord. No. 82-046
Enacted: Jun 15, 1982
Construction Date: 1870
Historic Name: I.O.O.F Temple

1107 9th Street
APN: 006-0102-001
Ord. No. 82-046
Enacted: Jun 15, 1982
Construction Date: 1911
Historic Name: Forum Building

1117-1131 9th Street (*pictured below*)
APN: 006-0102-016
Ord. No. 82-046
Enacted: Jun 15, 1982
Construction Date: 1912-1913
Historic Name: Siller Building



1125 9th Street
APN: 006-0102-016
Ord. No. 82-046
Enacted: Jun 15, 1982
Construction Date: Unknown

1127 & 1129 9th Street
APN: 006-0102-016
Ord. No. 82-046
Enacted: Jun 15, 1982
Construction Date: 1911

Note: Addresses of properties may not be all the addresses associated with the property; address shown reflect the address assigned to the parcel by the Sacramento County Recorder's Office.

SACRAMENTO REGISTER OF HISTORIC AND CULTURAL RESOURCES

1129 & 1127 9th Street
APN: 006-0102-016
Ord. No. 82-046
Enacted: Jun 15, 1982
Construction Date: 1912
Historic Name: Seadler & Hoen

1131 9th Street
APN: 006-0102-016
Ord. No. 82-046
Enacted: Jun 15, 1982

1220 9th Street
APN: 006-0155-012
Ord. No. 82-046
Enacted: Jun 15, 1982
Construction Date: 1930

2014 9th Street (*pictured below*)
APN: 009-0122-013
Ord. No. 82-046
Enacted: Jun 15, 1982
Construction Date: 1911
Historic Name: Sacramento Fire Department
House #4

2016 9th Street
APN: 009-0122-014
Ord. No. 3911
Enacted: Aug 2, 1977
Construction Date: c. 1895-1900

2019-2023 9th Street
APN: 009-0131-027
Ord. No. 3911
Enacted: Aug 2, 1977
Construction Date: c. 1900-1905

2128-2132 9th Street
APN: 009-0123-015
Ord. No. 3911
Enacted: Aug 2, 1977
Construction Date: c. 1910-1915



Note: Addresses of properties may not be all the addresses associated with the property; address shown reflect the address assigned to the parcel by the Sacramento County Recorder's Office.

SACRAMENTO REGISTER OF HISTORIC AND CULTURAL RESOURCES

10th Street:

427 10th Street
APN: 002-0113-018
Ord. No. 82-046
Enacted: June 15, 1982
Construction Date: 1868
DESTROYED BY FIRE, AUG 2010

508 10th Street
APN: 002-0112-011
Ord. No. 82-029
Enacted: Apr 27, 1982
Construction Date: c. 1880-1885

512-514 10th Street
APN: 002-0112-012
Ord. No. 82-029
Enacted: Apr 27, 1982
Construction Date: Unknown

516 10th Street
APN: 002-0112-013
Ord. No. 3911
Enacted: Aug 2, 1977
Construction Date: Unknown
Historic Name: Wilder Home
MOVED FROM 2625 I ST

530 10th Street
APN: 002-0112-016
Ord. No. 82-077
Enacted: Sep 21, 1982
Construction Date: 1901-1902

601 10th Street
APN: 002-0155-032
Ord. No. 82-029
Enacted: Apr 27, 1982
Construction Date: 1905

604 10th Street
APN: 002-0151-011
Ord. No. 82-029
Enacted: Apr 27, 1982
Construction Date: Unknown

608-610 10th Street
APN: 002-0151-012
Ord. No. 82-029
Enacted: Apr 27, 1982
Construction Date: c. 1872

612-614-616 10th Street (pictured below)
APN: 002-0151-012
Ord. No. 82-029
Enacted: Apr 27, 1982
Construction Date: c. 1872
Historic Name: Kuchler Row



1010-1012 10th Street
APN: 006-0101-013
Ord. No. 82-046
Enacted: Jun 15, 1982
Construction Date: 1912-1913
Historic Name: Ms. Dora Werner-Hair Dresser

1011 10th Street
APN: 006-0103-020
Ord. No. 82-046
Enacted: Jun 15, 1982
Construction Date: 1938
Historic Name: American Trust Company

1016-1020 10th Street
APN: 006-0101-015
Ord. No. 82-046
Enacted: Jun 15, 1982
Construction Date: 1925
Historic Name: Hart Brothers Cafeteria

1017 10th Street
APN: 006-0103-021
Ord. No. 82-046
Enacted: Jun 15, 1982
Construction Date: 1911-1912

Note: Addresses of properties may not be all the addresses associated with the property; address shown reflect the address assigned to the parcel by the Sacramento County Recorder's Office.

SACRAMENTO REGISTER OF HISTORIC AND CULTURAL RESOURCES

1019-1021 10th Street
 APN: 006-0103-021
 Ord. No. 82-046
 Enacted: Jun 15, 1982
 Construction Date: 1909-1910
 Historic Name: Sacramento Glass and
 Crockery Company

10th Street between L and N Streets
 APN: 006-0162-001
 Ord. No. 82-046
 Enacted: Jun 15, 1982
 Construction Date: 1860-1874
 Historic Name: State Capitol

1400 10th Street
 APN: 006-0211-002
 Ord. No. 82-046
 Enacted: Jun 15, 1982
 Construction Date: 1932
 Historic Name: California Fruit Exchange Company

1713-1715 10th Street
 APN: 006-0274-001
 Ord. No. 82-046
 Enacted: Jun 15, 1982
 Construction Date: 1911
 Historic Name: M.D. Gillmore Meat Market/
 H.B. Miller Company

1901 & 1903 10th Street *(pictured below)*
 APN: 009-0074-004
 Ord. No. 82-046
 Enacted: Jun 15, 1982
 Construction Date: c. 1894-1895
 Historic Name: Thomas Ryan Groceries and Saloon
 Other: Old Ironsides



1905 & 1907 10th Street
 APN: 009-0074-003
 Ord. No. 3911
 Enacted: Aug 2, 1977
 Construction Date: 1905

1911 10th Street
 APN: 009-0074-002
 Ord. No. 3911
 Enacted: Aug 2, 1977
 Construction Date: 1907

1913 10th Street
 APN: 009-0074-005
 Ord. No. 3911
 Enacted: Aug 2, 1977
 Construction Date: 1895

2016 10th Street *(pictured below)*
 APN: 009-0131-016
 Ord. No. 3911
 Enacted: Aug 2, 1977
 Construction Date: c. 1900-1905



2112-2114 10th Street
 APN: 009-0132-012
 Ord. No. 3911
 Enacted: Aug 2, 1977
 Construction Date: 1889

2200 10th Street
 APN: 009-0197-014
 Ord. No. 3911
 Enacted: Aug 2, 1977
 Construction Date: c. 1888

Note: Addresses of properties may not be all the addresses associated with the property; address shown reflect the address assigned to the parcel by the Sacramento County Recorder's Office.

SACRAMENTO REGISTER OF HISTORIC AND CULTURAL RESOURCES

North 10th Street:

521 North 10th Street
APN: 001-0081-006
Ord. No. 2011-011
Enacted: Feb. 15, 2011
Construction Date: 1949
Historic Name: Volker Flooring

11th Street:

405 11th Street
APN: 002-0115-004
Ord. No. 82-029
Enacted: Apr 27, 1982
Construction Date: 1896-1897

409 11th Street
APN: 002-0115-003
Ord. No. 82-029
Enacted: Apr 27, 1982
Construction Date: 1896-1897

411 11th Street
APN: 002-0115-002
Ord. No. 82-029
Enacted: Apr 27, 1982
Construction Date: 1896-1897

415 11th Street
APN: 002-0115-007
Ord. No. 82-029
Enacted: Apr 27, 1982
Construction Date: 1896-1897

511 11th Street
APN: 002-0116-002
Ord. No. 82-029
Enacted: Apr 27, 1982
Construction Date: 1890-1895

517 11th Street
APN: 002-0116-048
Ord. No. 82-029
Enacted: Apr 27, 1982
Construction Date: c. 1895

614 11th Street
APN: 002-0155-039
Ord. No. 82-029
Enacted: Apr 27, 1982
Construction Date: c. 1895

719 11th Street
APN: 002-0156-019
Ord. No. 3911
Enacted: Aug 2, 1977
Construction Date: c. 1870

915 11th Street
APN: 006-0047-001
Ord. No. 3911
Enacted: Aug 2, 1977
Construction Date: 1878

921 11th Street (*pictured below*)
APN: 006-0047-011/006-0047-012
Ord. No. 82-046
Enacted: Jun 15, 1982
Construction Date: 1926
Historic Name: B.P.O. Elks No. 26



1017-1025 11th Street
APN: 006-0105-011/006-0105-012
Ord. No. 82-046
Enacted: Jun 15, 1982
Construction Date: 1887
Historic Name: Cathedral of the Blessed Sacrament

Note: Addresses of properties may not be all the addresses associated with the property; address shown reflect the address assigned to the parcel by the Sacramento County Recorder's Office.

SACRAMENTO REGISTER OF HISTORIC AND CULTURAL RESOURCES

1020 11th Street & 1029-1031 K Street
APN: 006-0103-010
Ord. No. 82-046
Enacted: Jun 15, 1982
Construction Date: 1910-1911
Historic Name: Mohr and Yoerk Realty Co.

1801 11th Street & 1108 R Street
APN: 009-0075-001
Ord. No. 82-046
Enacted: Jun 15, 1982
Construction Date: 1907-1908
Historic Name: B & G

1106 11th Street
APN: 006-0104-005
Ord. No. 82-046
Enacted: Jun 15, 1982
Construction Date: 1911-1912
Historic Name: Hotel Regis

1901-1903 11th Street
APN: 009-0076-004/009-0076-003
Ord. No. 3911
Enacted: Aug 2, 1977
Construction Date: c. 1900-1905

1110 11th Street
APN: 006-0104-006
Ord. No. 82-046
Enacted: Jun 15, 1982
Construction Date: 1913-1914
Historic Name: Howe Apartments

1906 11th Street
APN: 009-0074-009
Ord. No. 3911
Enacted: Aug 2, 1977
Construction Date: c. 1890

1127-1131 11th Street
APN: 006-0106-006
Ord. No. 82-046
Enacted: Jun 15, 1982
Construction Date: 1928
Historic Name: Sacramento Medical Dental Building

1909-1911 11th Street
APN: 009-0076-002
Ord. No. 3911
Enacted: Aug 2, 1977
Construction Date: c. 1900

1800 11th Street & 1026 R Street (*pictured below*)
APN: 009-0073-004
Ord. No. 82-046
Enacted: Jun 15, 1982
Construction Date: 1919-1920
Historic Name: Sacramento Granite and Marble Works

1910-1912 11th Street
APN: 009-0074-024
Ord. No. 3911
Enacted: Aug 2, 1977
Construction Date: 1895



Note: Addresses of properties may not be all the addresses associated with the property; address shown reflect the address assigned to the parcel by the Sacramento County Recorder's Office.

SACRAMENTO REGISTER OF HISTORIC AND CULTURAL RESOURCES

1914 11th Street
APN: 009-0074-025
Ord. No. 3911
Enacted: Aug 2, 1977
Construction Date: c. 1890

1926 11th Street (*pictured below*)
APN: 009-0074-013
Ord. No. 3911
Enacted: Aug 2, 1977
Construction Date: 1901



2006 11th Street
APN: 009-0133-011
Ord. No. 3911
Enacted: Aug 2, 1977
Construction Date: c. 1900

2010-2012 11th Street (*pictured below*)
APN: 009-0133-012
Ord. No. 3911
Enacted: Aug 2, 1977
Construction Date: 1900



1930 11th Street
APN: 009-0074-014
Ord. No. 3911
Enacted: Aug 2, 1977
Construction Date: 1895-1900

2000 11th Street
APN: 009-0133-009
Ord. No. 3911
Enacted: Aug 2, 1977
Construction Date: c. 1900

2004 11th Street
APN: 009-0133-010
Ord. No. 3911
Enacted: Aug 2, 1977
Construction Date: c. 1900

2013-2015 11th Street & 1102 T Street
APN: 009-0135-023
Ord. No. 3911
Enacted: Aug 2, 1977
Construction Date: 1902

Note: Addresses of properties may not be all the addresses associated with the property; address shown reflect the address assigned to the parcel by the Sacramento County Recorder's Office.

SACRAMENTO REGISTER OF HISTORIC AND CULTURAL RESOURCES

12th Street:

404-408 12th Street
 APN: 002-0115-011
 Ord. No. 82-046
 Enacted: Jun 15, 1982
 Construction Date: c. 1910-1911

517 12th Street
 APN: 002-0122-025
 Ord. No. 82-046
 Enacted: Jun 15, 1982
 Construction Date: 1896-1897
 Historic Name: Central California
 Electric Company

528-530 12th Street
 APN: 002-0116-011
 Ord. No. 82-046
 Enacted: Jun 15, 1982
 Construction Date: 1892-1893
 Historic Name: Fred Mason-Shirt Store
 and Factory/Fred Kalliker-Druggist

619 12th Street
 APN: 002-0161-020
 Ord. No. 82-029
 Enacted: Apr 27, 1982
 Construction Date: c. 1897

710-714 12th Street
 APN: 002-0156-012
 Ord. No. 82-046
 Enacted: Jun 15, 1982
 Construction Date: Unknown

816 12th Street
 APN: 006-0046-001
 Ord. No. 82-046
 Enacted: Jun 15, 1982
 Construction Date: 1914
 Historic Name: Jim Denny's

1011-1013 12th Street
 APN: 006-0111-001
 Ord. No. 82-046
 Enacted: Jun 15, 1982
 Construction Date: 1923-1924
 Historic Name: W.D. Fuller and Company

1111 12th Street & 1130 K Street (pictured below)
 APN: 006-0106-004
 Ord. No. 82-046
 Enacted: Jun 15, 1982
 Construction Date: 1923-1924
 Historic Name: Weinstock, Lubin, and Company



1711 12th Street
 APN: 006-0282-002
 Ord. No. 3911
 Enacted: Aug 2, 1977
 Construction Date: c. 1895-1900

2015 12th Street
 APN: 009-0141-001
 Ord. No. 3911
 Enacted: Aug 2, 1977
 Construction Date: c.1895-1900

2127 12th Street
 APN: 009-0142-022
 Ord. No. 3911
 Enacted: Aug 2, 1977
 Construction Date: c. 1860

Note: Addresses of properties may not be all the addresses associated with the property; address shown reflect the address assigned to the parcel by the Sacramento County Recorder's Office.

SACRAMENTO REGISTER OF HISTORIC AND CULTURAL RESOURCES

13th Street:

220 13th Street
APN: 002-0081-007
Ord. No. 3911
Enacted: Aug 2, 1977
Construction Date: Unknown

317 13th Street (*pictured below*)
APN: 002-0084-012
Ord. No. 3911
Enacted: Aug 2, 1977
Construction Date: 1886
MOVED FROM 1605 O ST



401 13th Street
APN: 002-0123-004
Ord. No. 3911
Enacted: Aug 2, 1977
Construction Date: c. 1890

409 13th Street
APN: 002-0123-002
Ord. No. 3911
Enacted: Aug 2, 1977
Construction Date: c. 1880-1890

411 & 413 13th Street
APN: 002-0123-001
Ord. No. 3911
Enacted: Aug 2, 1977
Construction Date: 1894

423 13th Street
APN: 002-0123-018
Ord. No. 3911
Enacted: Aug 2, 1977
Construction Date: c. 1910-1915

501 13th Street
APN: 002-0124-004
Ord. No. 3911
Enacted: Aug 2, 1977
Construction Date: c. 1890-1895

507 13th Street
APN: 002-0124-03
Ord. No. 3911
Enacted: Aug 2, 1977
Construction Date: c. 1890-1895

511 13th Street
APN: 002-0124-002
Ord. No. 3911
Enacted: Aug 2, 1977
Construction Date: c. 1887

515 13th Street (*pictured below*)
APN: 002-0124-001
Ord. No. 3911
Enacted: Aug 2, 1977
Construction Date: c. 1885



Note: Addresses of properties may not be all the addresses associated with the property; address shown reflect the address assigned to the parcel by the Sacramento County Recorder's Office.

SACRAMENTO REGISTER OF HISTORIC AND CULTURAL RESOURCES

611 13th Street
APN: 002-0163-002
Ord. No. 3911
Enacted: Aug 2, 1977
Construction Date: c. 1895-1890

615 13th Street
APN: 002-0163-001
Ord. No. 3911
Enacted: Aug 2, 1977
Construction Date: Unknown

717 13th Street (pictured below)
APN: 002-0164-016
Ord. No. 3911
Enacted: Aug 2, 1977
Construction Date: c. 1895-1900



817 13th Street
APN: 006-0053-020
Ord. No. 3911
Enacted: Aug 2, 1977
Construction Date: c. 1891-1900
MOVED TO 511 9th ST

1621 13th Street (pictured below)
APN: 006-0284-023
Ord. No. 3911
Enacted: Aug 2, 1977
Construction Date: c. 1880-1885



1712 13th Street
APN: 006-0282-016
Ord. No. 3911
Enacted: Aug 2, 1977
Construction Date: c. 1885-1890

Note: Addresses of properties may not be all the addresses associated with the property; address shown reflect the address assigned to the parcel by the Sacramento County Recorder's Office.

SACRAMENTO REGISTER OF HISTORIC AND CULTURAL RESOURCES

14th Street:

315 14th Street
APN: 002-0086-001
Ord. No. 3911
Enacted: Aug 2, 1977
Construction Date: c. 1881

317 14th Street
APN: 002-0086-024
Ord. No. 3911
Enacted: Aug 2, 1977
Construction Date: c. 1890-1895

319 14th Street
APN: 002-0086-023
Ord. No. 3911
Enacted: Aug 2, 1977
Construction Date: c. 1890-1895

321 14th Street
APN: 002-0086-022
Ord. No. 3911
Enacted: Aug 2, 1977
Construction Date: c. 1890-1895


424 14th Street
APN: 002-0123-011
Ord. No. 3911
Enacted: Aug 2, 1977
Construction Date: c. 1890

425-427 14th Street
APN: 002-0125-027
Ord. No. 3911
Enacted: Aug 2, 1977
Construction Date: Unknown

524 14th Street
APN: 002-0124-014
Ord. No. 3911
Enacted: Aug 2, 1977
Construction Date: c. 1880-1885

610 14th Street
APN: 002-0163-014
Ord. No. 3911
Enacted: Aug 2, 1977
Construction Date: Unknown
MOVED FROM 1232 H ST

613 14th Street (pictured below)
APN: 002-0165-001
Ord. No. 3911
Enacted: Aug 2, 1977
Construction Date: c. 1885



617 14th Street
APN: 002-0165-023
Ord. No. 3911
Enacted: Aug 2, 1977
Construction Date: c. 1895

Note: Addresses of properties may not be all the addresses associated with the property; address shown reflect the address assigned to the parcel by the Sacramento County Recorder's Office.

SACRAMENTO REGISTER OF HISTORIC AND CULTURAL RESOURCES

621 14th Street (*pictured below*)
APN: 002-0165-022
Ord. No. 3911
Enacted: Aug 2, 1977
Construction Date: c. 1860-1865



1712 14th Street
APN: 006-0285-013
Ord. No. 3911
Enacted: Aug 2, 1977
Construction Date: c. 1890

1714 14th Street
APN: 006-0285-014
Ord. No. 3911
Enacted: Aug 2, 1977
Construction Date: c. 1890

819-827 14th Street (*pictured below*)
APN: 006-0055-009
Ord. No. 3911
Enacted: Aug 2, 1977
Construction Date: c. 1900-1905



Note: Addresses of properties may not be all the addresses associated with the property; address shown reflect the address assigned to the parcel by the Sacramento County Recorder's Office.

SACRAMENTO REGISTER OF HISTORIC AND CULTURAL RESOURCES

15th Street:

316 & 318 15th Street
APN: 002-0086-013
Ord. No. 3911
Enacted: Aug 2, 1977
Construction Date: c. 1885

325 15th Street
APN: 002-0092-020
Ord. No. 3911
Enacted: Aug 2, 1977
Construction Date: c. 1891

414 15th Street
APN: 002-0125-016
Ord. No. 3911
Enacted: Aug 2, 1977
Construction Date: 1901

509-511 15th Street
APN: 002-0132-002
Ord. No. 3911
Enacted: Aug 2, 1977
Construction Date: c. 1897

514 15th Street
APN: 002-0126-009
Ord. No. 3911
Enacted: Aug 2, 1977
Construction Date: c. 1890

515 15th Street
APN: 002-0132-001
Ord. No. 3911
Enacted: Aug 2, 1977
Construction Date: c. 1890

516 15th Street
APN: 002-0126-010
Ord. No. 3911
Enacted: Aug 2, 1977
Construction Date: c. 1885

519 15th Street
APN: 002-0132-024
Ord. No. 3911
Enacted: Aug 2, 1977
Construction Date: c. 1900-1905

521-523 15th Street (*pictured below*)
APN: 002-0132-023
Ord. No. 3911
Enacted: Aug 2, 1977
Construction Date: c. 1896



522 15th Street
APN: 002-0126-011
Ord. No. 3911
Enacted: Aug 2, 1977
Construction Date: c. 1875-1880

528-530 15th Street (*pictured below*)
APN: 002-0126-012
Ord. No. 3911
Enacted: Aug 2, 1977
Construction Date: c. 1895-1900



Note: Addresses of properties may not be all the addresses associated with the property; address shown reflect the address assigned to the parcel by the Sacramento County Recorder's Office.

SACRAMENTO REGISTER OF HISTORIC AND CULTURAL RESOURCES

612 15th Street
APN: 002-0165-011
Ord. No. 3911
Enacted: Aug 2, 1977
Construction Date: Unknown

629 15th Street
APN: 002-0171-019
Ord. No. 3911
Enacted: Aug 2, 1977
Construction Date: 1861

1001-1005 15th Street
APN: 006-0121-018
Ord. No. 3911
Enacted: Aug 2, 1977
Construction Date: 1915

1012 15th Street (*pictured below*)
APN: 006-0115-006/006-0115-007
Ord. No. 82-046
Enacted: Jun 15, 1982
Construction Date: 1903
Historic Name: St. Paul's Episcopal Church

1015 15th Street
APN: 006-0121-001
Ord. No. 82-046
Enacted: Jun 15, 1982
Construction Date: 1927-1928
Historic Name: A.C. Westerguard Auto Repair

1720 15th Street
APN: 006-0287-012, 013
Ord. No. 2002-031
Enacted: Oct. 3, 2002
Construction Date: 1917
Historic Name: Wonder Bread Bakery

2031 15th Street
APN: 009-0151-021
Ord. No. 3911
Enacted: Aug 2, 1977
Construction Date: 1912



Note: Addresses of properties may not be all the addresses associated with the property; address shown reflect the address assigned to the parcel by the Sacramento County Recorder's Office.

SACRAMENTO REGISTER OF HISTORIC AND CULTURAL RESOURCES

16th Street:

316-318 16th Street
APN: 002-0092-010
Ord. No. 82-046
Enacted: Jun 15, 1982
Construction Date: 1923

614 16th Street
APN: 002-0171-009
Ord. No. 82-046
Enacted: Jun 15, 1982
Construction Date: 1926-1927

1315 16th Street
APN: 006-0174-001
Ord. No. 3911
Enacted: Aug 2, 1977
Construction Date: Unknown
MOVED TO 1329 Q ST

1412-1414 16th Street (*pictured below*)
APN: 006-0231-009
Ord. No. 82-046
Enacted: Jun 15, 1982
Construction Date: 1930




1617 16th Street
APN: 006-0293-024
Ord. No. 3911
Enacted: Aug 2, 1977
Construction Date: Unknown

1700-1706 16th Street
APN: 006-0292-009
Ord. No. 3911
Enacted: Aug 2, 1977
Construction Date: 1915

1925 & 1926-1930 16th Street
APN: 009-0092-014
Ord. No. 82-046
Enacted: Jun 15, 1982
Construction Date: 1925-1926

North 16th Street:

116 North 16th Street (*pictured below*)
APN: 002-0051-002
Ord. No. 2011-011
Enacted: Feb 15, 2011
Construction Date: 1923
Historic Name: Sacramento Pipe Works



Note: Addresses of properties may not be all the addresses associated with the property; address shown reflect the address assigned to the parcel by the Sacramento County Recorder's Office.

SACRAMENTO REGISTER OF HISTORIC AND CULTURAL RESOURCES

17th Street:

715 17th Street (pictured below)
APN:002-0176-001
Ord. No. 3911
Enacted: Aug 2, 1977
Construction Date: 1909



1511-1515 17th Street
APN: 006-0236-001
Ord. No. 3911
Enacted: Aug 2, 1977
Construction Date: c. 1890

1519 17th Street
APN: 006-0236-018
Ord. No. 3911
Enacted: Aug 2, 1977
Construction Date: c. 1890

1524-1528 17th Street
APN: 006-0234-027
Ord. No. 3911
Enacted: Aug 2, 1977
Construction Date: c. 1905-1910

815 17th Street
APN: 006-0065-001
Ord. No. 3911
Enacted: Aug 2, 1977
Construction Date: 1910

1122 17th Street
APN: 006-0124-006
Ord. No. 82-046
Enacted: Jun 15, 1982
Construction Date: 1932
Historic Name: Young Women's Christian Association

1411 17th Street
APN: 006-0235-026
Ord. No. 3911
Enacted: Aug 2, 1977
Construction Date: c. 1902

Note: Addresses of properties may not be all the addresses associated with the property; address shown reflect the address assigned to the parcel by the Sacramento County Recorder's Office.

SACRAMENTO REGISTER OF HISTORIC AND CULTURAL RESOURCES

18th Street:

505 18th Street
APN: 003-0122-003
Ord. No. 3911
Enacted: Aug 2, 1977
Construction Date: 1891

509 18th Street
APN: 003-0122-002
Ord. No. 3911
Enacted: Aug 2, 1977
Construction Date: Unknown

617 18th Street
APN: 003-0171-022
Ord. No. 3911
Enacted: Aug 2, 1977
Construction Date: 1898

621 18th Street
APN: 003-0171-021
Ord. No. 3911
Enacted: Aug 2, 1977
Construction Date: c. 1895-1900

712 18th Street
APN: 002-0176-011
Ord. No. 3911
Enacted: Aug 2, 1977
Construction Date: c. 1900-1905

714 18th Street
APN: 002-0176-012
Ord. No. 3911
Enacted: Aug 2, 1977
Construction Date: c. 1900-1905

818 18th Street
APN: 006-0065-010
Ord. No. 3911
Enacted: Aug 2, 1977
Construction Date: c. 1905

820 18th Street
APN: 006-0065-011
Ord. No. 3911
Enacted: Aug 2, 1977
Construction Date: 1905-1910

1310 18th Street
APN: 006-0176-006
Ord. No. 3911
Enacted: Aug 2, 1977
Construction Date: c. 1890

1312 18th Street
APN: 006-0176-006
Ord. No. 3911
Enacted: Aug 2, 1977
Construction Date: 1890

1314 18th Street (*pictured below*)
APN: 006-0176-006
Ord. No. 3911
Enacted: Aug 2, 1977
Construction Date: c. 1890



1315 18th Street
APN: 007-0142-001
Ord. No. 3911
Enacted: Aug 2, 1977
Construction Date: 1905-1910

1320 18th Street
APN: 006-0176-008
Ord. No. 3911
Enacted: Aug 2, 1977
Construction Date: c. 1900-1905

Note: Addresses of properties may not be all the addresses associated with the property; address shown reflect the address assigned to the parcel by the Sacramento County Recorder's Office.

SACRAMENTO REGISTER OF HISTORIC AND CULTURAL RESOURCES

1417 18th Street
APN: 007-0241-023
Ord. No. 3911
Enacted: Aug 2, 1977
Construction Date: c. 1890

1419 18th Street
APN: 007-0241-022
Ord. No. 3911
Enacted: Aug 2, 1977
Construction Date: c. 1890

1511 18th Street
APN: 007-0242-002
Ord. No. 3911
Enacted: Aug 2, 1977
Construction Date: c. 1895

1513 18th Street (*pictured below*)
APN: 007-0242-001
Ord. No. 3911
Enacted: Aug 2, 1977
Construction Date: c. 1880



1520 18th Street
APN: 006-0236-010
Ord. No. 3911
Enacted: Aug 2, 1977
Construction Date: c. 1895

1630 18th Street
APN: 006-0295-014
Ord. No. 82-046
Enacted: Jun 15, 1982
Construction Date: c. 1895

1707 18th Street & 1800 Q Street
APN: 007-0312-003
Ord. No. 82-046
Enacted: Jun 15, 1982
Construction Date: 1910-1911, 1926-1927

2017 18th Street
APN: 010-0091-021
Ord. No. 3911
Enacted: Aug 2, 1977
Construction Date: c. 1902

Note: Addresses of properties may not be all the addresses associated with the property; address shown reflect the address assigned to the parcel by the Sacramento County Recorder's Office.

SACRAMENTO REGISTER OF HISTORIC AND CULTURAL RESOURCES

19th Street:

509 19th Street
APN: 003-0124-003
Ord. No. 3911
Enacted: Aug 2, 1977
Construction Date: c. 1905-1910

517 19th Street (*pictured below*)
APN: 003-0124-021
Ord. No. 3911
Enacted: Aug 2, 1977
Construction Date: c. 1875



705-707 19th Street
APN: 003-0174-003
Ord. No. 3911
Enacted: Aug 2, 1977
Construction Date: 1904

709-711 19th Street
APN: 003-0174-002
Ord. No. 3911
Enacted: Aug 2, 1977
Construction Date: 1904

1215 19th Street
APN: 007-0143-001
Ord. No. 83-115
Enacted: Sep 28, 1983
Construction Date: 1893

1219 19th Street
APN: 007-0143-016
Ord. No. 3911
Enacted: Aug 2, 1977
Construction Date: 1900-1905

1312-1314 19th Street
APN: 007-0142-013
Ord. No. 3911
Enacted: Aug 2, 1977
Construction Date: c. 1895-1900

1316-1318 19th Street
APN: 007-0142-014
Ord. No. 3911
Enacted: Aug 2, 1977
Construction Date: 1900

1320 19th Street
APN: 007-0142-015
Ord. No. 3911
Enacted: Aug 2, 1977
Construction Date: c. 1875

1510 19th Street
APN: 007-0242-012
Ord. No. 3911
Enacted: Aug 2, 1977
Construction Date: c. 1890

1512 19th Street
APN: 007-0242-013
Ord. No. 3911
Enacted: Aug 2, 1977
Construction Date: c. 1890

1514 19th Street
APN: 007-0242-014
Ord. No. 3911
Enacted: Aug 2, 1977
Construction Date: c. 1890

1627 19th Street
APN: 007-0313-014
Ord. No. 2001-025
Enacted Apr. 24, 2001
Construction Date: 1909
Historic Name: Traxler House
MOVED TO 1817 26th ST IN 2002

1809 19th Street
APN: 010-0023-014
Ord. No. 3911
Enacted: Aug 2, 1977
Construction Date: c. 1890

Note: Addresses of properties may not be all the addresses associated with the property; address shown reflect the address assigned to the parcel by the Sacramento County Recorder's Office.

SACRAMENTO REGISTER OF HISTORIC AND CULTURAL RESOURCES

20th Street:

313 20th Street
APN: 003-0075-001
Ord. No. 3911
Enacted: Aug 2, 1977
Construction Date: c. 1870-1880

321 20th Street
APN: 003-0075-023
Ord. No. 3911
Enacted: Aug 2, 1977
Construction Date: c. 1890

417 20th Street (*pictured below*)
APN:003-0125-024
Ord. No. 82-046
Enacted: Jun 15, 1982
Construction Date: c. 1925
Historic Name: Sacramento Fire Department
Firehouse 4



601-605 20th Street
APN: 003-0175-003
Ord. No. 3911
Enacted: Aug 2, 1977
Construction Date: 1918

923 20th Street
APN: 007-0016-016
Ord. No. 82-046
Enacted: Jun 15, 1982
Construction Date: 1926
Historic Name: Louis Hageman-Clothing Cleaners

1015 20th Street
APN: 007-0085-001
Ord. No. 82-046
Enacted: Jun 15, 1982
Construction Date: 1921-1922
Historic Name: Miller-Skelton Funeral Chapel

1320 20th Street
APN: 007-0144-008
Ord. No. 3911
Enacted: Aug 2, 1977
Construction Date: 1888

1412 20th Street
APN: 007-0243-011
Ord. No. 3911
Enacted: Aug 2, 1977
Construction Date: c. 1910

1415 20th Street
APN: 007-0245-001
Ord. No. 3911
Enacted: Aug 2, 1977
Construction Date: c. 1950

1819 20th Street
APN: 010-0025-018
Ord. No. 3911
Enacted: Aug 2, 1977
Construction Date: c. 1898

1823 20th Street
APN: 010-0025-019
Ord. No. 3911
Enacted: Aug 2, 1977
Construction Date: c. 1898

Note: Addresses of properties may not be all the addresses associated with the property; address shown reflect the address assigned to the parcel by the Sacramento County Recorder's Office.

SACRAMENTO REGISTER OF HISTORIC AND CULTURAL RESOURCES

21st Street:

401-403 21st Street
APN: 003-0131-004
Ord. No. 3911
Enacted: Aug 2, 1977
Construction Date: Unknown

415 21st Street
APN: 003-0131-001
Ord. No. 3911
Enacted: Aug 2, 1977
Construction Date: 1905-1910

501 21st Street
APN: 003-0132-004
Ord. No. 3911
Enacted: Aug 2, 1977
Construction Date: c. 1905-1910

508-510 21st Street
APN: 003-0126-011
Ord. No. 3911
Enacted: Aug 2, 1977
Construction Date: c. 1913

531 21st Street
APN: 003-0132-019
Ord. No. 3911
Enacted: Aug 2, 1977
Construction Date: c. 1905-1910

608-610 21st Street
APN: 003-0175-012
Ord. No. 3911
Enacted: Aug 2, 1977
Construction Date: 1905-1910

612 21st Street
APN: 003-0175-013
Ord. No. 3911
Enacted: Aug 2, 1977
Construction Date: c. 1910-1915

626 21st Street
APN: 003-0175-015
Ord. No. 3911
Enacted: Aug 2, 1977
Construction Date: 1905-1910

715 21st Street
APN: 003-0182-001
Ord. No. 3911
Enacted: Aug 2, 1977
Construction Date: 1905-1910

724 21st Street
APN: 003-0176-011
Ord. No. 3911
Enacted: Aug 2, 1977
Construction Date: 1905-1910

725 21st Street
APN: 003-0182-015
Ord. No. 3911
Enacted: Aug 2, 1977
Construction Date: 1910-1913

809-811 21st Street
APN: 007-0021-002
Ord. No. 3911
Enacted: Aug 2, 1977
Construction Date: c. 1885-1890

1822 21st Street (*pictured below*)
APN: 010-0025-005
Ord. No. 3911
Enacted: Aug 2, 1977
Construction Date: 1898



Note: Addresses of properties may not be all the addresses associated with the property; address shown reflect the address assigned to the parcel by the Sacramento County Recorder's Office.

SACRAMENTO REGISTER OF HISTORIC AND CULTURAL RESOURCES

1903 21st Street
APN: 010-0032-003
Ord. No. 3911
Enacted: Aug 2, 1977
Construction Date: c. 1898

2121 21st Street
APN: 010-0102-009
Ord. No. 3911
Enacted: Aug 2, 1977
Construction Date: Unknown

1916 21st Street
APN: 010-0026-012
Ord. No. 3911
Enacted: Aug 2, 1977
Construction Date: 1905-1910

2201-2205 21st Street
APN: 010-0166-027
Ord. No. 3911
Enacted: Aug 2, 1977
Construction Date: Unknown

1922 21st Street
APN: 010-0026-014
Ord. No. 3911
Enacted: Aug 2, 1977
Construction Date: c. 1905-1910

2214 21st Street (*pictured below*)
APN: 010-0155-023
Ord. No. 3911
Enacted: Aug 2, 1977
Construction Date: c. 1902

1931 21st Street
APN: 010-0032-013
Ord. No. 3911
Enacted: Aug 2, 1977
Construction Date: c. 1900



2015 21st Street
APN: 010-0101-001
Ord. No. 3911
Enacted: Aug 2, 1977
Construction Date: c. 1910-1915

2019 21st Street
APN: 010-0101-019
Ord. No. 3911
Enacted: Aug 2, 1977
Construction Date: c. 1899

2115 21st Street & 2110 U Street
APN: 010-0102-010
Ord. No. 3911
Enacted: Aug 2, 1977
Construction Date: c. 1883

2215 21st Street
APN: 010-0166-026
Ord. No. 3911
Enacted: Aug 2, 1977
Construction Date: 1903

2116 21st Street
APN: 010-0094-021
Ord. No. 3911
Enacted: Aug 2, 1977
Construction Date: c. 1914
Historic Name: J.C. Coffing House/Coronet Portraits

Note: Addresses of properties may not be all the addresses associated with the property; address shown reflect the address assigned to the parcel by the Sacramento County Recorder's Office.

SACRAMENTO REGISTER OF HISTORIC AND CULTURAL RESOURCES

22nd Street:

217 22nd Street
APN: 003-0083-016
Ord. No. 3911
Enacted: Aug 2, 1977
Construction Date: 1910-1913

328 22nd Street
APN: 003-0082-015
Ord. No. 3911
Enacted: Aug 2, 1977
Construction Date: 1910-1915

505 22nd Street
APN: 003-0134-003
Ord. No. 3911
Enacted: Aug 2, 1977
Construction Date: 1905-1910

515 22nd Street
APN: 003-0134-001
Ord. No. 3911
Enacted: Aug 2, 1977
Construction Date: 1910-1913

617 22nd Street
APN: 003-0183-023
Ord. No. 3911
Enacted: Aug 2, 1977
Construction Date: 1905-1910

618 22nd Street
APN: 003-0181-009
Ord. No. 3911
Enacted: Aug 2, 1977
Construction Date: c. 1913

627 22nd Street
APN: 003-0183-021
Ord. No. 3911
Enacted: Aug 2, 1977
Construction Date: 1905-1910

700 22nd Street
APN: 003-0182-006
Ord. No. 3911
Enacted: Aug 2, 1977
Construction Date: c. 1910

709 22nd Street (*pictured below*)
APN: 003-0184-002
Ord. No. 3911
Enacted: Aug 2, 1977
Construction Date: Unknown



711 22nd Street
APN: 003-0184-001
Ord. No. 3911
Enacted: Aug 2, 1977
Construction Date: 1910

717 22nd Street
APN: 003-0184-022
Ord. No. 3911
Enacted: Aug 2, 1977
Construction Date: 1910-1915

817-819 22nd Street
APN: 007-0023-022
Ord. No. 3911
Enacted: Aug 2, 1977
Construction Date: 1910-1913

1026 22nd Street & 2131 K Street
APN: 007-0091-006
Ord. No. 82-046
Enacted: Jun 15, 1982
Construction Date: 1924-1925
Historic Name: J.F. Giovanetti Groceries

Note: Addresses of properties may not be all the addresses associated with the property; address shown reflect the address assigned to the parcel by the Sacramento County Recorder's Office.

SACRAMENTO REGISTER OF HISTORIC AND CULTURAL RESOURCES

1115 22nd Street
APN: 007-0094-001
Ord. No. 3911
Enacted: Aug 2, 1977
Construction Date: 1916

1931 22nd Street
APN: 010-0034-019
Ord. No. 3911
Enacted: Aug 2, 1977
Construction Date: c. 1905-1910

1121 22nd Street
APN: 007-0094-021
Ord. No. 3911
Enacted: Aug 2, 1977
Construction Date: c. 1901

2000 22nd Street (*pictured below*)
APN: 010-0101-006
Ord. No. 3911
Enacted: Aug 2, 1977
Construction Date: 1911

1212 22nd Street
APN: 007-0151-010
Ord. No. 3911
Enacted: Aug 2, 1977
Construction Date: 1900



1214 22nd Street
APN: 007-0151-011
Ord. No. 3911
Enacted: Aug 2, 1977
Construction Date: 1899

1311 22nd Street
APN: 007-0154-002
Ord. No. 3911
Enacted: Aug 2, 1977
Construction Date: 1913

1320 22nd Street
APN: 007-0152-021
Ord. No. 3911
Enacted: Aug 2, 1977
Construction Date: 1895-1900

2014 22nd Street
APN: 010-0101-008
Ord. No. 3911
Enacted: Aug 2, 1977
Construction Date: c. 1905-1910

1420 22nd Street
APN: 007-0251-014
Ord. No. 3911
Enacted: Aug 2, 1977
Construction Date: 1910

2022 22nd Street
APN: 010-0101-010
Ord. No. 3911
Enacted: Aug 2, 1977
Construction Date: c. 1905-1911

1914 22nd Street
APN: 010-0032-009
Ord. No. 3911
Enacted: Aug 2, 1977
Construction Date: c. 1912

2100 22nd Street
APN: 010-0102-003
Ord. No. 3911
Enacted: Aug 2, 1977
Construction Date: 1911

Note: Addresses of properties may not be all the addresses associated with the property; address shown reflect the address assigned to the parcel by the Sacramento County Recorder's Office.

SACRAMENTO REGISTER OF HISTORIC AND CULTURAL RESOURCES

2101 22nd Street
APN: 010-0104-024
Ord. No. 3911
Enacted: Aug 2, 1977
Construction Date: 1900-1905

2107 22nd Street
APN: 010-0104-002
Ord. No. 3911
Enacted: Aug 2, 1977
Construction Date: c. 1895-1900

2112 22nd Street
APN: 010-0102-004
Ord. No. 3911
Enacted: Aug 2, 1977
Construction Date: c. 1910
Historic Name: Sacramento Free Library/
McClatchy Library

2122 22nd Street
APN: 010-0102-005
Ord. No. 3911
Enacted: Aug 2, 1977
Construction Date: c. 1900

2123 22nd Street
APN: 010-0104-018
Ord. No. 3911
Enacted: Aug 2, 1977
Construction Date: 1900

2129 22nd Street
APN: 010-0104-020
Ord. No. 3911
Enacted: Aug 2, 1977
Construction Date: c. 1900-1905

2130 22nd Street (*pictured below*)
APN: 010-0102-006
Ord. No. 3911
Enacted: Aug 2, 1977
Construction Date: 1897



2216 22nd Street
APN: 010-0166-031
Ord. No. 3911
Enacted: Aug 2, 1977
Construction Date: c. 1911

2217 22nd Street
APN: 010-0163-024
Ord. No. 3911
Enacted: Aug 2, 1977
Construction Date: c. 1912

Note: Addresses of properties may not be all the addresses associated with the property; address shown reflect the address assigned to the parcel by the Sacramento County Recorder's Office.

SACRAMENTO REGISTER OF HISTORIC AND CULTURAL RESOURCES

23rd Street:

301 23rd Street
APN: 003-0086-004
Ord. No. 3911
Enacted: Aug 2, 1977
Construction Date: 1915

324 23rd Street
APN: 003-0084-015
Ord. No. 3911
Enacted: Aug 2, 1977
Construction Date: c. 1895

600 23rd Street (*pictured below*)
APN: 003-0183-010
Ord. No. 3911
Enacted: Aug 2, 1977
Construction Date: Unknown



621 23rd Street
APN: 003-0185-020
Ord. No. 3911
Enacted: Aug 2, 1977
Construction Date: c. 1885

625-629 23rd Street
APN: 003-0185-019
Ord. No. 3911
Enacted: Aug 2, 1977
Construction Date: c. 1915

1006 23rd Street & 2230 J Street
APN: 007-0093-009
Ord. No. 3911
Enacted: Aug 2, 1977
Construction Date: c. 1900-1905

1217 23rd Street
APN: 007-0155-018
Ord. No. 3911
Enacted: Aug 2, 1977
Construction Date: c. 1905-1910

1227 23rd Street
APN: 007-0155-017
Ord. No. 3911
Enacted: Aug 2, 1977
Construction Date: 1905-1910

1314 23rd Street
APN: 007-0154-012
Ord. No. 3911
Enacted: Aug 2, 1977
Construction Date: 1900

1321 23rd Street
APN: 007-0156-022
Ord. No. 3911
Enacted: Aug 2, 1977
Construction Date: 1894

1418 23rd Street
APN: 007-0253-010
Ord. No. 3911
Enacted: Aug 2, 1977
Construction Date: c.1885

1613 23rd Street
APN: 007-0325-002
Ord. No. 3911
Enacted: Aug 2, 1977
Construction Date: c.1889

1929 23rd Street
APN: 010-0036-016
Ord. No. 3911
Enacted: Aug 2, 1977
Construction Date: c. 1915

Note: Addresses of properties may not be all the addresses associated with the property; address shown reflect the address assigned to the parcel by the Sacramento County Recorder's Office.

SACRAMENTO REGISTER OF HISTORIC AND CULTURAL RESOURCES

2009 23rd Street (*pictured below*)
APN: 010-0105-002
Ord. No. 3911
Enacted: Aug 2, 1977
Construction Date: c. 1915



2014 23rd Street
APN: 010-0103-010
Ord. No. 3911
Enacted: Aug 2, 1977
Construction Date: 1911

2015 23rd Street
APN: 010-0105-001
Ord. No. 3911
Enacted: Aug 2, 1977
Construction Date: c. 1915

2030 23rd Street (*pictured below*)
APN: 010-0103-025
Ord. No. 3911
Enacted: Aug 2, 1977
Construction Date: 1911



Note: Addresses of properties may not be all the addresses associated with the property; address shown reflect the address assigned to the parcel by the Sacramento County Recorder's Office.

SACRAMENTO REGISTER OF HISTORIC AND CULTURAL RESOURCES

24th Street:

610 24th Street
APN: 003-0185-011
Ord. No. 3911
Enacted: Aug 2, 1977
Construction Date: c. 1895

815 24th Street (*pictured below*)
APN: 007-0031-001
Ord. No. 3911
Enacted: Aug 2, 1977
Construction Date: 1897



1114 24th Street & 2326 K Street
APN: 007-0096-006
Ord. No. 3911
Enacted: Aug 2, 1977
Construction Date: c. 1890

1127 24th Street & 2401 L Street
APN: 007-0102-023
Ord. No. 3911
Enacted: Aug 2, 1977
Construction Date: 1904

1215 24th Street
APN: 007-0161-001
Ord. No. 3911
Enacted: Aug 2, 1977
Construction Date: c. 1900-1905

1412 24th Street
APN: 007-0255-009
Ord. No. 3911
Enacted: Aug 2, 1977
Construction Date: 1890

1821 24th Street (*pictured below*)
APN: 001-0041-002
Ord. No. 82-046
Enacted: Jun 15, 1982
Construction Date: 1930
Historic Name: Pacific Telephone and
Telegraph Garage and Offices



2791 24th Street
APN: 013-0041-001
Ord. No. 2005-064
Enacted: Aug 16, 2005
Construction Date: 1921
Historic Name: Sierra School

Note: Addresses of properties may not be all the addresses associated with the property; address shown reflect the address assigned to the parcel by the Sacramento County Recorder's Office.

SACRAMENTO REGISTER OF HISTORIC AND CULTURAL RESOURCES

25th Street:

1108 25th Street
APN: 007-0102-011
Ord. No. 3911
Enacted: Aug 2, 1977
Construction Date: c. 1900

1114 25th Street
APN: 007-0102-012
Ord. No. 3911
Enacted: Aug 2, 1977
Construction Date: c. 1890-1895

1116 25th Street
APN: 007-0102-013
Ord. No. 3911
Enacted: Aug 2, 1977
Construction Date: 1901

1211 25th Street
APN: 007-0163-002
Ord. No. 3911
Enacted: Aug 2, 1977
Construction Date: 1893

1316 25th Street
APN: 007-0162-009
Ord. No. 3911
Enacted: Aug 2, 1977
Construction Date: 1890

1617 25th Street
APN: 007-0333-024
Ord. No. 3911
Enacted: Aug 2, 1977
Construction Date: Unknown

1619 25th Street
APN: 007-0333-023
Ord. No. 3911
Enacted: Aug 2, 1977
Construction Date: 1908

2014 25th Street (*pictured below*)
APN: 010-0111-012
Ord. No. 3911
Enacted: Aug 2, 1977
Construction Date: 1913



Note: Addresses of properties may not be all the addresses associated with the property; address shown reflect the address assigned to the parcel by the Sacramento County Recorder's Office.

SACRAMENTO REGISTER OF HISTORIC AND CULTURAL RESOURCES

26th Street:

723 26th Street
APN: 003-0196-022
Ord. No. 3911
Enacted: Aug 2, 1977
Construction Date: c. 1889

1017 26th Street
APN: 007-0105-022
Ord. No. 3911
Enacted: Aug 2, 1977
Construction Date: c. 1903

1019 26th Street
APN: 007-0105-021
Ord. No. 3911
Enacted: Aug 2, 1977
Construction Date: c. 1906

1112 26th Street
APN: 007-0104-002,017,018
Ord. No. 82-046
Enacted: Jun 15, 1982
Construction Date: 1908-1910
Historic Name: St. Francis Church

1517 26th Street (*pictured below*)
APN: 007-0266-020
Ord. No. 3911
Enacted: Aug 2, 1977
Construction Date: 1911

1523 26th Street
APN: 007-0266-019
Ord. No. 3911
Enacted: Aug 2, 1977
Construction Date: c. 1910

1615 26th Street
APN: 007-0335-001
Ord. No. 3911
Enacted: Aug 2, 1977
Construction Date: c. 1910

1617 26th Street
APN: 007-0335-022
Ord. No. 3911
Enacted: Aug 2, 1977
Construction Date: c. 1910

1625 26th Street
APN: 007-0335-020
Ord. No. 3911
Enacted: Aug 2, 1977
Construction Date: c. 1910

1817 26th Street
APN: 010-0045-019
Ord. No. 2001-025
Enacted: Apr 24, 2001
Construction Date: 1909
Historic Name: Traxler House
MOVED FROM 1627 19th Street



Note: Addresses of properties may not be all the addresses associated with the property; address shown reflect the address assigned to the parcel by the Sacramento County Recorder's Office.

SACRAMENTO REGISTER OF HISTORIC AND CULTURAL RESOURCES

27th Street:

912-914 27th Street
APN: 007-0036-019
Ord. No. 3911
Enacted: Aug 2, 1977
Construction Date: c. 1910-1915

1008-1014 27th Street
APN: 007-0105-010
Ord. No. 3911
Enacted: Aug 2, 1977
Construction Date: 1910-1913

1015 27th Street
APN: 007-0111-001
Ord. No. 3911
Enacted: Aug 2, 1977
Construction Date: c. 1911

1216 27th Street
APN: 007-0165-008
Ord. No. 3911
Enacted: Aug 2, 1977
Construction Date: 1911

1400 27th Street (*pictured below*)
APN: 007-0265-009
Ord. No. 82-046
Enacted: Jun 15, 1982
Construction Date: 1937
Historic Name: Young Ladies Institute Association



Note: Addresses of properties may not be all the addresses associated with the property; address shown reflect the address assigned to the parcel by the Sacramento County Recorder's Office.

SACRAMENTO REGISTER OF HISTORIC AND CULTURAL RESOURCES

28th Street:

310 28th Street
APN: 003-0102-010
Ord. No. 3911
Enacted: Aug 2, 1977
Construction Date: Unknown
MOVED FROM 2517-2519 L ST

511 28th Street
APN: 003-0154-002
Ord. No. 3911
Enacted: Aug 2, 1977
Construction Date: 1915-1920

901 28th Street
APN: 007-0044-004
Ord. No. 3911
Enacted: Aug 2, 1977
Construction Date: 1910

903 28th Street
APN: 007-0044-003
Ord. No. 3911
Enacted: Aug 2, 1977
Construction Date: 1913

1501 28th Street (*pictured below*)
APN: 007-0274-004
Ord. No. 82-055
Enacted: Jul 6, 1882
Construction Date: 1926

1601-1603 28th Street (*pictured below*)
APN: 007-0343-004
Ord. No. 82-046
Enacted: Jun 15, 1982
Construction Date: 1906-1907
Historic Name: L. Lutengger Grocery Store



Note: Addresses of properties may not be all the addresses associated with the property; address shown reflect the address assigned to the parcel by the Sacramento County Recorder's Office.

SACRAMENTO REGISTER OF HISTORIC AND CULTURAL RESOURCES

2.1.3 NAMED STREETS

Alhambra Boulevard:

601 Alhambra Boulevard
APN: 003-0010-002
Ord. No. 83-115
Enacted: Sep 28, 1983
Construction Date: 1936
Historic Name: Florence Turnton Clunie Memorial

800 Alhambra Boulevard
APN: 007-0051-006
Ord. No. 82-046
Enacted: Jun 15, 1982
Construction Date: 1935-1936
Historic Name: McKinley Park Gas Station

Bercut Drive:

101 Bercut Drive (*pictured below*)
APN: 001-0210-038
Ord. No. 2011-011
Enacted: Feb 15, 2011
Historic Name: Sacramento River Water Treatment Plant



Broadway:

1517 Broadway & 1525 Broadway
APN: 009-0261-009
Ord. No. 82-046
Enacted: Jun 15, 1982
Construction Date: 1927-1928
Historic Name: "Y" Street Service Station

1500-1504-1518-1520 Broadway (*pictured below*)
APN: 009-0262-001,002,003,004,005,006
Ord. No. 82-055
Enacted: Jul 6, 1982
Construction Date: c. 1940
Historic Name: Tower Theater



1730 Broadway
APN: 009-0267-007
Ord. No. 82-046
Enacted: Jun 15, 1982
Construction Date: 1925

2201 Broadway
APN: 010-0222-018
Ord. No. 82-046
Enacted: Jun 15, 1982
Construction Date: 1931-1932
Historic Name: Harrold Ellsworth Auto's

Note: Addresses of properties may not be all the addresses associated with the property; address shown reflect the address assigned to the parcel by the Sacramento County Recorder's Office.

SACRAMENTO REGISTER OF HISTORIC AND CULTURAL RESOURCES

2417 Broadway
APN: 010-0231-015
Ord. No. 82-046
Enacted: Jun 15, 1982
Construction Date: 1928
Historic Name: Sterling Cleaners

3734 Broadway
APN: 013-0153-039
Ord. No. 2000-021
Enacted: May 30, 2000
Construction Date: 1910
Historic Name: Gray Victorian

Capital Avenue (“M” St.):

1716 Capitol Avenue (*pictured below*)
APN: 006-0176-021
Ord. No. 3911
Enacted: Aug 2, 1977
Construction Date: 1891



1717 Capitol Avenue
APN: 006-0175-016
Ord. No. 3911
Enacted: Aug 2, 1977
Construction Date: c. 1910

1718 Capitol Avenue
APN: 006-0176-003
Ord. No. 3911
Enacted: Aug 2, 1977
Construction Date: c. 1910

1720 Capitol Avenue
APN: 006-0176-004
Ord. No. 3911
Enacted: Aug 2, 1977
Construction Date: 1893

1725 Capitol Avenue
APN: 006-0175-021
Ord. No. 3911
Enacted: Aug 2, 1977
Construction Date: c. 1870
MOVED FROM 1715 8th ST

1730 Capitol Avenue
APN: 006-0176-005
Ord. No. 3911
Enacted: Aug 2, 1977
Construction Date: c. 1870-1875

1800-1802 Capitol Avenue
APN: 007-0142-002
Ord. No. 82-046
Enacted: Jun 15, 1982
Construction Date: 1929

1801 Capitol Avenue
APN: 007-0141-020
Ord. No. 82-046
Enacted: Jun 15, 1982
Construction Date: 1929

Note: Addresses of properties may not be all the addresses associated with the property; address shown reflect the address assigned to the parcel by the Sacramento County Recorder's Office.

SACRAMENTO REGISTER OF HISTORIC AND CULTURAL RESOURCES

1806 Capitol Avenue
APN: 007-0142-004
Ord. No. 82-046
Enacted: Jun 15, 1982
Construction Date: 1914-1915

2231 & 2223 Capitol Avenue (*pictured below*)
APN: 007-0153-013
Ord. No. 82-046
Enacted: Jun 15, 1982
Construction Date: 1938-1939

1817 Capitol Avenue
APN: 007-0141-014
Ord. No. 3911
Enacted: Aug 2, 1977
Construction Date: c. 1896

1909 Capitol Avenue
APN: 007-0143-012
Ord. No. 82-089
Enacted: Nov 3, 1982
Construction Date: c. 1905

2015 Capitol Avenue
APN: 007-0145-008
Ord. No. 82-046
Enacted: Jun 15, 1982
Construction Date: 1924

2117 Capitol Avenue
APN: 007-0151-017
Ord. No. 3911
Enacted: Aug 2, 1977
Construction Date: 1889
MOVED FROM 2301 L Street

2200 Capitol Avenue
APN: 007-0154-003
Ord. No. 3911
Enacted: Aug 2, 1977
Construction Date: c. 1877

2209 Capitol Avenue
APN: 007-0153-016
Ord. No. 3911
Enacted: Aug 2, 1977
Construction Date: 1901

2210 Capitol Avenue
APN: 007-0154-005
Ord. No. 3911
Enacted: Aug 2, 1977
Construction Date: 1902



2300 Capitol Avenue & 1301 23rd Street
APN: 007-0156-002
Ord. No. 3911
Enacted: Aug 2, 1977
Construction Date: c. 1895

2301 Capitol Avenue
APN: 007-0155-016
Ord. No. 3911
Enacted: Aug 2, 1977
Construction Date: c. 1905-1910

2305 Capitol Avenue
APN: 007-0155-015
Ord. No. 3911
Enacted: Aug 2, 1977
Construction Date: 1906

2315 Capitol Avenue
APN: 007-0155-019
Ord. No. 3911
Enacted: Aug 2, 1977
Construction Date: 1906

2320 Capitol Avenue
APN: 007-0156-007
Ord. No. 3911
Enacted: Aug 2, 1977
Construction Date: 1894

Note: Addresses of properties may not be all the addresses associated with the property; address shown reflect the address assigned to the parcel by the Sacramento County Recorder's Office.

SACRAMENTO REGISTER OF HISTORIC AND CULTURAL RESOURCES

2417 Capitol Avenue
APN: 007-0161-015
Ord. No. 3911
Enacted: Aug 2, 1977
Construction Date: 1898

2500 Capitol Avenue
APN: 007-0164-003
Ord. No. 3911
Enacted: Aug 2, 1977
Construction Date: c. 1880

2514 Capitol Avenue
APN: 007-0164-006
Ord. No. 3911
Enacted: Aug 2, 1977
Construction Date: 1903

2515 Capitol Avenue
APN: 007-0163-014
Ord. No. 3911
Enacted: Aug 2, 1977
Construction Date: 1911

2526 Capitol Avenue
APN: 007-0164-009
Ord. No. 3911
Enacted: Aug 2, 1977
Construction Date: 1904

2527 Capitol Avenue
APN: 007-0163-019
Ord. No. 3911
Enacted: Aug 2, 1977
Construction Date: 1894

2530 Capitol Avenue
APN: 007-0164-010
Ord. No. 3911
Enacted: Aug 2, 1977
Construction Date: c. 1905-1910

2627-2629 Capitol Avenue
APN: 007-0165-011
Ord. No. 3911
Enacted: Aug 2, 1977
Construction Date: c. 1905-1910

2801 Capitol Avenue
APN: 007-0173-004
Ord. No. 82-046
Enacted: Jun 15, 1982
Construction Date: 1849/1922

Capitol Mall:

10th Street between L and N Streets (*pictured below*)
APN: 006-0162-001
Ord. No. 82-046
Enacted: Jun 15, 1982
Construction Date: 1860-1874
Historic Name: State Capitol



914 Capitol Mall (*pictured below*)
APN: 006-0161-001
Ord. No. 82-046
Enacted: Jun 15, 1982
Construction Date: 1928
Historic Name: State Library and Courts Building



Note: Addresses of properties may not be all the addresses associated with the property; address shown reflect the address assigned to the parcel by the Sacramento County Recorder's Office.

SACRAMENTO REGISTER OF HISTORIC AND CULTURAL RESOURCES

915 Capitol Mall
APN: 006-0161-001
Ord. No. 82-046
Enacted: Jun 15, 1982
Construction Date: 1925
Historic Name: Jesse Unruh Building
Other: Office Building Number One

Carnation Avenue:

7041 Carnation Avenue
APN: 041-0066-007
Ord. No. 2007-059
Enacted: August 16, 2007
Construction Date: 1915

Dos Rios Road:

700 Dos Rios Road
APN: 001-0082-001
Ord. No. 2011-011
Enacted: Feb 15, 2011
Construction Date: 1942
Historic Name: Dos Rios School/Smythe Academy

Folsom Boulevard:

3720 Folsom Boulevard (*pictured below*)
APN: 0080-0402-027
Ord. No. 2002-017
Enacted: May 27, 2002
Construction Date: 1915
Historic Name:
Sacramento Fire Department Chemical Company No. 4



Granada Way:

3145 Granada Way (*pictured below*)
APN: 007—0123-134/037
Ord. No. 2005-065
Enacted: Aug 30, 2005
Construction Date: 1933
Historic Name: Sacramento Fire Station #4



Jibboom Street:

400 Jibboom Street
APN: 001-0910-004
Ord. No. 2001-011
Enacted: Feb 15, 2011
Construction Date: 1912
Historic Name: PG&E Sacramento River
Power Station "B"

400 Jibboom Street (at Sacramento River)
APN: No APN
Ord. No. 2001-011
Enacted: Feb 15, 2011
Construction Date: 1921
Historic Name: Historic Water Intake Structure

Note: Addresses of properties may not be all the addresses associated with the property; address shown reflect the address assigned to the parcel by the Sacramento County Recorder's Office.

SACRAMENTO REGISTER OF HISTORIC AND CULTURAL RESOURCES

McKinley Boulevard:

3919 McKinley Boulevard (*pictured below*)
APN: 004-0111-014
Ord. No. 94-533
Enacted: Aug 30, 1994
Construction Date: 1937-1938
Historic Name: Theodore Judah Elementary School



Richards Boulevard:

950 Richards Boulevard
APN: 001-0031-008
Ord. No. 2011-011
Enacted: Feb 15, 2011
Construction Date: 1951
Historic Name: Coffin-Reddington Drugs

1100 Richards Boulevard
APN: 001-0090-005
Ord. No. 2011-011
Enacted: Feb 15, 2011
Construction Date: 1948-1949
Historic Name: Zellerbach Paper Company

Montgomery Way:

2761 Montgomery Way (*pictured below*)
APN: 031-0231-015
Ord. No. 2005-019
Enacted: March 15, 2005
Construction Date: 1927
Historic Name: J.C. Carly House



Note: Addresses of properties may not be all the addresses associated with the property; address shown reflect the address assigned to the parcel by the Sacramento County Recorder's Office.

SACRAMENTO REGISTER OF HISTORIC AND CULTURAL RESOURCES

Riverside Boulevard:

6125 Riverside Boulevard (*pictured below*)
APN: 0925-0010-008
Ord. No. 2009-012
Enacted: Aug 25, 2009
Construction Date: c. 1960
Historic Name: Pimentel's Ingelside Café
Other: The Trap



Sacramento River:

In the Sacramento River, connecting at approximately
400 Jibboom Street
APN: 001-0910-004
Historic Name: Water Intake Structure

Stockton Boulevard:

1601, 1661, 1724 Stockton Boulevard
& 1671 Alhambra Boulevard (*pictured below*)
APN: 007-0353-004,005,006,007
Ord. No. 83-115
Enacted: Sep 28, 1983
Historic Name: Libby, McNeil, and Libby Fruit
and Vegetable Cannery



Sacramento City College:

3835 Freeport Boulevard (*pictured below*)
APN: 013-0010-005
Ord. No. 96-009
Enacted: Apr 2, 1996
Construction Date: 1938-1939
Historic Name: Sacramento Junior College
-Aeronautical Addition
-Engineering Technology Building (Fine Arts Center)
-Fine Arts Building (Auditorium)
-Gymnasium



Note: Addresses of properties may not be all the addresses associated with the property; address shown reflect the address assigned to the parcel by the Sacramento County Recorder's Office.

SACRAMENTO REGISTER OF HISTORIC AND CULTURAL RESOURCES

**2 .1.4 Bridges, Memorials, Statues,
Monuments, Parks and Sites**

A.J Stevens Statue (Cesar Chavez Plaza Park)

APN: 006-0042-001
Ord. No. 83-115
Enacted: Sept 28, 1983
Construction Date: 1888

***Coleman Memorial (Cesar Chavez Plaza Park)
(pictured below)***

APN: 006-0042-001
Ord. No. 83-115
Enacted: Sep 28, 1983
Construction Date: 1926



Alhambra Theater Fountain (pictured below)

1025 Alhambra Boulevard
APN: 007-0123-046
Ord. No. 82-046
Enacted: Jun 15, 1982
Construction Date: 1927
Historic Name: Alhambra Theater Fountain



Callahan Memorial (Southside Park)

APN: 009-0121-001/009-0183-016
Ord. No. 83-115
Enacted: Sep 28, 1983
Construction Date: 1934

Jibboom Street Bridge (Discovery Park)

APN: no APN
Ord. No. 2011-011
Enacted: Feb 15, 2011
Construction Date: 1931
Historic Name: Jibboom Street Bridge

State Office of Capitol Grounds (Capitol Park)

APN: 006-0162-001
Ord. No. 83-115
Enacted: Sep 28, 1983
Construction Date: 1860-1874

Bell & Cupola Monuments (pictured below)

5990 H Street
APN: 005-0241-001-0000
Ord. No. 2010-039
Enacted: Nov 16, 2010
Construction Date: July 1855
Historic Name: Bell & Cupola

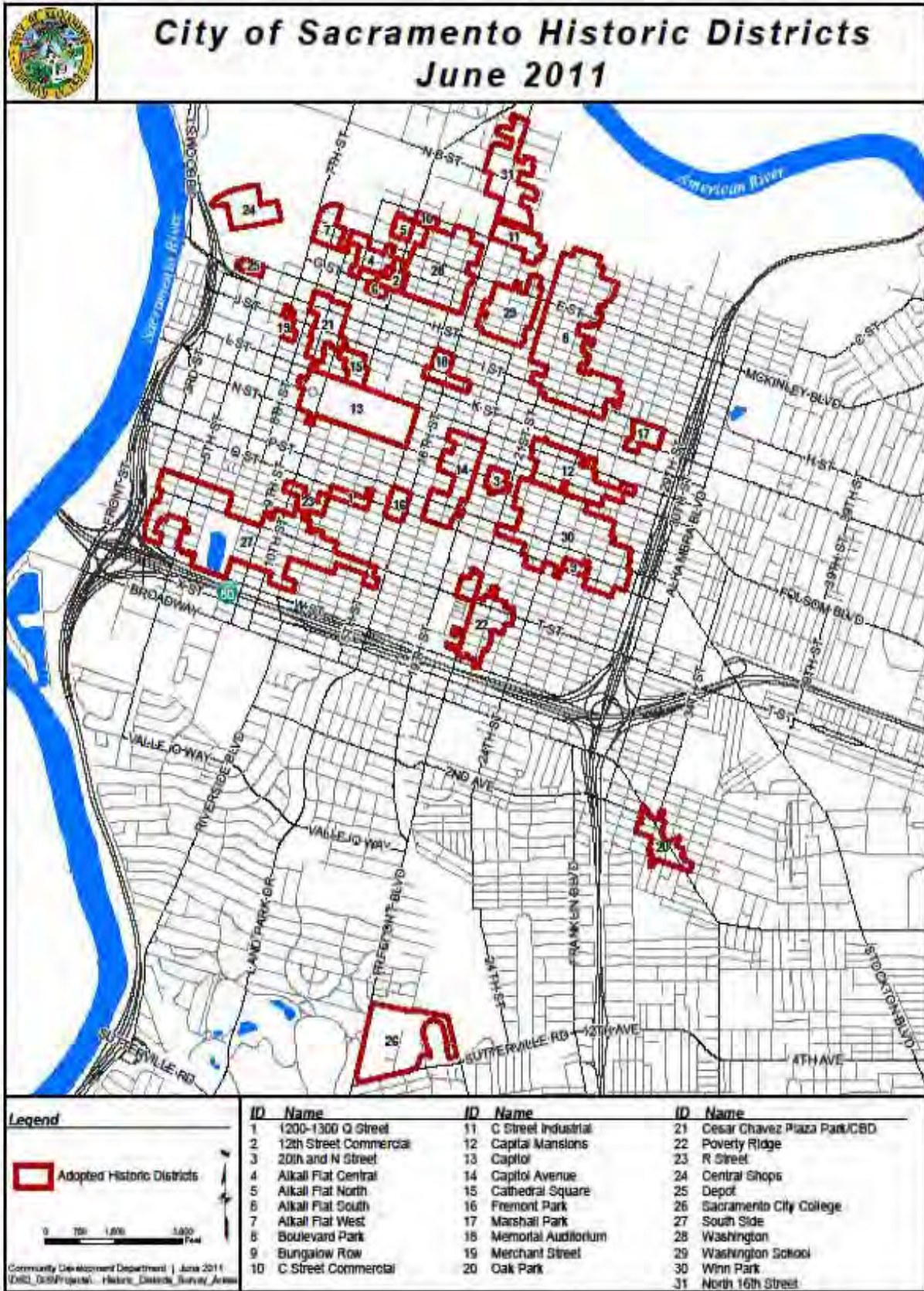


Note: Addresses of properties may not be all the addresses associated with the property; address shown reflect the address assigned to the parcel by the Sacramento County Recorder's Office.

CITY OF SACRAMENTO

SACRAMENTO REGISTER OF HISTORIC AND CULTURAL RESOURCES

2.2 ADOPTED HISTORIC DISTRICTS



2.2.1 1200-1300 Q Street Historic District

This Historic District consists of a two-block row of modest high basement buildings on Q Street, predominantly simple high basement cottages, on the half block behind Q Street. It is a cohesive row of buildings dating from 1885-1895. Its identity as a neighborhood is enhanced by the mature trees, which line its streets, and by the incompatibility of surrounding land uses. The houses are all in the same small scale, they have similar materials, texture, color, height, and set back, and there is a rhythm to their spacing and shape. The area also contains a rare example of a late nineteenth century simple Delta style cottages facing the alley and is located behind 1322 Q Street. Many Sacramento alleys once served as auxiliary residential streets lined with very simple cottages. Now, only this one remains of that formerly common historical pattern. This neighborhood has always housed working class families as tenants and owners.

Three basement cottages from the Alkali Flat Historic District and one high basement Craftsman Bungalow from 16th Street have been moved in the one half block area on the west side of 14th Street north of Q Street. These buildings were moved as part of a Capitol Area Development Authority project. They help to give an architectural feel of time and place to this District.

Ordinance # 85-076
July 30, 1985



2.2.2 12th Street Commercial Historic District

The theme of this District relates the importance of this early commercial area and its role in the city's historic transportation function. As a route to the gold fields of the Northern California, 12th Street, has a long history of significance as a transportation, communication, and commercial corridor. Much of the original fabric of this activity has disappeared and what little remains has been largely modified. The advent of the automobile was an important element in the evolution of this street's current appearance and uses. The buildings within this District date from 1895 to 1912. This unique clustering of structures has retained early twentieth century feeling and association.

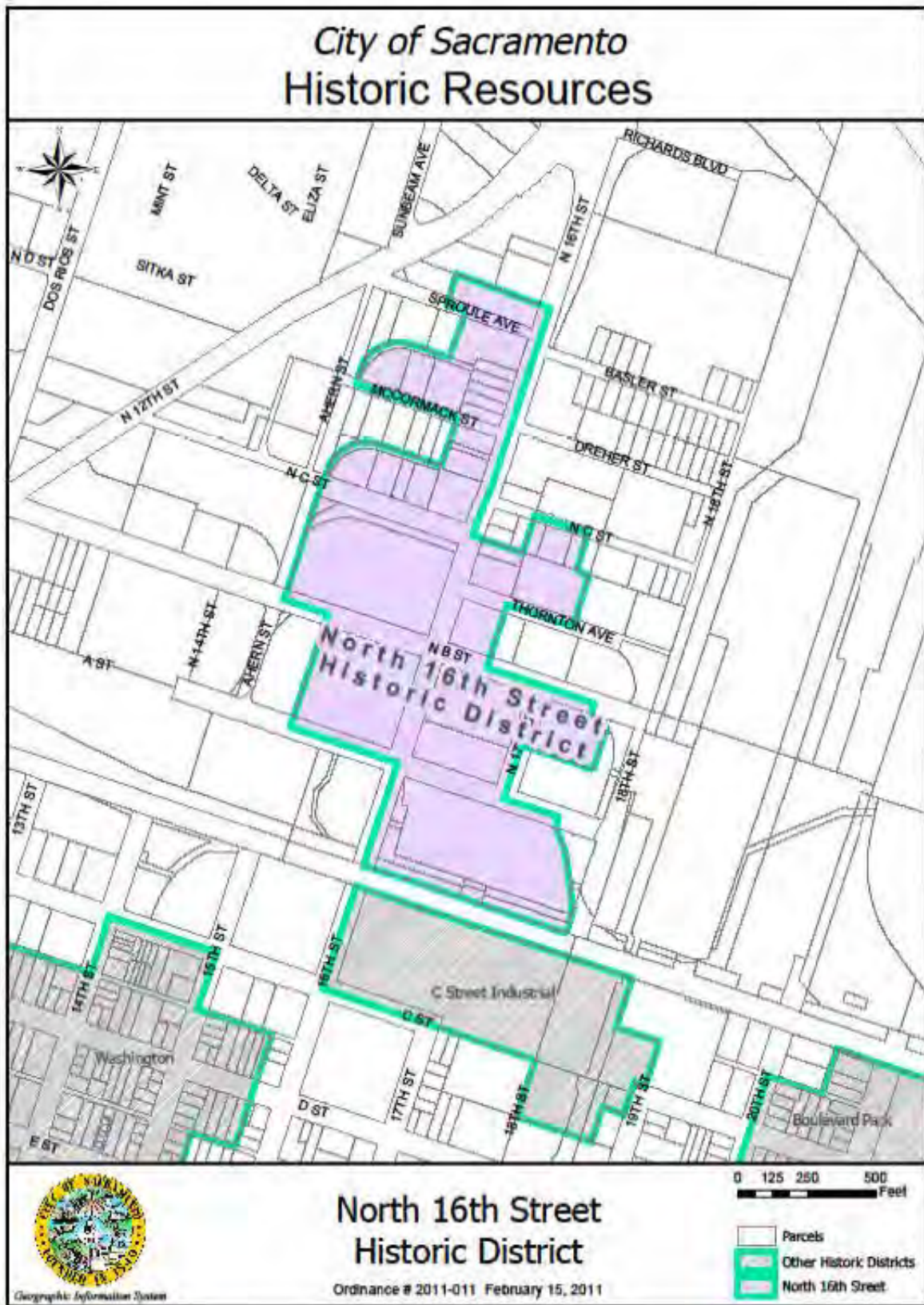
Ordinance # 85-076
July 30, 1985



2.2.3 North 16th Street Historic District

Character-defining features include but are not limited to: Various sized 1 to 2 -1/2 story (with high floor to ceiling dimensions) structures, from large footprint warehouse/distribution/manufacturing structures to smaller accessory structures and commercial structures; primarily industrial type with large truck bays and several with concrete loading docks and truck ramps which are primarily located along the east/west streets in the district; also commercial type structures with show room windows, generally along N. 16th St.; most structures built to property lines and oriented to transportation alignments, whether streets or rail lines, for car, truck and rail related operations, with some exterior walls curving along the rail spur alignments; most east/west streets and rail spur alignments are not developed with standard curbs/gutters/sidewalks/planter strips/street trees since were given over to support the uses' transport/loading/unloading functions; many structures exhibit brick exteriors with various types of brickwork and decorative cornices, parapets, blind arches, etc., and while most unpainted, some are painted brick. Buildings with parapets surrounding flat/bowed roofs exhibit various parapet shapes, including stepped, arched and other. Other exterior materials include corrugated metal, reinforced concrete, concrete block, plaster, and wood siding, and several exhibit corrugated metal and Spanish tile roofs. Many with industrial metal sash windows. Interiors of many are large open areas; wood timber truss or metal support structures.

Ordinance # 2011-011
February 15, 2011



SACRAMENTO REGISTER OF HISTORIC AND CULTURAL RESOURCES

North 16th Street Historic District Contributing (C) and Non-Contributing (NC) Resources

Street Address	APN	C/NC	Structure/Vacant/Railway
<u>McCormack Avenue</u>			
1448-1503 McCormack Ave. 001-014	001-0141-021 1-022	C	Structure
1517 McCormack Ave. Adjacent to 1517 McCormack Ave.	001-0141-025 001-0141-002	C C	Structure Rail Right-of-Way
<u>North A Street</u>			
1601 North A ST	002-0055-002	C	Structure
Adjacent to 1601 N. A Street	002-0055-001	NC	Vacant Parcel
002-005	5-005	NC	Vacant Parcel
002-005	5-006	NC	Vacant Parcel
002-005	5-007	NC	Vacant Parcel
002-005	5-008	NC	Vacant Parcel
002-005	5-009	NC	Vacant Parcel
002-005	5-010	NC	Vacant Parcel
002-005	5-011	NC	Vacant Parcel
<u>North C Street</u>			
1401-1451 N. C Street	001-0142-018	C	Structure
Adjacent to 1401 N. C St.	001-0142-002	C	Rail Right-of-Way
1501 N. C Street	001-0142-019	C	Structure
1515 N. C Street	001-0142-020	C	Structure
1527 N. C Street	001-0142-014	C	Structure
1610-1616 N. C Street	001-0152-004	C	Structure
001-015	2-005		
001-015	2-006		
<u>North 15th Street</u>			
Adjacent to 200 N. 15th St.	001-0151-001	C	Rail Right-of-Way
Adjacent to 200 N. 15th St.	001-0151-002	C	Rail Right-of-Way
<u>North 16th Street</u>			
116 N. 16th Street	002-0051-002	C	Structure
121 N. 16th Street	002-0053-003	NC	Structure
131 N. 16th Street	002-0053-004	C	Structure
200 N. 16th Street	001-0151-005	C	Structure
211-217 N. 16th Street	001-0153-001	C	Structure
221 N. 16th Street	001-0152-018	C	Structure
235 N. 16th Street	001-0152-019	C	Structure
318 N. 16th Street	001-0142-013	C	Structure
324 N. 16th Street	001-0142-010	NC	Structure
001-014	2-011		
001-014	2-012		
400 N. 16th Street	001-0141-017	C	Structure
410 N. 16th Street	001-0141-016	C	Structure
420 N. 16th Street	001-0141-015	NC	Vacant Parcel
430 N. 16th Street	001-0141-014	NC	Vacant Parcel

Note: Addresses of properties may not be all the addresses associated with the property; address shown reflect the address assigned to the parcel by the Sacramento County Recorder's Office.

SACRAMENTO REGISTER OF HISTORIC AND CULTURAL RESOURCES

Street Address	APN	C/NC	Structure/Vacant/Railway
<u>North 16th Street, continued</u>			
440 N. 16th Street	001-0141-013	C	Structure
470 N. 16th Street	001-0141-024	C	Structure
500 N. 16th Street	001-0103-009	C	
Adjacent to 1401 N. 16th St.	001-0142-002	C	Rail Right-of-Way
<u>North 17th Street</u>			
83 N. 17th Street	002-0054-001	C	Structure
<u>Thornton Avenue</u>			
1615 Thornton Avenue	001-0152-017	C	Structure

Note: Addresses of properties may not be all the addresses associated with the property; address shown reflect the address assigned to the parcel by the Sacramento County Recorder's Office.

2.2.4 20th and N Streets Historic District

This is a small but distinctive neighborhood of simple working class cottages located between wealthier clusters of larger homes to the east and west. Perhaps it housed servants for those neighborhoods, as it was located near the same streetcar line. Most of the cottages were built in the 1880's and 1890's in variations of the simple high basement style with gable or hip roofs and very little ornamental detail. This District exhibits a rhythm in materials, texture, and setback.

This District is bounded by the railroad to the west, less cohesive residential areas to the north and south and by commercial spillover from 21st Street on the east.

Ordinance # 85-076
July 30, 1985



2.2.5 Alkali Flat Central Historic District

The Central Alkali Flat Historic District contains the largest variety of building styles, ages and types in the area. The components are largely nineteenth century Queen Anne and Eastlake cottages, and early twentieth century Colonial Revival and Craftsman styles. However, there are examples of Greek Revival, Gothic Revival, Moorish design, Second Empire, Stick Style, Prairie School, Federal and Italianate modes. There is also a mixture of building types ranging from small, early, single family residences to larger apartment buildings constructed after 1900.

Ordinance #2004-048
September 7, 2004



SACRAMENTO REGISTER OF HISTORIC AND CULTURAL RESOURCES

Alkali Flat Central Contributing and Non-Contributing Resources

Number	Street		Parcel Number	Status
511	9TH	ST	002-0112-002	Vacant
515	9TH	ST	002-0112-001	Contributing
502	10TH	ST	002-0112-010	Contributing
508	10TH	ST	002-0112-011	Contributing
512	10TH	ST	002-0112-012	Contributing
516	10TH	ST	002-0112-013	Contributing
517	10TH	ST	002-0116-040	Contributing
519	10TH	ST	002-0116-041	Vacant
521	10TH	ST	002-0116-042	Contributing
522	10TH	ST	002-0112-014	Contributing
524	10TH	ST	002-0112-015	Contributing
530	10TH	ST	002-0112-016	Contributing
600	10TH	ST	002-0151-010	Non-Contributing
601	10TH	ST	002-0155-032	Contributing
604	10TH	ST	002-0151-011	Contributing
605	10TH	ST	002-0155-031	Contributing
608	10TH	ST	002-0151-012	Contributing
615	10TH	ST	002-0155-040	Non-Contributing
616	10TH	ST	002-0151-013	Contributing
618	10TH	ST	002-0151-014	Vacant
620	10TH	ST	002-0151-015	Vacant
624	10TH	ST	002-0151-016	Vacant
511	11TH	ST	002-0116-002	Contributing
515	11TH	ST	002-0116-001	Contributing
516	11TH	ST	002-0116-037	Vacant
517	11TH	ST	002-0116-048	Contributing
518	11TH	ST	002-0116-038	Vacant
524	11TH	ST	002-0116-023	Vacant
600	11TH	ST	002-0155-037	Contributing
603	11TH	ST	002-0157-003	Contributing
609	11TH	ST	002-0157-002	Non-Contributing
612	11TH	ST	002-0155-038	Contributing
613	11TH	ST	002-0157-001	Non-Contributing
614	11TH	ST	002-0155-039	Contributing
900	E	ST	002-0112-003	Contributing
906	E	ST	002-0112-004	Contributing
912	E	ST	002-0112-005	Contributing
914	E	ST	002-0112-006	Contributing
916	E	ST	002-0112-007	Contributing
918	E	ST	002-0112-026	Contributing
922	E	ST	002-0112-025	Contributing

Note: Addresses of properties may not be all the addresses associated with the property; address shown reflect the address assigned to the parcel by the Sacramento County Recorder's Office.

SACRAMENTO REGISTER OF HISTORIC AND CULTURAL RESOURCES

Number	Street	Parcel Number	Status
1100	E ST	002-0116-003	Contributing
1106	E ST	002-0116-004	Contributing
1110	E ST	002-0116-005	Contributing
924	F ST	002-0151-009	Non-Contributing
1001	F ST	002-0116-022	Contributing
1007	F ST	002-0116-021	Contributing
1010	F ST	002-0155-033	Contributing
1011	F ST	002-0116-020	Contributing
1015	F ST	002-0116-045	Contributing
1017	F ST	002-0116-051	Non-Contributing
1020	F ST	002-0155-034	Contributing
1021	F ST	002-0116-046	Contributing
1024	F ST	002-0155-035	Contributing
1026	F ST	002-0155-036	Contributing
1029	F ST	002-0116-039	Contributing
1101	F ST	002-0116-047	Non-Contributing
1101	F ST	002-0116-054	Non-Contributing
1105	F ST	002-0116-053	Contributing
1107	F ST	002-0116-050	Contributing
1115	F ST	002-0116-049	Contributing
1117	F ST	002-0116-013	Contributing
917	G ST	002-0151-030	Contributing
919	G ST	002-0151-027	Non-Contributing
921	G ST	002-0151-018	Vacant
925	G ST	002-0151-017	Contributing

Note: Addresses of properties may not be all the addresses associated with the property; address shown reflect the address assigned to the parcel by the Sacramento County Recorder's Office.

2.2.6 Alkali Flat North Historic District

This small area of nineteenth-century houses centers on D Street between 11th and 12th Streets. The Maria Hastings Building is its stellar contributor. Approximately six buildings within the district have been demolished or removed. However, the area's visual coherence and its links to Sacramento's architectural development have weakened substantially.

New boundaries are not being proposed but because so many of the district's buildings have been demolished or removed in the past decade, the City of Sacramento should reexamine its commitment to preserving this area.

North Alkali Flat Historic District
Ordinance # 85-076
July 30, 1985
Renamed
Alkali Flat North Historic District
Ordinance #2004-048
September 7, 2004



2.2.7 Alkali Flat South Historic District

Alkali Flat South Historic District is characterized by a row of small Italianate and Queen Anne houses that convey a sense of time and place through their similar size, scale and overall form. The grouping is relatively consistent in the visual features that hold it together, such as fenestration and design details creating the texture of the ensemble.

Ordinance #2004-048
September 7, 2004



SACRAMENTO REGISTER OF HISTORIC AND CULTURAL RESOURCES

Alkali Flat South Contributing and Non-Contributing Resources

Number	Street		Parcel Number	Status
709	11TH	ST	002-0156-002	Non-Contributing
714	11TH	ST	002-0154-011	Non-Contributing
715	11TH	ST	002-0156-023	Non-Contributing
1022	G	ST	002-0154-008	Contributing
1030	G	ST	002-0154-025	Non-Contributing
1100	G	ST	002-0156-003	Vacant
1104	G	ST	002-0156-004	Vacant
1106	G	ST	002-0156-005	Contributing
1108	G	ST	002-0156-006	Contributing
1112	G	ST	002-0156-008	Contributing
1118	G	ST	002-0156-009	Contributing
1120	G	ST	002-0156-010	Contributing

Note: Addresses of properties may not be all the addresses associated with the property; address shown reflect the address assigned to the parcel by the Sacramento County Recorder's Office.

SACRAMENTO REGISTER OF HISTORIC AND CULTURAL RESOURCES

2.2.8 Alkali Flat West Historic District

Alkali Flat West Historic District lies at the westernmost perimeter of the Alkali Flat area and contains a National Register property that may be a representative of prepackaged houses that came by ship to Sacramento during its early establishment. Other houses on along E Street form a cohesive row representative of the overall area in size, scale and image. The district also contains some larger turn of the century and early 1900 apartment houses.

Ordinance #2004-048
September 7, 2004



SACRAMENTO REGISTER OF HISTORIC AND CULTURAL RESOURCES

Alkali Flat West Historic District Contributing and Non-Contributing Resources

Number	Street		Parcel Number	Status
517	7TH	ST	002-0102-020	Contributing
521	7TH	ST	002-0102-019	Contributing
523	7TH	ST	002-0102-018	Contributing
506	8TH	ST	002-0102-008	Contributing
510	8TH	ST	002-0102-022	Contributing
511	8TH	ST	002-0104-002	Contributing
515	8TH	ST	002-0104-001	Contributing
516	8TH	ST	002-0102-011	Vacant
517	8TH	ST	002-0104-022	Contributing
519	8TH	ST	002-0104-020	Vacant
519	8TH	ST	002-0104-021	Vacant
728	E	ST	002-0102-007	Contributing
729	E	ST	002-0105-010	Contributing
800	E	ST	002-0104-003	Vacant
804	E	ST	002-0104-004	Contributing
806	E	ST	002-0104-005	Contributing
808	E	ST	002-0104-026	Contributing
810	E	ST	002-0104-008	Contributing
816	E	ST	002-0104-009	Contributing
701	F	ST	002-0102-017	Vacant
705	F	ST	002-0102-016	Contributing
711	F	ST	002-0102-015	Vacant
717	F	ST	002-0102-014	Vacant
719	F	ST	002-0102-013	Contributing
721	F	ST	002-0102-012	Vacant
801	F	ST	002-0104-024	Contributing
805	F	ST	002-0104-023	Contributing
811	F	ST	002-0104-018	Vacant
813	F	ST	002-0104-017	Contributing
819	F	ST	002-0104-016	Contributing
821	F	ST	002-0104-015	Contributing
827	F	ST	002-0104-014	Contributing
831	F	ST	002-0104-025	Contributing

Note: Addresses of properties may not be all the addresses associated with the property; address shown reflect the address assigned to the parcel by the Sacramento County Recorder's Office.

SACRAMENTO REGISTER OF HISTORIC AND CULTURAL RESOURCES

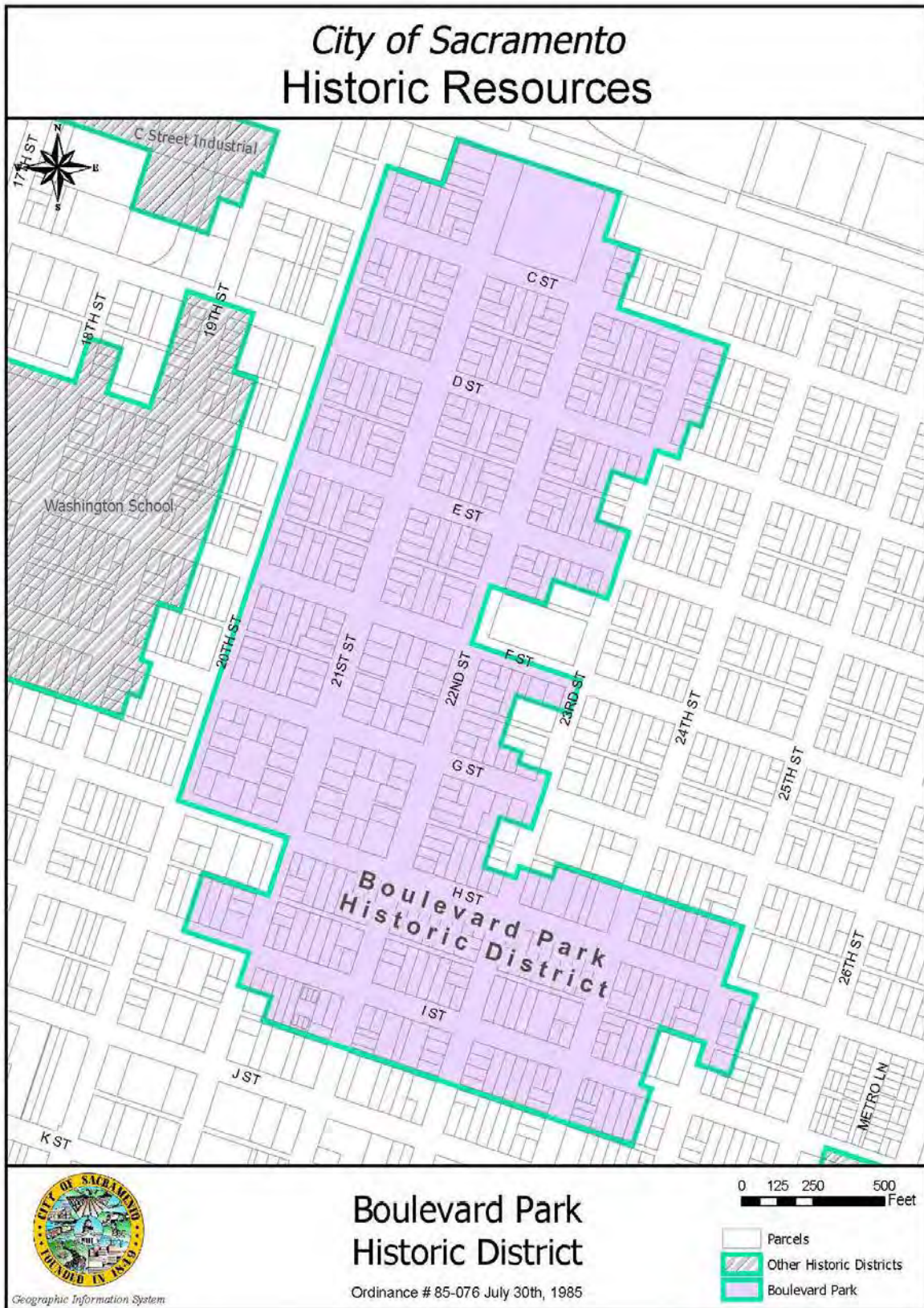
2.2.9 Boulevard Park Historic District

Boulevard Park is one of the most distinctive Districts in the Old City. Except for a few houses around its edges and a few which were moved into the area, it was almost entirely built between 1905 and 1915, when the old racetrack on the site was sold by Park Realty. The predominant home style was Bungalow and Cube Types, usually in a blend of the Craftsman and Colonial Revival styles.

The Boulevard Park Historic District was built in two distinct but related parts. The main part is focused on the north-south boulevards at 21st and 22nd Streets. As a general rule, Cube Type houses filled the sites on the boulevards and on the cross streets bungalows dominate. At the corners of F, G, H, and I Streets, large architect-designed houses were built. On H and I Streets the large and imposing houses extend eastward past the edge of the old racetrack land into a neighborhood of earlier structures. The 2300 block of H Street consists of one of the most impressive rows of late Victorian architecture in Sacramento. Although these houses are different in style from the rest of Boulevard Park, they are similar in character, scale, height, rhythm, and setback to those large and impressive houses immediately to the west in, and clearly related to the later buildings. The scale of the whole area is generally larger than that of the older neighborhoods and is defined by the Cube Type. In addition to the exceptional architectural cohesiveness of this area, it is tied together by prominent features of landscaping. The boulevards and mid-block open spaces between 20th and 21st, F and H are unique to this neighborhood. The trees are important features throughout the City, but the northwest quadrant of the Old City, beginning with Boulevard Park, has the finest trees of all. They help to link this neighborhood together and to the fine but generally post-1920 neighborhood to the east.

Boulevard Park is bound on the west by a half-block buffer of small houses between 20th Street and the railroad; on the north by the levee; on the east by a post-1920 neighborhood linked to Boulevard Park by landscape features and style of architecture; and on the south by a generally mixed use neighborhood.

Ordinance # 85-076
July 30, 1985



2.2.10 Bungalow Row Historic District

The Contributing resources in this district include a distinctive grouping of Bungalow residences with features and characteristics that strongly reflect the design, materials and image of the architecture in the Craftsman style during the period of 1900 to 1915. The grouping is cohesive in terms of the scale, size, design and materials of its components, and conveys a sense of the time and place of its origins.

Ordinance # 2004-009
March 23, 2004


City of Sacramento Historic Resources



Geographic Information System

Bungalow Row Historic District

Ordinance # 2004-009 March 23, 2004



- Parcels
- Other Historic Districts
- Bungalow Row

SACRAMENTO REGISTER OF HISTORIC AND CULTURAL RESOURCES

Bungalow Row Historic District Contributing and Non-Contributing Resources

Number	Street		Parcel Number	Status
1617	25th	ST	007-0333-024	Contributing
1619	25th	ST	007-0333-023	Contributing
1611	26th	ST	007-0335-002	Contributing
1615	26th	ST	007-0335-001	Contributing
1616	26th	ST	007-0333-013	Contributing
1617	26th	ST	007-0333-022	Contributing
1619	26th	ST	007-0335-021	Contributing
1625	26th	ST	007-0335-022	Contributing
1626	26th	ST	007-0333-014	Non-Contributing
1631	26th	ST	007-0335-019	Contributing
2501	Q	ST	007-0333-022	Contributing
2505	Q	ST	007-0333-021	Contributing
2511	Q	ST	007-0333-020	Contributing
2515	Q	ST	007-0333-019	Contributing
2519	Q	ST	007-0333-018	Contributing
2523	Q	ST	007-0333-017	Contributing
2527	Q	ST	007-0333-016	Contributing
2531	Q	ST	007-0333-015	Contributing

Note: Addresses of properties may not be all the addresses associated with the property; address shown reflect the address assigned to the parcel by the Sacramento County Recorder's Office.

SACRAMENTO REGISTER OF HISTORIC AND CULTURAL RESOURCES

2.2.11 "C" Street Industrial Historic District

This Historic District reflects Sacramento's role in the industrial development of the Sacramento Valley and California. The buildings vary in style from Vernacular Industrial to Modern and in time from 1914 to 1938. Slight Classical ornamentation is found in the earlier buildings, and a more streamlined look found on the newer buildings. The boundaries are defined by the railway tracks to the north, a City park to the west, residential to the east, and surface parking, new commercial and residential to the south.

Ordinance # 85-076
July 30, 1985



2.2.12 C Street Commercial Historic District

This small block face of structures is visually related in terms of scale, style and materials. The structures are not individually distinguished architecturally but are attractive representatives of the commercial buildings of the 1920 era. The grouping portrays an unusually cohesive block face with few, if any, alterations.

The boundaries of the district are well defined by vacant land and new construction.

Ordinance # 85-076
July 30, 1985



2.2.13 Capitol Avenue Historic District

The Capitol Avenue Historic District was built in two major periods, the 1870's and the 1890's. The many Italianates in this area, especially along P Street, from the 1870's give it a distinctive character. No other part of the City has so many houses of this style. Mixed in with the Italianates are simple high basement cottages, which are very sympathetic in style, as well as a large number of larger Queen Annes and Colonial Revivals from the 1890's. Buildings of the two styles relate well on the street, as they share a vertical directional expression, rhythm, materials, color, and setback. The juxtaposition of these two distinct styles of architecture provides a graphic picture of the history of the neighborhood, demonstrating two periods of prosperity when the area remained desirable. The neighborhood has suffered some intrusions of modern apartment construction. Like many older parts of Sacramento, the tree-lined streets provide continuity even to the architecturally eroded areas. Because the trees serve in this way, the effects of the modern construction, no matter how bad or insensitive it might be, are lessened when the new building is set back the same distance as the neighborhood's original houses.

This neighborhood once extended further to the north and west but has been eroded by modern apartment houses to the west and commercial expansion of the downtown to the north. There is a railroad half a block to the east, and to the south the houses are generally newer, smaller and have a different character.

Ordinance # 85-076
July 30, 1985

City of Sacramento Historic Resources



Geographic Information System

Capitol Avenue Historic District

Ordinance # 85-076 July 30, 1985



- Parcels
- Other Historic Districts
- Capitol Avenue

SACRAMENTO REGISTER OF HISTORIC AND CULTURAL RESOURCES

Capitol Avenue Historic District Contributing and Non-Contributing Resources

Number	Street	Parcel Number	Status
1306	19th ST	007-0142-011	Non-Contributing

Note: Other properties in the district contributing or non-contributing status to be determined.

Note: Addresses of properties may not be all the addresses associated with the property; address shown reflect the address assigned to the parcel by the Sacramento County Recorder's Office.

SACRAMENTO REGISTER OF HISTORIC AND CULTURAL RESOURCES

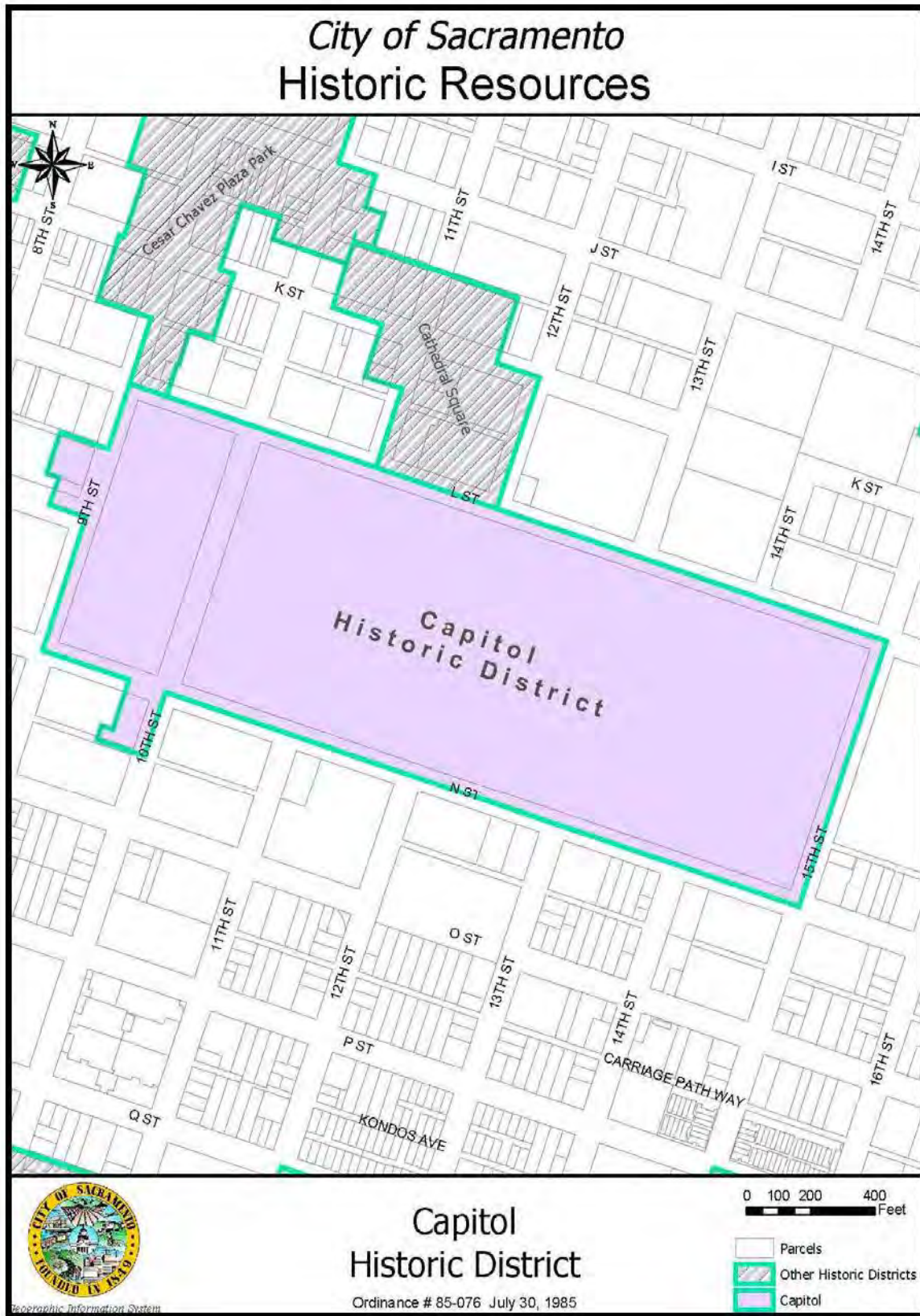
2.2.14 Capitol Historic District

The Capitol Historic District is strongly influenced by the presence of the California State Capitol built between 1860 and 1874 in the Classical Revival Style. The State Capitol is located at the western end of the 34-acre Capitol Park. The Park also holds the Insectary Building built in the Craftsman Style which is now used as the State Office of Capitol Grounds. To the northwest of the Capitol is Office Building One. This five-story Neo-Classical Style structure was constructed in 1925. An almost identical five-story structure is found to the south of Office Building One. This is the Library and Courts Building built in 1928, also a Neo-Classical design. Both buildings flank a circular landscaped fountain located within a traffic roundabout. These three prominent buildings and the roundabout are key elements to the Historic District. Located to the south of the Capitol and the Park are other private and government buildings. These include the eight story Lewis Apartment building, as well as other government structures ranging in style from the State Printing Office (1922) in the Utilitarian Style with Classical influences to the Moderne lines of the State Department of Consumer Affairs Building (1940), the Franchise Tax Building, Moderne with Gothic Revival influences (1927), and the simple Moderne detailing of the Department of Transportation Buildings, and the Department of Food and Agriculture Buildings.

The District is bounded to the north by the multi-story commercial buildings located on the north side of L Street; by 9th Street on the west with its private and Federal buildings; and by 15th Street to the east of Capitol Park with parking lots and the Capitol Area Development Authority apartment structures. The southern boundary is less well defined geographically, but is quite clear visually as parking lots start where buildings stop.

The theme of the District is governmental. The buildings, which represent government use, are from different eras and of varied styles, but the visual boundary is quite clear between the area and the buildings to the north, west and east. This is due as much to the type and design of the area structures as it is to the landscaped open spaces between the District and the adjacent streets. The demolition of adjacent buildings and their replacement with surface parking lots clearly defines the southern boundary.

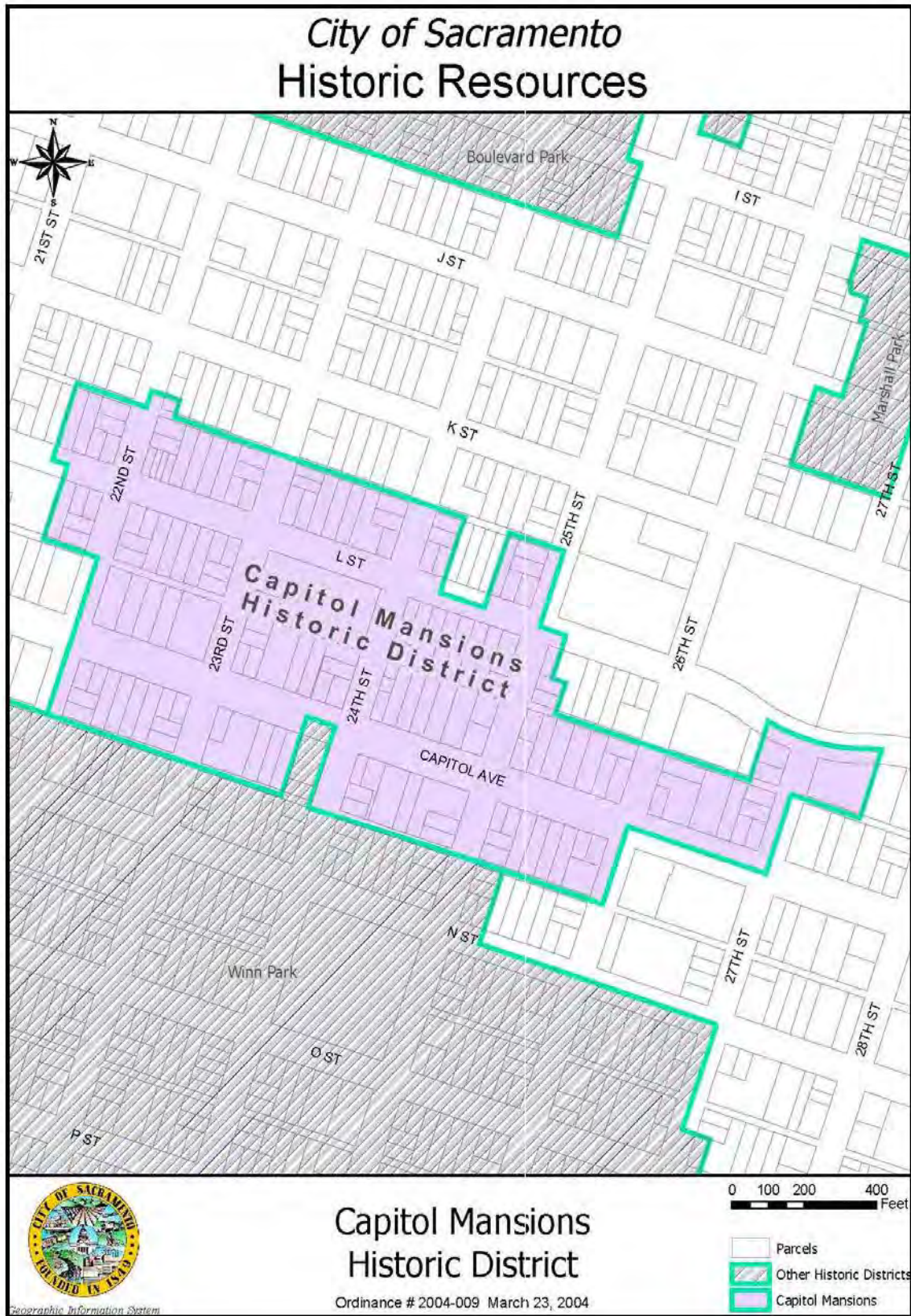
Ordinance # 85-076
July 30, 1985



2.2.15 Capitol Mansions Historic District

The contributing resources in the Capitol Mansions Historic District reflect a group of larger, stately structures that were originally single-family residences. The district also includes two Landmark churches. Significant features and characteristics of the contributing resources include: raised basements that enhance the magnitude of these residential structures, features and materials consistent with Queen Anne and "Classic Box" styles of architecture, including highly developed front stair, porch, and trim details, largely constructed of wood, highly finished and painted.

Ordinance # 2004-009
March 23, 2004



SACRAMENTO REGISTER OF HISTORIC AND CULTURAL RESOURCES

Capitol Mansions Historic District Contributing and Non-Contributing Resources

Number	Street		Parcel Number	Status
1115	22ND	ST	007-0094-001	Contributing
1116	22ND	ST	007-0092-014	Contributing
1117	22ND	ST	007-0094-022	Contributing
1118	22ND	ST	007-0092-015	Non-Contributing
1121	22ND	ST	007-0094-021	Contributing
1211	22ND	ST	007-0153-002	Contributing
1212	22ND	ST	007-0151-010	Contributing
1214	22ND	ST	007-0151-011	Contributing
1215	22ND	ST	007-0153-001	Contributing
1311	22ND	ST	007-0154-002	Contributing
1315	22ND	ST	007-0154-001	Contributing
1116	23RD	ST	007-0094-011	Contributing
1117	23RD	ST	007-0096-019	Non-Contributing
1119	23RD	ST	007-0096-018	Contributing
1120	23RD	ST	007-0094-012	Contributing
1121	23RD	ST	007-0096-024	Non-Contributing
1212	23RD	ST	007-0153-011	Contributing
1214	23RD	ST	007-0153-012	Contributing
1215	23RD	ST	007-0155-001	Contributing
1217	23RD	ST	007-0155-018	Contributing
1227	23RD	ST	007-0155-017	Contributing
1301	23RD	ST	007-0156-002	Contributing
1308	23RD	ST	007-0154-011	Contributing
1311	23RD	ST	007-0156-025	Non-Contributing
1314	23RD	ST	007-0154-012	Contributing
1116	24TH	ST	007-0096-007	Contributing
1117	24TH	ST	007-0102-025	Contributing
1120	24TH	ST	007-0096-008	Non-Contributing
1121	24TH	ST	007-0102-024	Contributing
1127	24TH	ST	007-0102-023	Contributing
1201	24TH	ST	007-0161-003	Non-Contributing
1209	24TH	ST	007-0161-002	Non-Contributing
1215	24TH	ST	007-0161-001	Contributing
1216	24TH	ST	007-0155-026	Contributing
1217	24TH	ST	007-0161-021	Contributing
1219	24TH	ST	007-0161-020	Non-Contributing
1228	24TH	ST	007-0155-008	Contributing
1228	24TH	ST	007-0155-022	Vacant
1305	24TH	ST	007-0162-003	Contributing
1309	24TH	ST	007-0162-002	Contributing
1315	24TH	ST	007-0162-001	Contributing
1116	25TH	ST	007-0102-013	Contributing
1118	25TH	ST	007-0102-014	Contributing
1211	25TH	ST	007-0163-002	Contributing

Note: Addresses of properties may not be all the addresses associated with the property; address shown reflect the address assigned to the parcel by the Sacramento County Recorder's Office.

SACRAMENTO REGISTER OF HISTORIC AND CULTURAL RESOURCES

Number	Street		Parcel Number	Status
1214	25TH	ST	007-0161-011	Non-Contributing
1215	25TH	ST	007-0163-001	Contributing
1217	25TH	ST	007-0163-018	Contributing
1220	25TH	ST	007-0161-012	Non-Contributing
1306	25TH	ST	007-0162-020	Contributing
1309	25TH	ST	007-0164-002	Contributing
1312	25TH	ST	007-0162-021	Contributing
1315	25TH	ST	007-0164-001	Contributing
1216	26TH	ST	007-0163-011	Contributing
1217	26TH	ST	007-0165-019	Contributing
1224	26TH	ST	007-0163-012	Non-Contributing
1227	26TH	ST	007-0165-015	Non-Contributing
1310	26TH	ST	007-0164-011	Contributing
1210	27TH	ST	007-0165-006	Contributing
1214	27TH	ST	007-0165-007	Contributing
1216	27TH	ST	007-0165-008	Contributing
1220	27TH	ST	007-0165-009	Contributing
2117	L	ST	007-0092-019	Contributing
2118	L	ST	007-0151-007	Contributing
2119	L	ST	007-0092-018	Vacant
2126	L	ST	007-0151-008	Contributing
2127	L	ST	007-0092-017	Contributing
2130	L	ST	007-0151-009	Contributing
2131	L	ST	007-0092-016	Non-Contributing
2200	L	ST	007-0153-003	Contributing
2201	L	ST	007-0094-023	Non-Contributing
2203	L	ST	007-0094-024	Non-Contributing
2205	L	ST	007-0094-025	Non-Contributing
2206	L	ST	007-0153-004	Contributing
2207	L	ST	007-0094-026	Non-Contributing
2208	L	ST	007-0153-005	Contributing
2211	L	ST	007-0094-018	Contributing
2212	L	ST	007-0153-006	Contributing
2215	L	ST	007-0094-017	Contributing
2216	L	ST	007-0153-007	Contributing
2219	L	ST	007-0094-016	Contributing
2220	L	ST	007-0153-008	Contributing
2223	L	ST	007-0094-015	Contributing
2227	L	ST	007-0094-014	Contributing
2228	L	ST	007-0153-009	Contributing
2230	L	ST	007-0153-010	Contributing
2231	L	ST	007-0094-013	Contributing
2301	L	ST	007-0096-025	Contributing
2307	L	ST	007-0096-015	Contributing
2309	L	ST	007-0096-014	Contributing

Note: Addresses of properties may not be all the addresses associated with the property; address shown reflect the address assigned to the parcel by the Sacramento County Recorder's Office.

SACRAMENTO REGISTER OF HISTORIC AND CULTURAL RESOURCES

Number	Street		Parcel Number	Status
2317	L	ST	007-0096-013	Contributing
2319	L	ST	007-0096-012	Contributing
2324	L	ST	007-0155-025	Contributing
2327	L	ST	007-0096-022	Non-Contributing
2331	L	ST	007-0096-009	Contributing
2401	L	ST	007-0102-023	Contributing
2404	L	ST	007-0161-004	Contributing
2408	L	ST	007-0161-005	Non-Contributing
2409	L	ST	007-0102-022	Non-Contributing
2412	L	ST	007-0161-006	Contributing
2416	L	ST	007-0161-007	Contributing
2420	L	ST	007-0161-008	Contributing
2423	L	ST	007-0102-017	Contributing
2424	L	ST	007-0161-009	Contributing
2425	L	ST	007-0102-016	Non-Contributing
2430	L	ST	007-0161-010	Non-Contributing
2431	L	ST	007-0102-015	Contributing
2500	L	ST	007-0163-003	Contributing
2630	L	ST	007-0165-006	Contributing
2700	L	ST	007-0171-001	Contributing
2200	CAPITOL	AVE	007-0154-003	Contributing
2201	CAPITOL	AVE	007-0153-017	Non-Contributing
2204	CAPITOL	AVE	007-0154-004	Contributing
2209	CAPITOL	AVE	007-0153-016	Contributing
2210	CAPITOL	AVE	007-0154-005	Contributing
2214	CAPITOL	AVE	007-0154-006	Contributing
2215	CAPITOL	AVE	007-0153-015	Non-Contributing
2218	CAPITOL	AVE	007-0154-007	Contributing
2219	CAPITOL	AVE	007-0153-014	Non-Contributing
2220	CAPITOL	AVE	007-0154-008	Contributing
2223	CAPITOL	AVE	007-0153-013	Contributing
2226	CAPITOL	AVE	007-0154-009	Contributing
2230	CAPITOL	AVE	007-0154-010	Contributing
2301	CAPITOL	AVE	007-0155-016	Contributing
2305	CAPITOL	AVE	007-0155-015	Contributing
2306	CAPITOL	AVE	007-0156-025	Non-Contributing
2315	CAPITOL	AVE	007-0155-019	Contributing
2316	CAPITOL	AVE	007-0156-005	Non-Contributing
2317	CAPITOL	AVE	007-0155-012	Non-Contributing
2318	CAPITOL	AVE	007-0156-006	Non-Contributing
2319	CAPITOL	AVE	007-0155-023	Vacant
2320	CAPITOL	AVE	007-0156-007	Contributing
2323	CAPITOL	AVE	007-0155-024	Vacant
2327	CAPITOL	AVE	007-0155-010	Contributing
2331	CAPITOL	AVE	007-0155-009	Contributing
2401	CAPITOL	AVE	007-0161-019	Contributing

Note: Addresses of properties may not be all the addresses associated with the property; address shown reflect the address assigned to the parcel by the Sacramento County Recorder's Office.

SACRAMENTO REGISTER OF HISTORIC AND CULTURAL RESOURCES

Number	Street	Parcel Number	Status
2405	CAPITOL AVE	007-0161-018	Contributing
2406	CAPITOL AVE	007-0162-004	Contributing
2408	CAPITOL AVE	007-0162-005	Contributing
2409	CAPITOL AVE	007-0161-017	Contributing
2413	CAPITOL AVE	007-0161-016	Contributing
2414	CAPITOL AVE	007-0162-006	Non-Contributing
2417	CAPITOL AVE	007-0161-015	Contributing
2424	CAPITOL AVE	007-0162-007	Contributing
2425	CAPITOL AVE	007-0161-014	Non-Contributing
2431	CAPITOL AVE	007-0161-013	Non-Contributing
2500	CAPITOL AVE	007-0164-003	Contributing
2501	CAPITOL AVE	007-0163-017	Non-Contributing
2504	CAPITOL AVE	007-0164-004	Contributing
2507	CAPITOL AVE	007-0163-016	Contributing
2509	CAPITOL AVE	007-0163-015	Contributing
2510	CAPITOL AVE	007-0164-005	Contributing
2514	CAPITOL AVE	007-0164-006	Contributing
2515	CAPITOL AVE	007-0163-014	Contributing
2518	CAPITOL AVE	007-0164-007	Non-Contributing
2522	CAPITOL AVE	007-0164-008	Contributing
2526	CAPITOL AVE	007-0164-009	Contributing
2527	CAPITOL AVE	007-0163-019	Contributing
2529	CAPITOL AVE	007-0163-020	Contributing
2530	CAPITOL AVE	007-0164-010	Contributing
2601	CAPITOL AVE	007-0165-015	Non-Contributing
2609	CAPITOL AVE	007-0165-020	Contributing
2615	CAPITOL AVE	007-0165-013	Contributing
2621	CAPITOL AVE	007-0165-012	Contributing
2627	CAPITOL AVE	007-0165-011	Contributing
2631	CAPITOL AVE	007-0165-010	Contributing

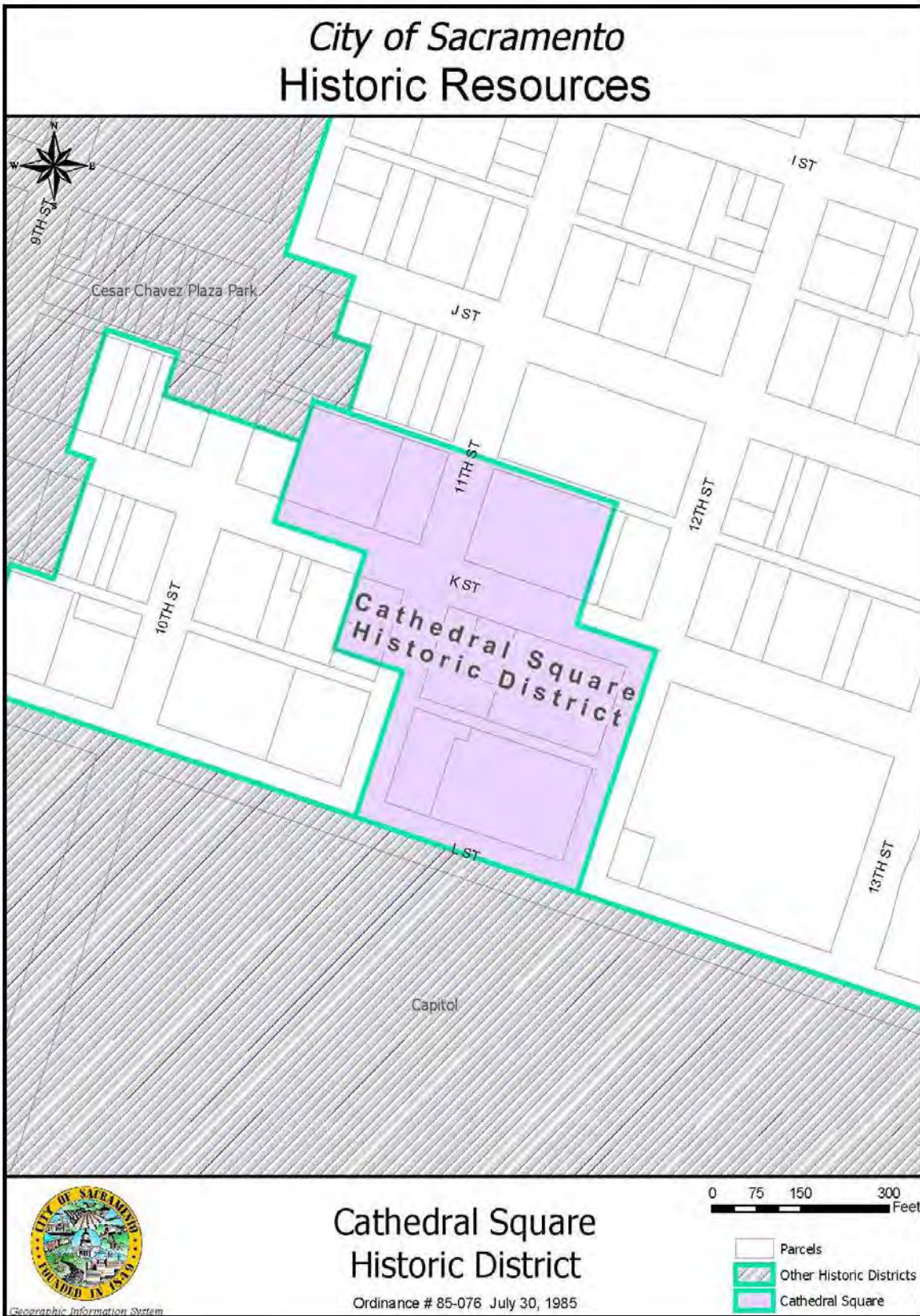
Note: Addresses of properties may not be all the addresses associated with the property; address shown reflect the address assigned to the parcel by the Sacramento County Recorder's Office.

2.2.16 Cathedral Square Historic District

The strongest theme in this District is reflected by the Cathedral of the Blessed Sacrament built in 1887. This structure dominates the view from 11th, 12th and K Streets. The retail and hotel structure facing the Cathedral, even though its use has been changed, still supports the architectural feel of the area. The buildings on 11th and L Streets, and the Senator Hotel Building, even though a block away from the Cathedral, continue the same architectural quality of the District. This architectural elegance reflects to some degree the association of the area to the adjacent Capitol to the south. Although the District is only separated from the Capitol by L Street, it is the heavy landscaping of the Capitol grounds as well as the dramatic change of use that provides the southern boundary.

The Historic District is generally bounded by the K Street alleyway to the north between 10th and 12th Streets and L Street to the south.

Ordinance # 85-076
July 30, 1985

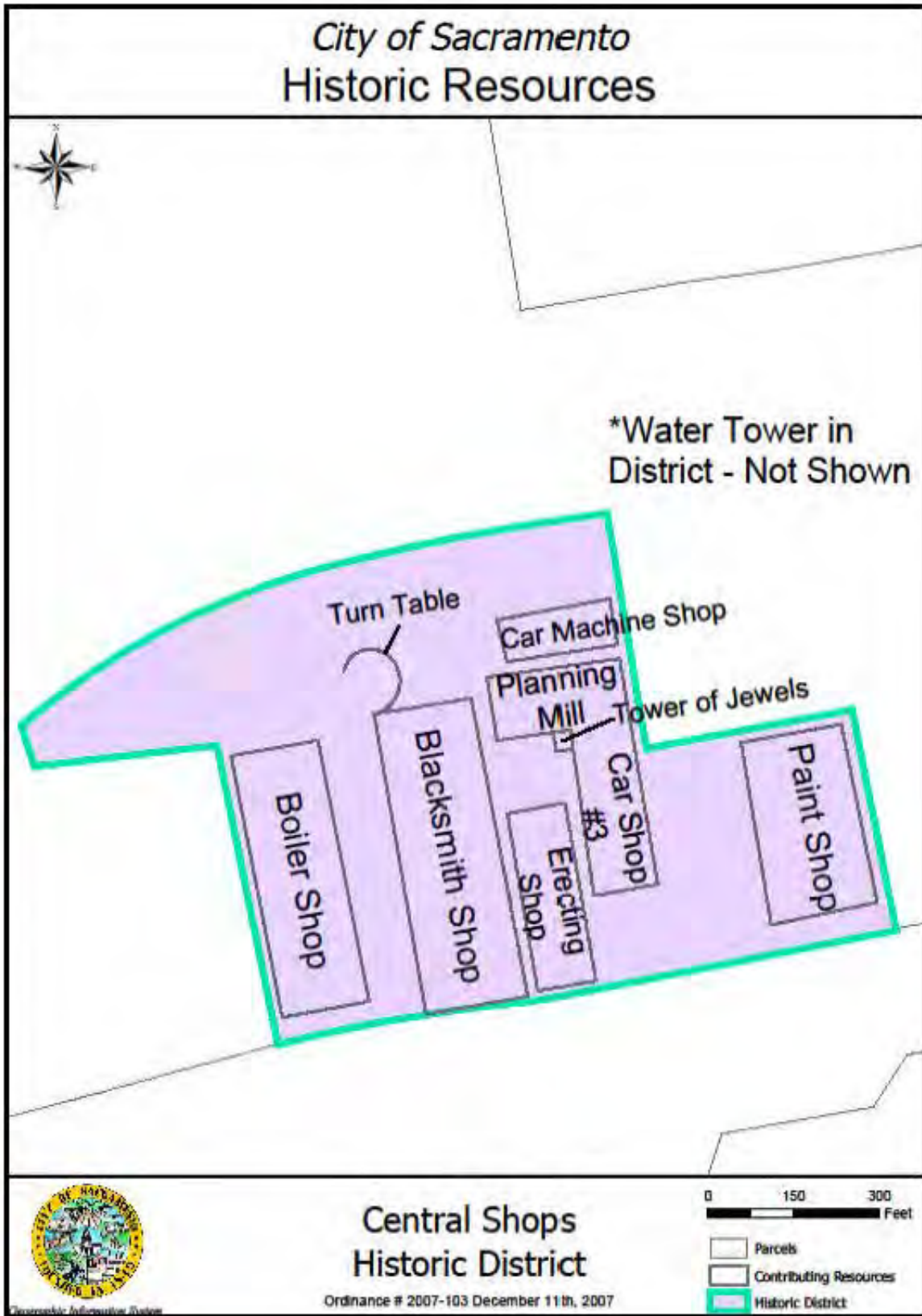


2.2.17 Central Shops Historic District

The Central Shops are associated with important dates, people and features of the Transcontinental Railroad construction and initial operation, as well as the subsequent development of the nation's railroad system. The Central Shops served as the principal shops of the Pacific Lines of the Southern Pacific system between 1868 and 1990, overseeing subsidiary shops from Portland, Oregon, Ogden, Utah, San Francisco and Los Angeles, California; and east to El Paso, Texas, with additional major influence on the shops of the Atlantic Lines through Louisiana and New Orleans. During the first 80 years or so the Central Shops complex was recognized as the largest integrated industrial complex west of the Rocky Mountains, and perhaps west of the Mississippi River. As late as World War II they retained industrial capabilities found nowhere else in the West, such as the ability to produce the giant metal rollers for the wartime Kaiser steel plant in Fontana, California. The Central Shops were by far the largest single employer in the Sacramento region until after World War II, with workers playing a major part in the economic, social, cultural, and political development of the Sacramento region. The shops were a major center for early innovation, invention, and development of railroad and related technologies. Additionally, the shops became an early center for systematic standards, supported by testing, with regional and national impacts.

Chief mechanical officers based at Sacramento, notably A. J. Stevens and his successor H. J. Small, gained national recognition, the former for innovation, the latter for standardization. But on the national scene, the most important personage following the original founders of the railroad was E. H. Harriman, who promoted the Sacramento-originated standards all across his railroad system covering over half the country, and who also instituted major capital improvements across the system including the last major expansion of the core historic shop buildings preserved today. Architecturally, the shop buildings qualify as being representative examples of typical mid-19th century to late Victorian industrial architecture, with some portions rebuilt in the early 20th century. They feature classic samples of decorative and architectural details from their various periods of construction.

Ordinance # 2007-103
December 11, 2007



SACRAMENTO REGISTER OF HISTORIC AND CULTURAL RESOURCES

Central Shops Historic District Contributing Resources

Current Address: 105 Bercut Drive **APN:** 002-0010-051

Contributing Resources:

The Car Machine Shop
The Planing Mill
Privy
Car Shop No. 3
Blacksmith Shop
Paint Shop
Erecting Shop
Boiler Shop
Turntable
Water Tower
Site Features

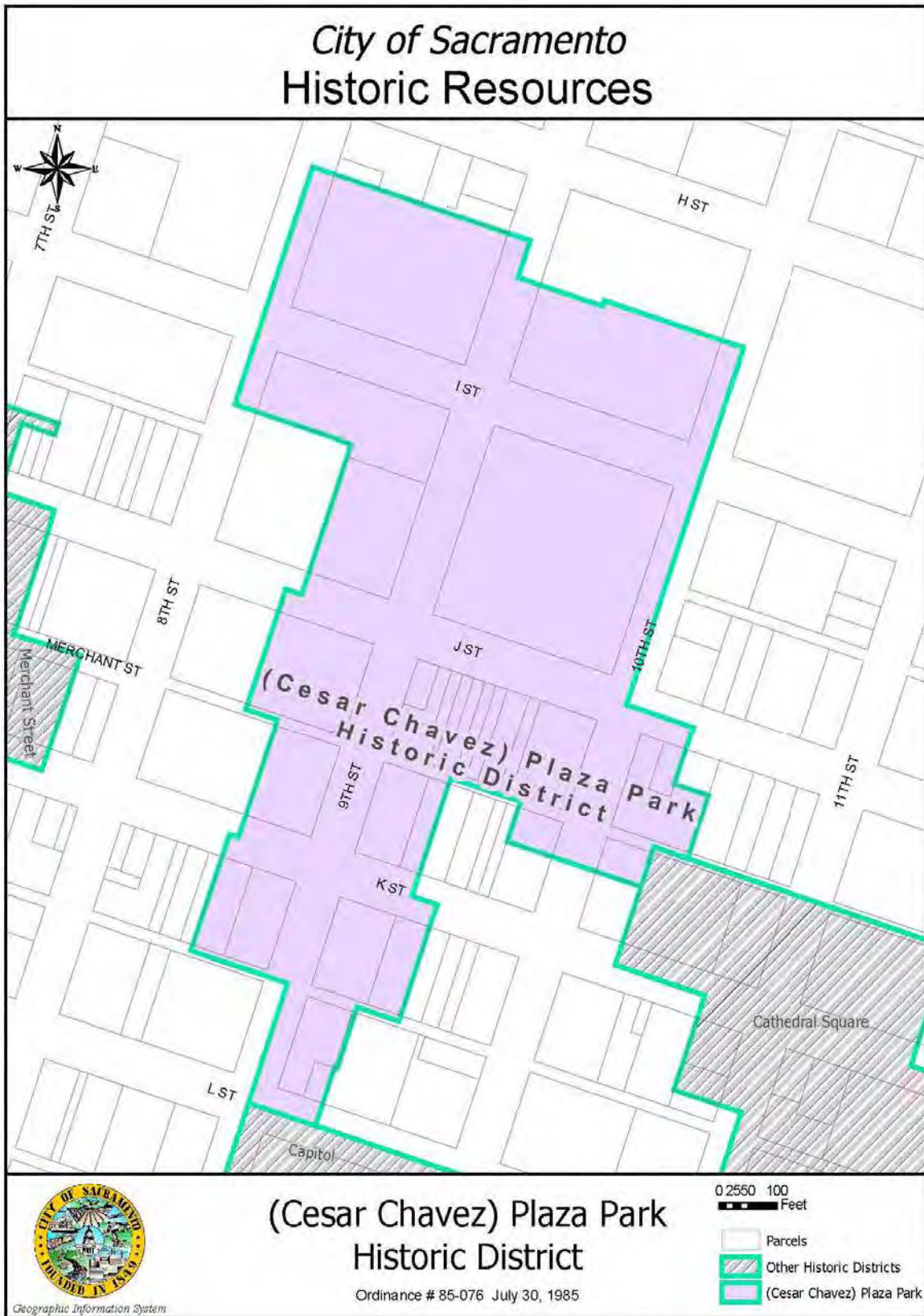
Note: Addresses of properties may not be all the addresses associated with the property; address shown reflect the address assigned to the parcel by the Sacramento County Recorder's Office.

SACRAMENTO REGISTER OF HISTORIC AND CULTURAL RESOURCES

2.2.18 [Cesar Chavez Memorial] Plaza Park/CBD Historic District

The Plaza Park/Central Business Historic District represents the core of Sacramento's business district with a particular focus on the era between 1910 and 1930. Of additional importance is the age of some of the structures which date back to very early commercial development of the City, when J Street was one of the major transportation routes to the northern gold fields. Basements and sidewalk beneath many of the buildings along J street is evidence, in the form of empty space, of the original structures built prior to the raising of the streets. Many alleys in this area still retain their cobble stone paving. A number of the sidewalks in the area have their original curbstones.

Plaza Park/CBD Historic District
Ordinance # 85-076
July 30, 1985



2.2.19 Fremont Park Historic District

This Historic District consists of one city block facing Fremont Park, which is the focus of the District. The predominant style of the buildings is high basement Queen Anne, with the prominent gables serving to give continuity to the architecture and provide an impressive frontage on the Park. An unusual feature of the buildings is that most have been altered, some very severely, but nevertheless they serve a very important urban function as a group. There is a rhythm to the shapes and spacing of the buildings, and most of all, to the gables that give this area its continuity. Most of the houses were built in the late 1890s although two Craftsman apartments built after 1910 and one older Italianate was moved to its site in 1901. These three buildings give variety to the area without detracting from its coherence, and the apartment at the corner of 16th and O serves the important function of giving definition to the block by its siting.

The Fremont Park Historic District is surrounded on all sides by commercial land uses, particularly on 15th and 16th Streets. It is an anchor of visual stability in a changing neighborhood.

Ordinance # 85-076
July 30, 1985



2.2.20 Marshall Park Historic District

The Marshall Park Historic District is a small and diverse neighborhood linked together by its relationship to Marshall Park. It consists of two streets, I and J, which boarder the Park to the north and south, and one block of 28th Street to the east.

The dominant architectural style is the Queen Anne with multiple gable roofs, notably in most of the J Street houses, and in the very imposing house at the corner of I Street across from the Park. All of these houses were built between 1895 and 1900. There are also apartment houses on both I and 27th Streets, which show Craftsman style influences. The surrounding residential neighborhood is supportive of the Historic District in style and character but has had many modern intrusions and lacks the cohesiveness of these few blocks.

Marshall Park Historic District
Ordinance # 85-076
July 30, 1985



2.2.21 Memorial Auditorium Historic District

This District essentially constitutes the Memorial Auditorium, the block face opposite the Auditorium, to the south, and the half block to the east on the south side of J Street. The scale and materials of some of the structures strongly contribute to the Auditorium. Some portions of the streetscape are minimally intact but the District could be increasingly supportive of the Memorial Auditorium if it were rehabilitated sensitively in the future.

The boundaries are defined by new construction, parking lots and non-contributory older buildings.

Ordinance # 85-076
July 30, 1985



2.2.22 Merchant Street Historic District

The Merchant Street Historic District is significant as the site of Sacramento's early 20th century banking center. The District also has the distinction of including Pioneer Hall, an early structure which retains a high degree of design integrity and has strong historical associations. The time span for the District ranges from 1868 for Pioneer Hall, to 1921 for the Merchant's National Bank Building. The District includes three banks, which relate in use, building material and classical detailing. The grouping of mature visually cohesive trees along 7th Street is an important feature of the area.

The District comprises a specific and distinct environment in scale, time frame, and general elegance of building style. All structures show strong classical influence in their architectural design. The structures exhibit deeply molded decorative detailing and surfaces of granite, concrete, terra cotta, and brick. These materials and classical detailing contrast sharply with the surrounding modern structures.

Ordinance # 85-076
July 30, 1985



2.2.23 Oak Park Historic District

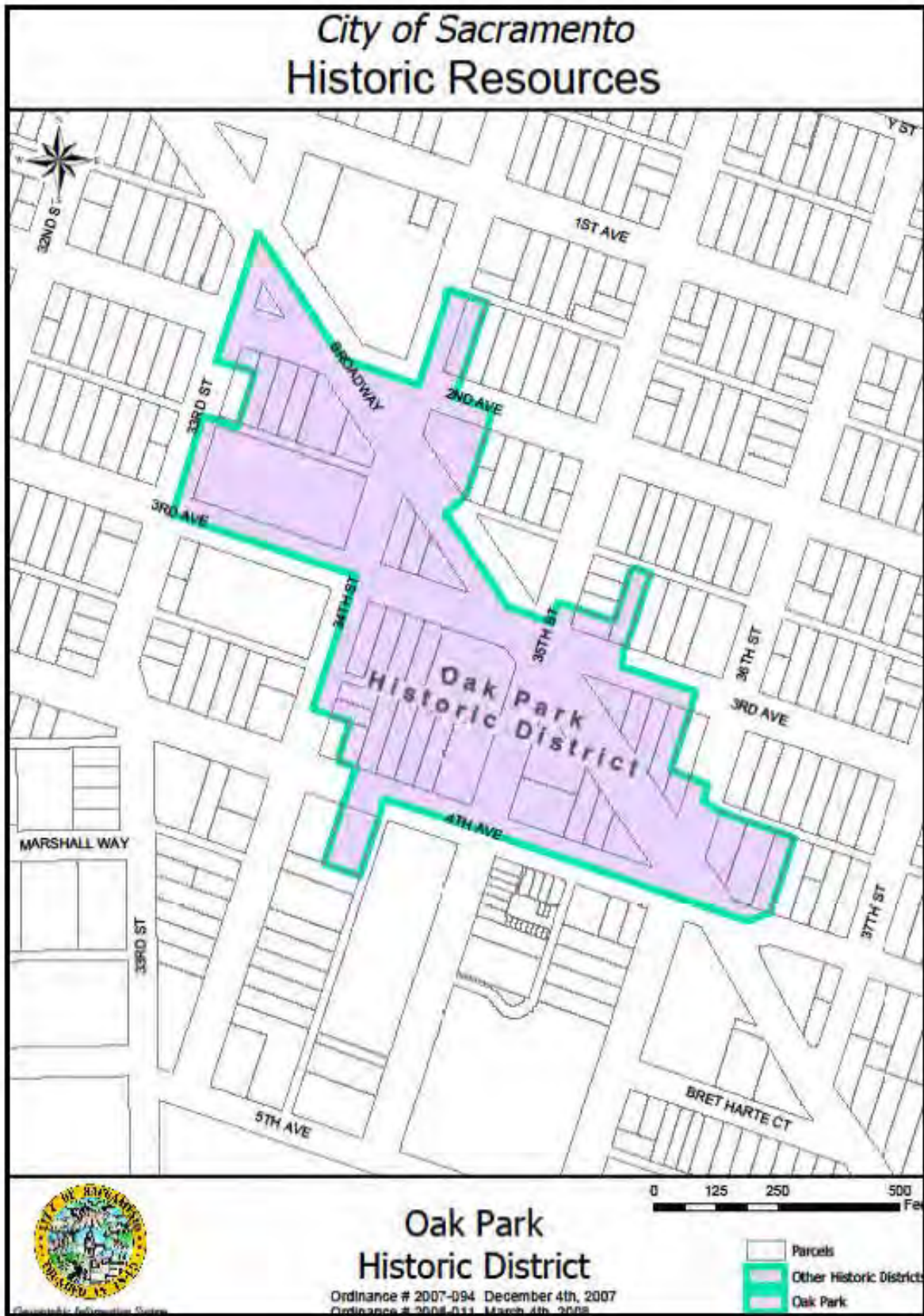
The Oak Park Historic District represents the commercial core of Oak Park, and is comprised mostly brick buildings constructed in the teens and 1920s. In 1911, when Oak Park was annexed to the City of Sacramento, the burg had several thousand residents and a thriving business district. The Oak Park annexation was the first expansion of the boundaries of Sacramento since the city was first laid out in 1848. The prompt response by the City of Sacramento to Oak Park's needs was instrumental in laying the foundation for growth in the years to come. In 1913 the City's Building Inspector reported that Oak Park was the fastest growing residential district in the City, and the 1914 City Directory listed almost 800 homes in Oak Park.

Most of the more important businesses and business structures in Oak Park were located alongside the streetcar tracks that came down Sacramento Boulevard from 31st to 35th, then turning south down 35th Street and into the park. The money that flowed into this strip was largely from residents in other parts of the city coming to Oak Park. The buildings along 35th Street from Sacramento to 5th Avenue gave Oak Park a look similar to many of California's Main Street towns from the 1920s.

The movement of employment opportunities in the area around Oak Park also aided growth and stability. Across Stockton Boulevard to the east were the State Fair grounds provided both full time and seasonal work. The Libby, McNeil & Libby cannery on Alhambra and Stockton Boulevard was built in 1912, providing hundreds of seasonal jobs. In 1924 the California Highway Commission (now Caltrans) opened its vehicle and equipment repair shops buildings nearby at 34th & R Streets employing more than 100 skilled mechanics.

The District that has been delineated for Oak Park is just a remnant of its once vital business core. However, its remaining members evoke a sense of the original business district's character, and several of its buildings are fine examples of their era.

Ordinance # 2007-094 and 2008-11
December 4, 2007 and March 4, 2008



SACRAMENTO REGISTER OF HISTORIC AND CULTURAL RESOURCES

Oak Park Historic District Contributing (C) and Non-Contributing (NC) Resources

Street Address	Parcel Address	APN	C/NC	Date
<u>33rd Street</u>				
2657 33rd Street	2657 33rd St.	010-0313-001	NC	
<u>34th Street</u>				
2833 34th Street	2833 34th St.	010-0377-016	C	1918
2841 34th Street	3841 34th St.	010-0377-015	C	1914
<u>35th Street</u>				
2828 35th Street	2832 35th Street	010-0377-017	C	1915
2845 35th Street	3500 Broadway	010-0383-012	C	1927
2863 35th Street	2845 35th St.	010-0383-013	C	1917-18
<u>36th Street</u>				
2833-37 36th Street	2833 36th St.	010-0385-015	C	1932est
<u>2nd Avenue</u>				
3300-04 2nd Avenue	3300 2nd Ave.	010-0373-002	C	1910est
3308 2nd Avenue (Vacant)	3308 2nd Ave.	010-0373-003	NC	
3320 2nd Avenue (Vacant)	3320 2nd Ave.	010-0373-004	NC	
3324 2nd Avenue	3324 2nd Ave.	010-0373-005	C	1894est
3401 2nd Avenue	3401 2nd Ave.	010-0315-018	C	1896est
<u>3rd Avenue</u>				
3333 3rd Avenue	3333 3rd Ave.	010-0373-017	C	1926
3400 3rd Avenue	3400 3rd Ave.	010-0377-001	NC	
3408 3rd Avenue	3408 3rd Ave.	010-0377-002	C	1915
3418 3rd Avenue	3418 3rd Ave.	010-0377-003	C	1885-95
3424 3rd Avenue	3424 3rd Ave.	010-0377-004	C	1909
3519 3rd Avenue	3519 3rd Ave.	010-0381-014	C	1910
<u>4th Avenue</u>				
3414 4th Avenue	3414 4th Ave.	013-0142-041	C	1915
3415 4th Avenue	3415 4th Ave.	010-0377-013	C	1913
3417&19 4th Avenue	3417 4th Ave.	010-0377-012	C	1914
3431 4th Avenue	3431 4th Ave.	010-0377-011	NC	
3439 4th Avenue	3439 4th Ave.	010-0377-010	C	1913
3445 4th Avenue	3445 4th Ave.	010-0377-009	C	1905
3623-25 4th Avenue	3623 4th Ave	010-0385-013	C	1907est

Note: Addresses of properties may not be all the addresses associated with the property; address shown reflect the address assigned to the parcel by the Sacramento County Recorder's Office.

SACRAMENTO REGISTER OF HISTORIC AND CULTURAL RESOURCES

Street Address	Parcel Address	APN	C/NC	Date
<u>Broadway</u>				
3308 Broadway	3300 Broadway	010-0313-001	NC	1910
3320 Broadway	3320 Broadway	010-0373-018	NC	
3330 Broadway	3328 Broadway	010-0373-008	C	1933e
3400 Broadway (Vacant)	3400 Broadway	010-0376-001	NC	
3402-08 Broadway	3402 Broadway	010-0376-002	C	1915
3409 Broadway	3409 Broadway	010-0375-001	NC	
3418 Broadway	3418 Broadway	010-0376-005	C	1914
3428-34 Broadway	3456 3rd Ave.	010-0377-018	C	1915
3501 Broadway	2753 35th St.	010-0381-015	C	1912
3503 Broadway	3503 Broadway	010-0382-001	C	1929est
3512 Broadway (Vacant)	3512 Broadway	010-0383-003	NC	
3514 Broadway	3512 Broadway	010-0383-004	C	1925est
3515 Broadway	3515 Broadway	010-0382-002	NC	
3519 Broadway	3519 Broadway	010-0382-003	C	1927
3520 Broadway (Vacant)	3520 Broadway	010-0383-005	NC	
3521 Broadway	3521 Broadway	010-0382-004	NC	
3527 Broadway	3527 Broadway	010-0382-006	NC	
<u>Landscape Features</u>				
Street Grid, including Broadway at an angle			C	
Median and Palm Trees on Broadway		Broadway	C	
Trolley Tracks	2nd	Avenue	C	
North-South Streets with canopy street trees	And	33rd, 34th, 35th 36th Streets	C	

Note: Addresses of properties may not be all the addresses associated with the property; address shown reflect the address assigned to the parcel by the Sacramento County Recorder's Office.

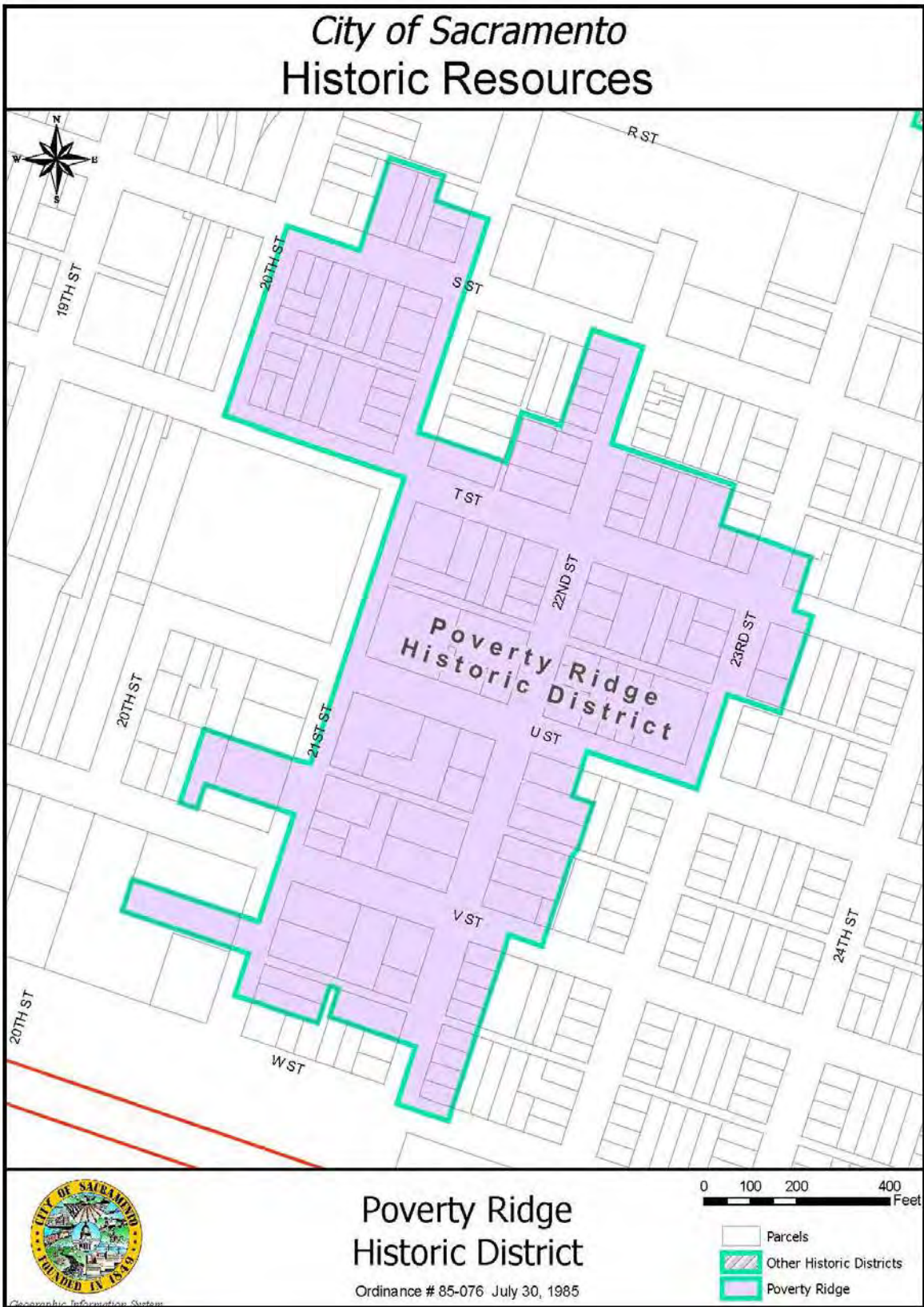
2.2.24 Poverty Ridge Historic District

Poverty Ridge is one of the most distinctive neighborhoods in the Old City for several reasons—it is built on a slight hill, the houses are large and typically set on broad lots, and it was the wealthiest part of Sacramento when it was built. In addition, there are many houses which show influences from the Prairie Style with long horizontal roof lines, banding of windows, and characteristic detail which give the District a unique architectural character. When it was built it would have been an up-to-date neighborhood in almost any city in the United States.

The neighborhood dates from the turn of the century to about 1915, although there are some fine later houses as well. The focal point of the District was originally along 21st and 22nd Streets although there have been serious losses on 21st Street in recent years. Other important houses on the cross streets are mostly at the corners. There are also many Craftsman houses in the neighborhood including many bungalows in the block bounded by S and T, 20th and 21st Streets. While not a part of Poverty Ridge proper, this block was developed within its sphere, apparently as a middle-class effort to associate with the prestige of the wealthier Poverty Ridge.

The boundaries of the District are naturally defined by the contours of the geographic ridge for which the neighborhood is named. Below the ridge to the east is a large less cohesive neighborhood of bungalows and other post-1920 houses. The freeway runs near the natural southern boundary and industrial development begins above S Street near the natural northern boundary. On the west, the boundary line is drawn irregularly to include two important houses on the west side of 21st Street but to exclude the modern intrusions that have eroded the quality of the area. The square block at the northwest corner between S and T, 20th and 21st Streets, is bound on three sides by industrial land uses, and on the east by a part of Poverty Ridge which has suffered commercial intrusions on the east side of 21st Street.

Ordinance # 85-076
July 30, 1985



2.2.25 R Street Historic District

The buildings within this District face R Street from 10th Street running east to 12th Street. The construction dates run from 1910 to 1930 with the use concentrated in warehousing, commercial distribution and light industrial.

Inasmuch as Sacramento's early development was so closely tied to the evolution of the railroads, those structures still remaining along the R Street tracks are of particular importance in reflecting this connection. Remaining railroad-related enclaves of structures are rare along the tracks. This grouping whose uses were related to railroad access and transportation needs reflect that important relationship. The boundaries are well defined by a change in building styles to the north and south and newer construction to the west and east.

Ordinance # 85-076
July 30, 1985



2.2.26 Sacramento City College Historic District

The Sacramento City College Historic District consists of five buildings, designed by Sacramento architect, Harry J. Devine, Sr., under the Public Works Administration (PWA) grants. The Annex, the first project, consisting of the Library and Classrooms building, the Gymnasium, and the Fine Arts Building, was built around a Quadrangle, already partially surrounded by the existing, now razed, Romanesque Revival buildings of the mid 1920's campus construction program. These new buildings were spaced among the existing ones. The other two buildings of the Historic District, the Engineering Technology Building (now the Fine Arts Center), and the Aeronautical Addition, were built two years later as part of the extensions, and are located to the east of the auditorium, not on the Quadrangle. Also included in the extensions were the Cafeteria and Student Management Building, and the Home Economics Building. The former lost its integrity with a 1963 addition, and the latter has been demolished and replaced.

All of the buildings have the PWA Modern style mixed with elements of traditional revival styles. They are characterized by monolithic reinforced concrete elements softened by brick. The buildings are tied to one another stylistically, by materials, and by repetition of design elements. While individually several of the buildings have had additions and alterations, both the individual buildings and the District as a whole retain integrity of location, design, materials, workmanship, feeling, and association. The setting has been altered by changes to the Quadrangle, the loss of the 1920's buildings, and the addition of the newer buildings.

Ordinance # 96-009
April 2, 1996



2.2.27 South Side Historic District

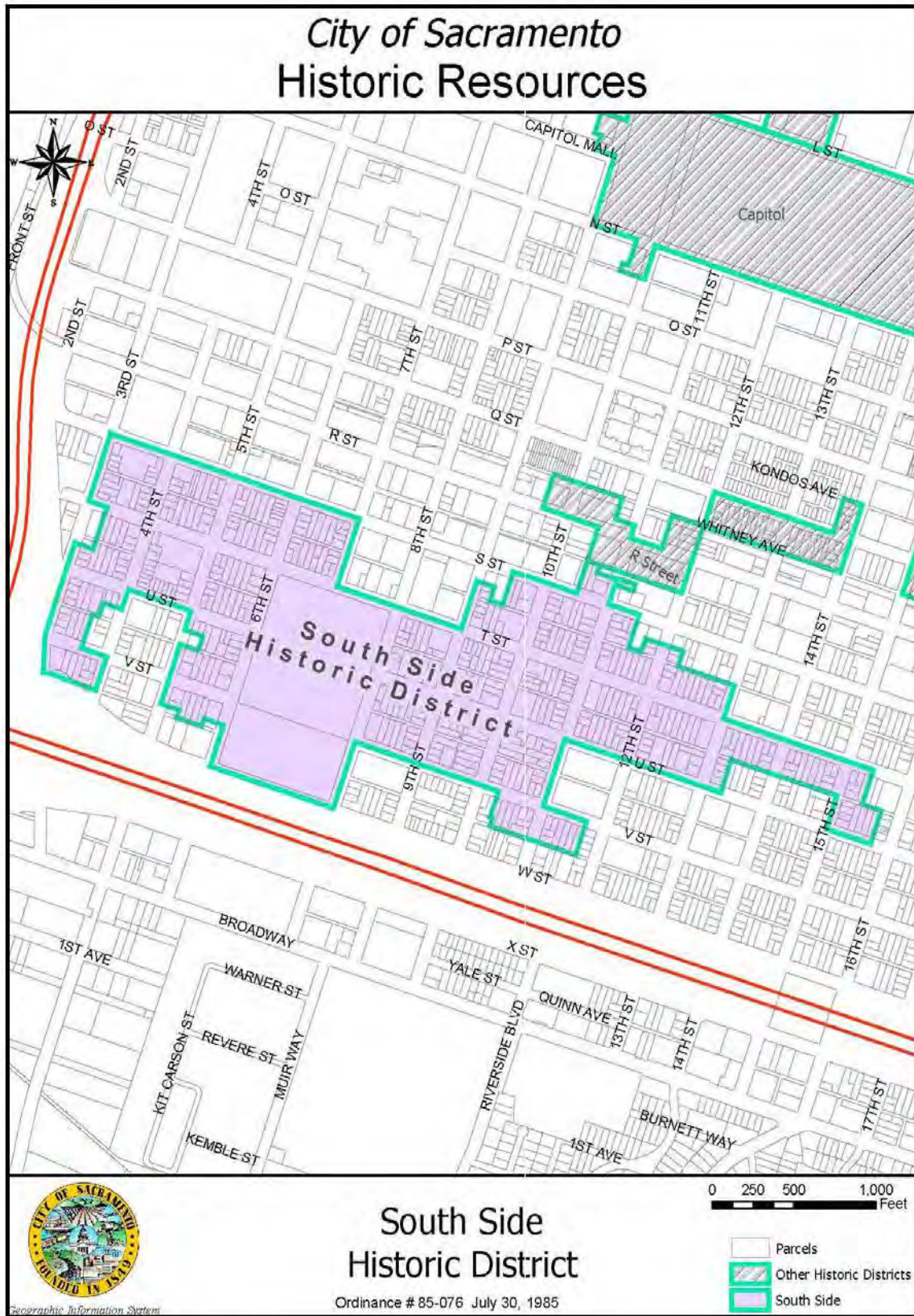
The South Side Historic District is the largest District in the City. The structures in the District are linked by a relationship to the South Side Park itself, which divides the District into two distinct subareas. West of the Park is the largest unified area of predominantly simple high basement cottages in the Old City. Therefore, although there are many vacant lots and deteriorating structures, the neighborhood is largely free of modern intrusions. Many of these vacant or nearly vacant are as are included within the boundaries of the District, such as the northwest corner of the area along 3rd Street, because of a unit of landscaping and a historic continuity with the west.

Most of the houses are simple high basement cottages or high basement Queen Anne's built for working-class tenants and owners between 1895 and 1905. The 400 block of T Street is the most complete block in the District and represents a microcosm of the rest of the District. It is a block of several different styles all linked by high basements and a rhythm of spacing, height, scale, setback, materials, and texture.

The sub-area east of the Park is similar in its style and building patterns although it is less easy to define and characterize. Rather than vacant lots, it has been intruded upon by modern apartments. Some of the area was built somewhat later, and the general character of the buildings, although similar in style, are slightly larger and more ornamented for a more prosperous group of residents. Much of the District consists of simple high basement cottages but is frequently punctuated by larger houses in the Queen Anne and Colonial Revival styles. There are several large intrusions within the District itself as well as at its edges, which accounts for its irregular shape. The William Land School might be considered a secondary focal point after South Side Park. In the panhandle that stretches to the east, there are many bungalows including some very fine rows on 1^{3th} and U Streets. Although the styles of the buildings change and with them the directional expression, height, materials and texture, the neighborhood is linked by its tree lined streets. As the change of styles is from contiguous periods of time rather than by separate ones, it represents a neighborhood that was in a continuous process of building by similar kinds of people rather than sociologically distinct neighborhood.

The District is bounded roughly by the Freeway on the west and south, by industrial development above S Street, and by newer and less cohesive neighborhoods to the east and south.

Ordinance # 85-076
July 30, 1985



SACRAMENTO REGISTER OF HISTORIC AND CULTURAL RESOURCES

South Side Historic District Contributing (C) and Non-Contributing (NC) Resources

Street Address	Parcel Address	APN	C/NC	Date
<u>U Street</u> 512-16 Street	512 U St.	009-0116-005	C	1925
<u>6th Street</u> 1901 6th Street	1901 6th St.	009-0062-004	NC	c. 1905

Note: Other properties in the district contributing or non-contributing status to be determined.

Note: Addresses of properties may not be all the addresses associated with the property; address shown reflect the address assigned to the parcel by the Sacramento County Recorder's Office.

SACRAMENTO REGISTER OF HISTORIC AND CULTURAL RESOURCES

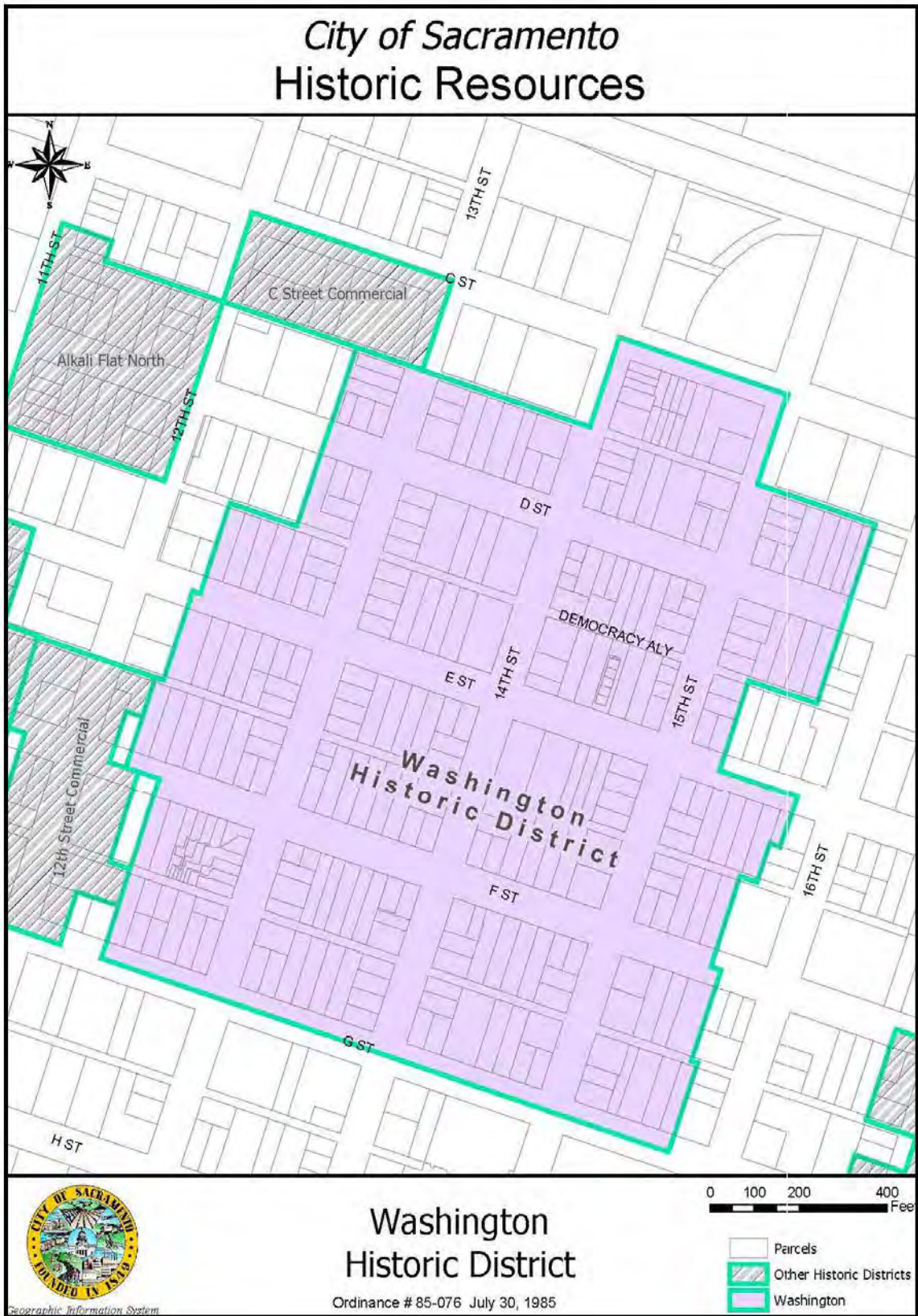
2.2.28 Washington Historic District

The Washington District covers a large area with a great many significant structures. The Historic District suffered somewhat from intrusions of modern apartment buildings but it remains a cohesive neighborhood with some similarities to Alkali Flat.

The buildings date from the 1870's and 1880's, but there are many buildings from the 1890's and a number from the 1900's as well. Despite the very long period during which this area was built up, it retains a surprising visual coherence due to the distinctive qualities of Sacramento architecture. Chief among these is the persistence of the high basement buildings, which gives continuity to Italianate, Eastlake, Queen Anne, Colonial Revival, and a variety of vernacular building types over a period of 60 years. It is the high basement buildings with many stylistic variations that provides the dominant fabric of this District. Perhaps the finest row of diverse high basement buildings in Sacramento is along F Street in the Washington District, culminating in the 1400 Block. Like Alkali Flat, the rows of high basement buildings are punctuated now and then by larger houses and apartments, which help to give definition and identity to the immediate surroundings. In another form, typical of Sacramento, many of these apartments are designed in the manner of single-family houses so as not to disrupt visually the consistent character of the streets. Most of these buildings are on F, G, or 13th Street. The best example is perhaps at 1221-23 F Street. The majority of the buildings in the District were built for working-class families, although there were more prosperous homes mixed in, which help to provide definition and identity to their immediate surroundings.

The Washington Historic District is bound most distinctly on the west, east, and north by commercial spillover from 12th and 16th Streets, and by industries below the levee. On the south, the neighborhood once extended further but has been eroded by offices, commercial, and institutional land uses.

Ordinance # 85-076
July 30, 1985



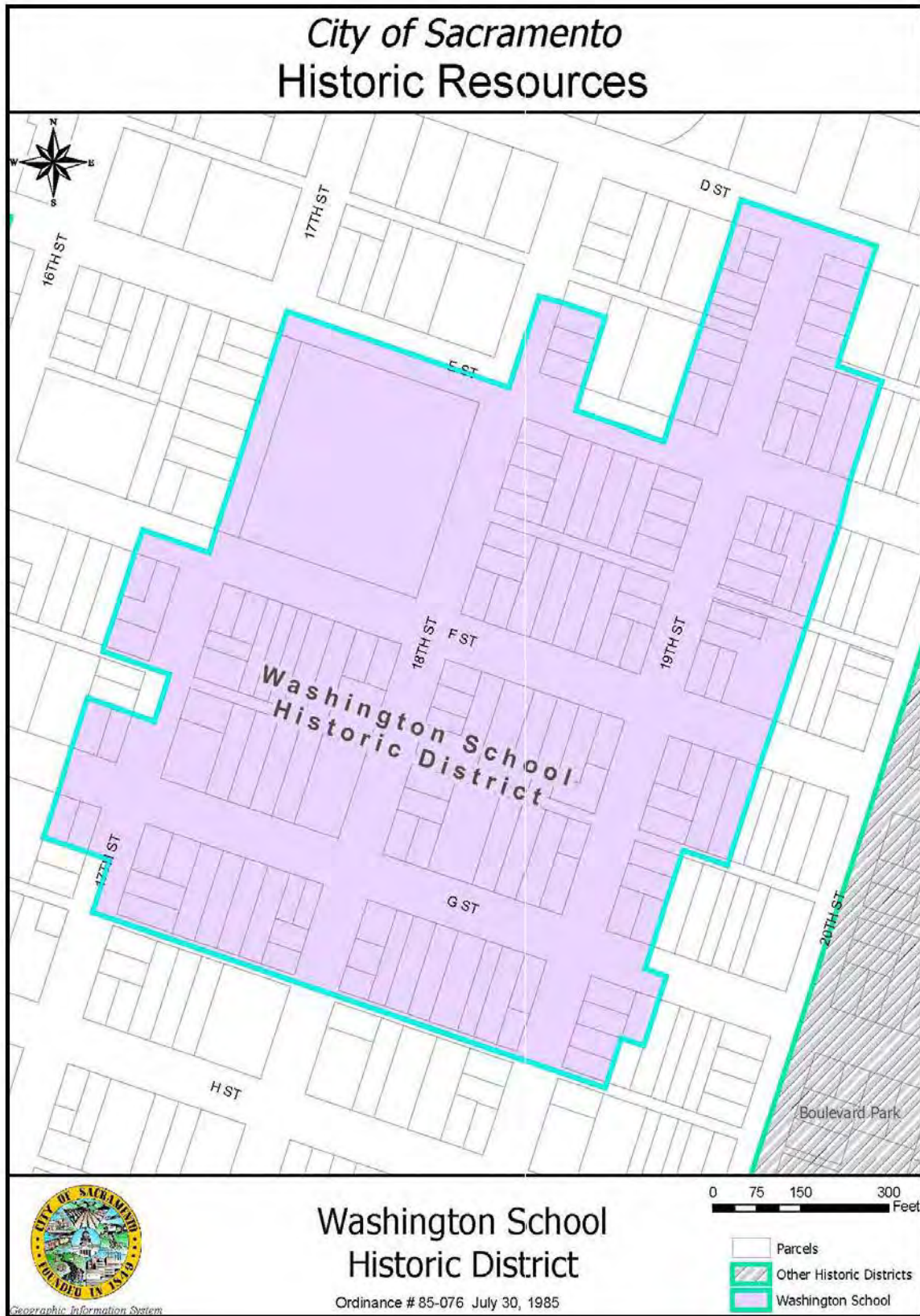
2.2.29 Washington School Historic District

The Washington School Historic District is similar to the north side Washington Historic District to in its general character, although it is also a transitional neighborhood architecturally. Like the others, the Washington School District predominantly consists of working class cottages, but of a somewhat later date. There is also a mixture of larger and more imposing houses and apartments on F Street, which is the main artery of the neighborhood.

Construction began in significant numbers in the 1880s and continued through 1905 with the high basement Eastlakes, Queen Anne's, Colonial Revivals, and vernacular buildings. After about 1905, there were Cube types and bungalows built in the eastern end, principally along F Street. The District as two principal focuses, one of them being the Washington School itself, which is fronted by impressive rows on F and 18th Streets. The large trees on the streets around the school give it further unity. The other focal point of the area is F Street, which runs past the school and has many larger houses and apartment buildings, which demonstrate an evolution in styles as the construction moved east. The mixture of newer styles here is nicely integrated with the predominant 19th century high basement structures because they are located principally in larger buildings on the main thoroughfare and in that way are highlighted and allowed to assert themselves.

The Washington School Historic District is bound on the north and east by the railroad and related industrial land uses. Its boundaries to the west and south are less distinct. The neighborhood used to extend in those directions but has been eroded by commercial spillover from 16th Street and modern apartments on the west and by office, commercial and institutional land uses on the south.

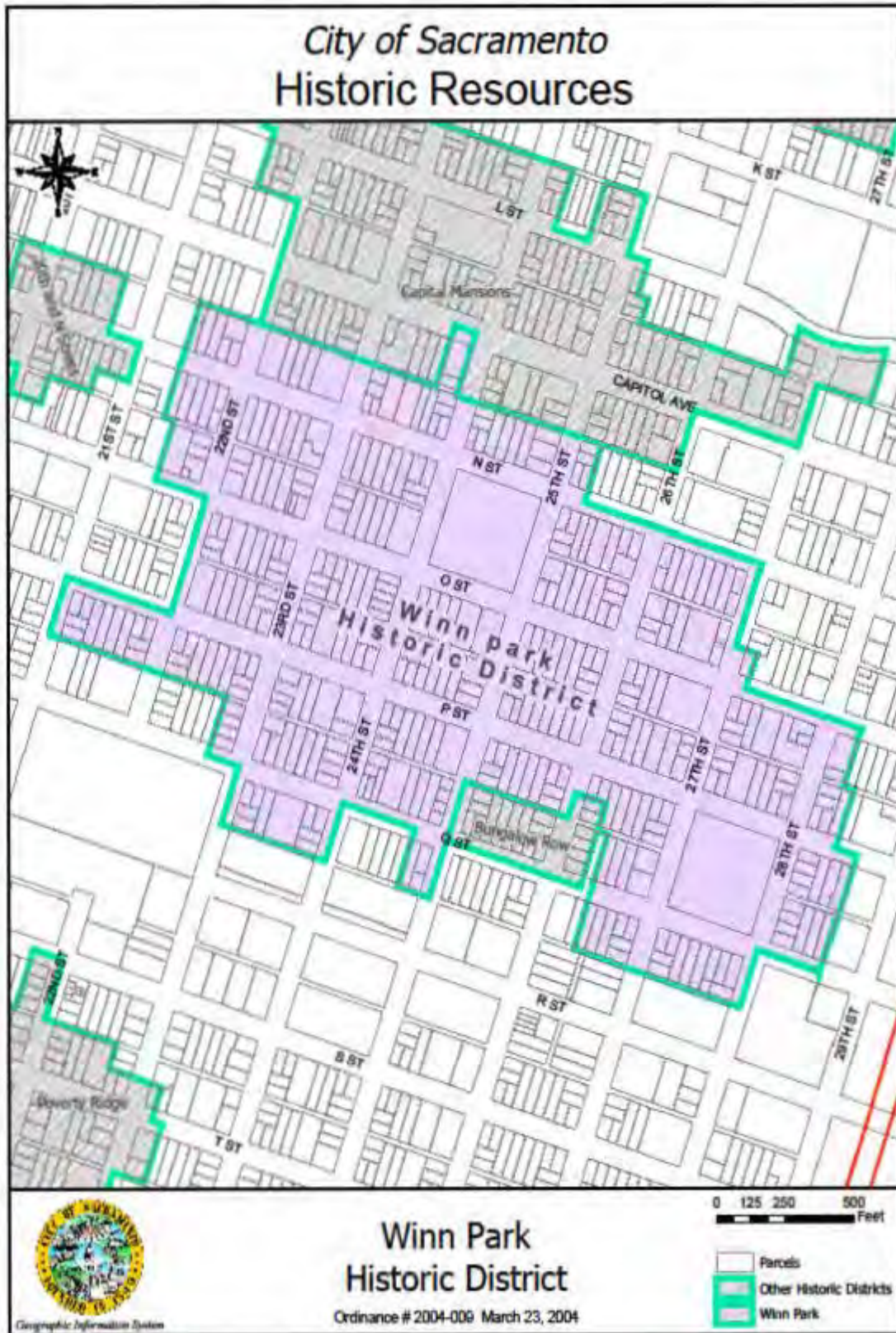
Ordinance # 85-076
July 30, 1985



2.2.30 Winn Park Historic District

The Contributing resources in this district are primarily residential with a variety of architectural styles reflecting the residential evolution of Sacramento from the late nineteenth century through the 1940s, an era when Sacramento was expanding its presence and character as a substantial twentieth-century city. The defining features and characteristics of the district reflect the growth of a strong middle class in design, and materials, The architectural styles extend from the late Queen Anne, through Colonial and Classical Revival themes, including the Period Revival styles of the 1930s and 1940s. The overall continuity of scale, size and landscaping that is particularly enhanced by its large street trees, generous street widths and front yard greenery are important characteristics of the district.

Ordinance # 2004-009
March 23, 2004



SACRAMENTO REGISTER OF HISTORIC AND CULTURAL RESOURCES

Winn Park Historic District Contributing (C) and Non-Contributing (NC) Resources

Street Address	APN	C/NC
<u>21st Street</u>		
1609 21ST ST	007-0321-002	Contributing
1615 21ST ST	007-0321-001	Vacant
<u>22nd Street</u>		
1320 22ND ST	007-0152-021	Contributing
1412 22ND ST	007-0251-012	Contributing
1416 22ND ST	007-0251-013	Contributing
1417 22ND ST	007-0253-019	Contributing
1420 22ND ST	007-0251-014	Contributing
1421 22ND ST	007-0253-018	Non-Contributing
1430 22ND ST	007-0251-015	Non-Contributing
1431 22ND ST	007-0253-017	Non-Contributing
1511 22ND ST	007-0254-002	Contributing
1515 22ND ST	007-0254-001	Contributing
1525 22ND ST	007-0254-021	Non-Contributing
1608 22ND ST	007-0321-010	Contributing
1611 22ND ST	007-0323-002	Contributing
1614 22ND ST	007-0321-011	Contributing
1615 22ND ST	007-0323-001	Contributing
<u>23rd Street</u>		
1317 23RD ST	007-0156-023	Contributing
1321 23RD ST	007-0156-022	Contributing
1414 23RD ST	007-0253-008	Contributing
1416 23RD ST	007-0253-009	Contributing
1417 23RD ST	007-0255-018	Non-Contributing
1418 23RD ST	007-0253-010	Contributing
1421 23RD ST	007-0255-017	Contributing
1500 23RD ST	007-0254-010	Non-Contributing
1508 23RD ST	007-0254-011	Contributing
1511 23RD ST	007-0256-002	Non-Contributing
1514 23RD ST	007-0254-012	Contributing
1515 23RD ST	007-0256-001	Contributing
1516 23RD ST	007-0254-013	Contributing
1517 23RD ST	007-0256-027	Contributing
1520 23RD ST	007-0254-014	Non-Contributing
1523 23RD ST	007-0256-026	Contributing

Note: Addresses of properties may not be all the addresses associated with the property; address shown reflect the address assigned to the parcel by the Sacramento County Recorder's Office.

SACRAMENTO REGISTER OF HISTORIC AND CULTURAL RESOURCES

Street Address	APN	C/NC
1610 23RD ST	007-0323-011	Contributing
1613 23RD ST	007-0325-002	Contributing
1614 23RD ST	007-0323-012	Contributing
1615 23RD ST	007-0325-001	Non-Contributing
1616 23RD ST	007-0323-013	Contributing
1619 23RD ST	007-0325-021	Contributing
1620 23RD ST	007-0323-014	Contributing
1624 23RD ST	007-0323-015	Contributing
1630 23RD ST	007-0323-016	Contributing
1713 23RD ST	007-0326-002	Contributing
1715 23RD ST	007-0326-001	Contributing
<u>24th Street</u>		
1314 24TH ST	007-0156-009	Non-Contributing
1316 24TH ST	007-0156-010	Non-Contributing
1317 24TH ST	007-0162-019	Non-Contributing
1321 24TH ST	007-0162-018	Non-Contributing
1322 24TH ST	007-0156-011	Non-Contributing
1412 24TH ST	007-0255-009	Contributing
1414 24TH ST	007-0255-010	Non-Contributing
1424 24TH ST	007-0255-011	Non-Contributing
1500 24TH ST	007-0256-010	Contributing
1504 24TH ST	007-0256-011	Contributing
1508 24TH ST	007-0256-012	Contributing
1512 24TH ST	007-0256-029	Contributing
1513 24TH ST	007-0262-002	Contributing
1514 24TH ST	007-0256-030	Contributing
1515 24TH ST	007-0262-001	Contributing
1516 24TH ST	007-0256-015	Contributing
1517 24TH ST	007-0262-020	Contributing
1522 24TH ST	007-0256-016	Non-Contributing
1525 24TH ST	007-0262-019	Contributing
1530 24TH ST	007-0256-017	Non-Contributing
1611 24TH ST	007-0331-002	Contributing
1614 24TH ST	007-0325-010	Contributing
1615 24TH ST	007-0331-001	Contributing
1616 24TH ST	007-0325-011	Non-Contributing
1617 24TH ST	007-0331-025	Contributing
1620 24TH ST	007-0325-012	Contributing
1621 24TH ST	007-0331-024	Contributing
1626 24TH ST	007-0325-013	Contributing
1630 24TH ST	007-0325-014	Contributing
1710 24TH ST	007-0326-011	Contributing

Note: Addresses of properties may not be all the addresses associated with the property; address shown reflect the address assigned to the parcel by the Sacramento County Recorder's Office.

SACRAMENTO REGISTER OF HISTORIC AND CULTURAL RESOURCES

Street Address	APN	C/NC
1714 24TH ST	007-0326-012	Non-Contributing
<u>25th Street</u>		
1316 25TH ST	007-0162-009	Contributing
1317 25TH ST	007-0164-023	Non-Contributing
1320 25TH ST	007-0162-010	Contributing
1321 25TH ST	007-0164-022	Non-Contributing
1330 25TH ST	007-0162-011	Non-Contributing
1409 25TH ST	007-0263-002	Contributing
1415 25TH ST	007-0263-001	Non-Contributing
1417 25TH ST	007-0263-024	Contributing
1511 25TH ST	007-0264-002	Contributing
1513 25TH ST	007-0264-025	Contributing
1515 25TH ST	007-0264-024	Contributing
1517 25TH ST	007-0264-023	Contributing
1520 25TH ST	007-0262-009	Non-Contributing
1521 25TH ST	007-0264-022	Non-Contributing
1526 25TH ST	007-0262-010	Contributing
1609 25TH ST	007-0333-002	Contributing
1615 25TH ST	007-0333-001	Contributing
1616 25TH ST	007-0331-012	Non-Contributing
1618 25TH ST	007-0331-013	Contributing
1624 25TH ST	007-0331-014	Contributing
1630 25TH ST	007-0331-015	Contributing
1714 25TH ST	007-0332-008	Non-Contributing
<u>26th Street</u>		
1414 26TH ST	007-0263-011	Contributing
1415 26TH ST	007-0265-001	Non-Contributing
1416 26TH ST	007-0263-012	Non-Contributing
1419 26TH ST	007-0265-018	Contributing
1420 26TH ST	007-0263-013	Contributing
1421 26TH ST	007-0265-016	Non-Contributing
1425 26TH ST	007-0265-019	Contributing
1431 26TH ST	007-0265-020	Contributing
1501 26TH ST	007-0266-003	Non-Contributing
1510 26TH ST	007-0264-011	Contributing
1511 26TH ST	007-0266-002	Contributing
1514 26TH ST	007-0264-012	Contributing
1515 26TH ST	007-0266-001	Contributing
1516 26TH ST	007-0264-013	Contributing
1517 26TH ST	007-0266-020	Contributing

Note: Addresses of properties may not be all the addresses associated with the property; address shown reflect the address assigned to the parcel by the Sacramento County Recorder's Office.

SACRAMENTO REGISTER OF HISTORIC AND CULTURAL RESOURCES

Street Address	APN	C/NC
1523 26TH ST	007-0266-019	Contributing
1529 26TH ST	007-0266-018	Contributing
1600 26TH ST	007-0333-010	Contributing
1610 26TH ST	007-0333-011	Contributing
1614 26TH ST	007-0333-012	Contributing
<u>27th Street</u>		
1400 27TH ST	007-0265-009	Contributing
1412 27TH ST	007-0265-010	Contributing
1416 27TH ST	007-0265-011	Contributing
1430 27TH ST	007-0265-012	Non-Contributing
1509 27TH ST	007-0272-002	Non-Contributing
1515 27TH ST	007-0272-001	Contributing
1516 27TH ST	007-0266-010	Contributing
1517 27TH ST	007-0272-023	Contributing
1520 27TH ST	007-0266-011	Contributing
1525 27TH ST	007-0272-022	Contributing
1528 27TH ST	007-0266-012	Contributing
1608 27TH ST	007-0335-011	Non-Contributing
1614 27TH ST	007-0335-012	Contributing
1618 27TH ST	007-0335-013	Non-Contributing
1626 27TH ST	007-0335-014	Non-Contributing
1703 27TH ST	007-0342-003	Non-Contributing
1710 27TH ST	007-0336-008	Contributing
1711 27TH ST	007-0342-002	Non-Contributing
1714 27TH ST	007-0336-009	Contributing
1715 27TH ST	007-0342-001	Non-Contributing
<u>28th Street</u>		
1501 28TH ST	007-0274-004	Contributing
1504 28TH ST	007-0272-010	Contributing
1505 28TH ST	007-0274-003	Vacant
1511 28TH ST	007-0274-002	Vacant
1515 28TH ST	007-0274-001	Contributing
1516 28TH ST	007-0272-013	Contributing
1517 28TH ST	007-0274-023	Contributing
1520 28TH ST	007-0272-014	Contributing
1521 28TH ST	007-0274-022	Non-Contributing
1601 28TH ST	007-0343-004	Contributing
1605 28TH ST	007-0343-003	Contributing
1611 28TH ST	007-0343-002	Contributing
1613 28TH ST	007-0343-001	Contributing

Note: Addresses of properties may not be all the addresses associated with the property; address shown reflect the address assigned to the parcel by the Sacramento County Recorder's Office.

SACRAMENTO REGISTER OF HISTORIC AND CULTURAL RESOURCES

Street Address	APN	C/NC
1617 28TH ST	007-0343-024	Non-Contributing
1621 28TH ST	007-0343-023	Non-Contributing
1625 28TH ST	007-0343-022	Contributing
1714 28TH ST	007-0342-009	Non-Contributing
1714 28TH ST	007-0342-012	Non-Contributing

Capitol Avenue

2330 CAPITOL AVE	007-0156-008	Contributing
------------------	--------------	--------------

N Street

2114 N ST	007-0251-007	Contributing
2115 N ST	007-0152-015	Contributing
2115 N ST	007-0152-016	Contributing
2119 N ST	007-0152-014	Contributing
2120 N ST	007-0251-008	Non-Contributing
2122 N ST	007-0251-009	Non-Contributing
2123 N ST	007-0152-013	Contributing
2127 N ST	007-0152-011	Contributing
2128 N ST	007-0251-010	Contributing
2130 N ST	007-0251-011	Contributing
2131 N ST	007-0152-010	Contributing
2200 N ST	007-0253-001	Contributing
2204 N ST	007-0253-002	Non-Contributing
2207 N ST	007-0154-017	Non-Contributing
2208 N ST	007-0253-003	Contributing
2213 N ST	007-0154-016	Contributing
2214 N ST	007-0253-004	Contributing
2215 N ST	007-0154-015	Contributing
2217 N ST	007-0154-014	Contributing
2218 N ST	007-0253-005	Contributing
2222 N ST	007-0253-006	Non-Contributing
2227 N ST	007-0154-013	Non-Contributing
2228 N ST	007-0253-007	Contributing
2300 N ST	007-0255-001	Contributing
2301 N ST	007-0156-021	Contributing
2304 N ST	007-0255-002	Contributing
2305 N ST	007-0156-020	Contributing
2308 N ST	007-0255-003	Non-Contributing
2311 N ST	007-0156-024	Non-Contributing
2312 N ST	007-0255-004	Contributing
2315 N ST	007-0156-026	Non-Contributing
2316 N ST	007-0255-005	Non-Contributing
2320 N ST	007-0255-006	Contributing
2321 N ST	007-0156-015	Non-Contributing
2323 N ST	007-0156-014	Non-Contributing

Note: Addresses of properties may not be all the addresses associated with the property; address shown reflect the address assigned to the parcel by the Sacramento County Recorder's Office.

SACRAMENTO REGISTER OF HISTORIC AND CULTURAL RESOURCES

Street Address	APN	C/NC
2326 N ST	007-0255-007	Contributing
2327 N ST	007-0156-013	Contributing
2330 N ST	007-0255-008	Non-Contributing
2331 N ST	007-0156-012	Non-Contributing
2401 N ST	007-0162-017	Contributing
2405 N ST	007-0162-016	Contributing
2409 N ST	007-0162-015	Contributing
2415 N ST	007-0162-014	Contributing
2417 N ST	007-0162-013	Contributing
2420 N ST	007-0261-001	Contributing
2425 N ST	007-0162-012	Non-Contributing
2431 N ST	007-0162-011	Non-Contributing
2500 N ST	007-0263-003	Non-Contributing
2501 N ST	007-0164-021	Contributing
2504 N ST	007-0263-004	Contributing
2505 N ST	007-0164-020	Contributing
2510 N ST	007-0263-005	Contributing
2514 N ST	007-0263-006	Contributing
2518 N ST	007-0263-007	Contributing
2522 N ST	007-0263-008	Non-Contributing
2526 N ST	007-0263-009	Contributing
2530 N ST	007-0263-010	Contributing
2600 N ST	007-0265-002	Contributing
2604 N ST	007-0265-003	Contributing
2610 N ST	007-0265-004	Non-Contributing
2616 N ST	007-0265-005	Contributing
2618 N ST	007-0265-006	Non-Contributing
2620 N ST	007-0265-007	Non-Contributing
2626 N ST	007-0265-008	Non-Contributing
2630 N ST	007-0265-009	Contributing
<u>O Street</u>		
2117 O ST	007-0251-017	Contributing
2125 O ST	007-0251-016	Non-Contributing
2200 O ST	007-0254-003	Contributing
2204 O ST	007-0254-004	Contributing
2210 O ST	007-0254-005	Contributing
2211 O ST	007-0253-016	Contributing
2215 O ST	007-0253-015	Contributing
2216 O ST	007-0254-006	Non-Contributing
2219 O ST	007-0253-014	Contributing
2220 O ST	007-0254-007	Non-Contributing
2221 O ST	007-0253-013	Contributing
2224 O ST	007-0254-008	Non-Contributing

Note: Addresses of properties may not be all the addresses associated with the property; address shown reflect the address assigned to the parcel by the Sacramento County Recorder's Office.

SACRAMENTO REGISTER OF HISTORIC AND CULTURAL RESOURCES

Street Address	APN	C/NC
2225 O ST	007-0253-020	Non-Contributing
2227 O ST	007-0253-021	Non-Contributing
2228 O ST	007-0254-009	Contributing
2229 O ST	007-0253-011	Contributing
2300 O ST	007-0256-003	Contributing
2301 O ST	007-0255-016	Contributing
2304 O ST	007-0256-004	Non-Contributing
2305 O ST	007-0255-015	Contributing
2308 O ST	007-0256-005	Non-Contributing
2308 O ST	007-0256-006	Non-Contributing
2314 O ST	007-0256-007	Non-Contributing
2315 O ST	007-0255-014	Contributing
2318 O ST	007-0256-008	Non-Contributing
2319 O ST	007-0255-013	Contributing
2321 O ST	007-0255-012	Contributing
2322 O ST	007-0256-009	Contributing
2400 O ST	007-0262-003	Non-Contributing
2406 O ST	007-0262-004	Contributing
2408 O ST	007-0262-005	Contributing
2414 O ST	007-0262-006	Non-Contributing
2418 O ST	007-0262-007	Non-Contributing
2430 O ST	007-0262-008	Contributing
2500 O ST	007-0264-003	Contributing
2501 O ST	007-0263-021	Contributing
2504 O ST	007-0264-004	Contributing
2505 O ST	007-0263-020	Contributing
2509 O ST	007-0263-019	Non-Contributing
2510 O ST	007-0264-005	Contributing
2511 O ST	007-0263-018	Contributing
2512 O ST	007-0264-006	Contributing
2514 O ST	007-0264-007	Non-Contributing
2517 O ST	007-0263-017	Contributing
2521 O ST	007-0263-016	Non-Contributing
2524 O ST	007-0264-008	Non-Contributing
2526 O ST	007-0264-009	Contributing
2527 O ST	007-0263-015	Contributing
2530 O ST	007-0264-010	Contributing
2531 O ST	007-0263-014	Contributing
2600 O ST	007-0266-003	Non-Contributing
2604 O ST	007-0266-004	Non-Contributing
2608 O ST	007-0266-005	Contributing
2609 O ST	007-0265-015	Contributing
2610 O ST	007-0266-006	Contributing
2615 O ST	007-0265-014	Non-Contributing
2619 O ST	007-0265-013	Contributing

Note: Addresses of properties may not be all the addresses associated with the property; address shown reflect the address assigned to the parcel by the Sacramento County Recorder's Office.

SACRAMENTO REGISTER OF HISTORIC AND CULTURAL RESOURCES

Street Address	APN	C/NC
2630 O ST	007-0266-021	Contributing
2700 O ST	007-0272-003	Contributing
2701 O ST	007-0271-024	Contributing
2706 O ST	007-0272-004	Contributing
2710 O ST	007-0272-005	Non-Contributing
2712 O ST	007-0272-027	Non-Contributing
2722 O ST	007-0272-028	Non-Contributing
2728 O ST	007-0272-009	Contributing

P Street

2100 P ST	007-0321-003	Contributing
2104 P ST	007-0321-004	Contributing
2110 P ST	007-0321-017	Contributing
2116 P ST	007-0321-018	Contributing
2118 P ST	007-0321-006	Non-Contributing
2120 P ST	007-0321-007	Non-Contributing
2124 P ST	007-0321-008	Contributing
2130 P ST	007-0321-009	Contributing
2200 P ST	007-0323-003	Contributing
2204 P ST	007-0323-004	Contributing
2210 P ST	007-0323-005	Contributing
2211 P ST	007-0254-020	Contributing
2214 P ST	007-0323-006	Contributing
2215 P ST	007-0254-019	Contributing
2216 P ST	007-0323-007	Contributing
2219 P ST	007-0254-018	Non-Contributing
2222 P ST	007-0323-008	Non-Contributing
2223 P ST	007-0254-017	Non-Contributing
2226 P ST	007-0323-009	Contributing
2227 P ST	007-0254-016	Contributing
2229 P ST	007-0254-015	Contributing
2230 P ST	007-0323-010	Contributing
2300 P ST	007-0325-004	Non-Contributing
2301 P ST	007-0256-025	Non-Contributing
2305 P ST	007-0256-024	Non-Contributing
2308 P ST	007-0325-003	Non-Contributing
2311 P ST	007-0256-031	Non-Contributing
2312 P ST	007-0325-005	Non-Contributing
2319 P ST	007-0256-020	Contributing
2320 P ST	007-0325-022	Non-Contributing
2321 P ST	007-0256-019	Non-Contributing
2327 P ST	007-0256-018	Contributing
2328 P ST	007-0325-009	Contributing
2331 P ST	007-0256-017	Non-Contributing

Note: Addresses of properties may not be all the addresses associated with the property; address shown reflect the address assigned to the parcel by the Sacramento County Recorder's Office.

SACRAMENTO REGISTER OF HISTORIC AND CULTURAL RESOURCES

Street Address	APN	C/NC
2400 P ST	007-0331-003	Contributing
2401 P ST	007-0262-018	Contributing
2404 P ST	007-0331-004	Contributing
2405 P ST	007-0262-017	Contributing
2408 P ST	007-0331-005	Non-Contributing
2409 P ST	007-0262-015	Contributing
2409 P ST	007-0262-016	Contributing
2414 P ST	007-0331-006	Non-Contributing
2415 P ST	007-0262-014	Non-Contributing
2418 P ST	007-0331-007	Non-Contributing
2419 P ST	007-0262-013	Non-Contributing
2420 P ST	007-0331-028	Non-Contributing
2423 P ST	007-0262-012	Non-Contributing
2424 P ST	007-0331-027	Non-Contributing
2425 P ST	007-0262-011	Contributing
2500 P ST	007-0333-003	Contributing
2501 P ST	007-0264-021	Non-Contributing
2504 P ST	007-0333-004	Contributing
2507 P ST	007-0264-020	Contributing
2509 P ST	007-0264-019	Contributing
2510 P ST	007-0333-005	Contributing
2512 P ST	007-0333-006	Contributing
2515 P ST	007-0264-018	Non-Contributing
2518 P ST	007-0333-007	Non-Contributing
2519 P ST	007-0264-017	Contributing
2521 P ST	007-0264-016	Contributing
2522 P ST	007-0333-008	Contributing
2525 P ST	007-0264-015	Non-Contributing
2526 P ST	007-0333-009	Contributing
2531 P ST	007-0264-014	Contributing
2600 P ST	007-0335-003	Contributing
2601 P ST	007-0266-018	Contributing
2604 P ST	007-0335-004	Contributing
2607 P ST	007-0266-017	Contributing
2608 P ST	007-0335-005	Contributing
2609 P ST	007-0266-016	Contributing
2612 P ST	007-0335-006	Contributing
2615 P ST	007-0266-015	Contributing
2616 P ST	007-0335-007	Contributing
2620 P ST	007-0335-008	Contributing
2621 P ST	007-0266-014	Contributing
2625 P ST	007-0266-013	Contributing
2626 P ST	007-0335-009	Contributing
2630 P ST	007-0335-010	Non-Contributing
2701 P ST	007-0272-021	Contributing
2705 P ST	007-0272-020	Contributing
2711 P ST	007-0272-019	Non-Contributing

Note: Addresses of properties may not be all the addresses associated with the property; address shown reflect the address assigned to the parcel by the Sacramento County Recorder's Office.

SACRAMENTO REGISTER OF HISTORIC AND CULTURAL RESOURCES

Street Address	APN	C/NC
2717 P ST	007-0272-018	Contributing
2727 P ST	007-0272-017	Contributing
2729 P ST	007-0272-016	Non-Contributing
2731 P ST	007-0272-015	Contributing
2801 P ST	007-0274-021	Non-Contributing
2805 P ST	007-0274-020	Contributing
2808 P ST	007-0343-005	Contributing
2811 P ST	007-0274-019	Contributing
2812 P ST	007-0343-006	Contributing
2816 P ST	007-0343-007	Contributing
<u>Q Street</u>		
2300 Q ST	007-0326-003	Contributing
2301 Q ST	007-0325-020	Contributing
2304 Q ST	007-0326-004	Contributing
2307 Q ST	007-0325-019	Contributing
2310 Q ST	007-0326-005	Vacant
2311 Q ST	007-0325-018	Contributing
2313 Q ST	007-0325-017	Contributing
2314 Q ST	007-0326-015	Non-Contributing
2315 Q ST	007-0325-016	Contributing
2321 Q ST	007-0325-015	Non-Contributing
2324 Q ST	007-0326-009	Contributing
2330 Q ST	007-0326-010	Contributing
2401 Q ST destroyed	007-0331-023	Contributing-(Reconstructed after by fire)
2405 Q ST destroyed	007-0331-022	Contributing-(Reconstructed after by fire)
2407 Q ST destroyed	007-0331-021	Contributing-(Reconstructed after by fire)
2409 Q ST	007-0331-026	Non-Contributing
2417 Q ST	007-0331-018	Non-Contributing
2423 Q ST	007-0331-017	Non-Contributing
2425 Q ST	007-0331-016	Non-Contributing
2426 Q ST	007-0332-006	Contributing
2430 Q ST	007-0332-007	Contributing
2612 Q ST	007-0336-003	Contributing
2615 Q ST	007-0335-017	Contributing
2616 Q ST	007-0336-004	Contributing
2619 Q ST	007-0335-016	Non-Contributing
2620 Q ST	007-0336-005	Non-Contributing
2623 Q ST	007-0335-015	Non-Contributing
2624 Q ST	007-0336-006	Contributing
2630 Q ST	007-0336-007	Non-Contributing
2631 Q ST	007-0335-014	Non-Contributing

Note: Addresses of properties may not be all the addresses associated with the property; address shown reflect the address assigned to the parcel by the Sacramento County Recorder's Office.

SACRAMENTO REGISTER OF HISTORIC AND CULTURAL RESOURCES

Street Address	APN	C/NC
2706 Q ST	007-0342-004	Non-Contributing
2710 Q ST	007-0342-005	Contributing
2714 Q ST	007-0342-006	Contributing
2718 Q ST	007-0342-007	Contributing
2720 Q ST	007-0342-008	Contributing
2724 Q ST	007-0342-010	Contributing
2730 Q ST	007-0342-011	Contributing
2801 Q ST	007-0343-021	Non-Contributing
2809 Q ST	007-0343-020	Contributing
2813 Q ST	007-0343-019	Non-Contributing
2817 Q ST	007-0343-018	Contributing
WINN PARK	007-0341-001	Contributing

Note: Addresses of properties may not be all the addresses associated with the property; address shown reflect the address assigned to the parcel by the Sacramento County Recorder's Office.

SACRAMENTO REGISTER OF HISTORIC AND CULTURAL RESOURCES

**2.3 DEMOLISHED HISTORIC
RESOURCES**

1307 D Street
APN: 002-0084-010
Ord. No. 3911
Enacted: Aug 2, 1977
Construction Date: Unknown
DEMOLISHED

1001 E Street & 427 10th Street
APN: 002-0113-018
Ord. No. 82-046
Enacted: June 15, 1982
Construction Date: 1868
DESTROYED BY FIRE, AUG 2010

1604 E Street
APN: 002-0136-005
Ord. No. 3911
Enacted: Aug 2, 1977
Construction Date: c. 1910
DEMOLISHED

1126 F Street
APN: 002-0151-006
Ord. No. 82-029
Enacted: Apr 27, 1982
Construction Date: c. 1882
DEMOLISHED

1224 F Street
APN: 002-0016-006
Ord. No. 82-029
Enacted: Apr 27, 1982
Construction Date: c. 1885
DEMOLISHED

1419 F Street
APN: 002-0126-014
Ord. No. 3911
Enacted: Aug 2, 1977
Construction Date: 1883
DEMOLISHED

1423 F Street
APN: 002-0126-013
Ord. No. 3911
Enacted: Aug 2, 1977
Construction Date: 1883
DEMOLISHED

3027 H Street
APN: 003-0212-028
Ord. No. 3911
Enacted: Aug 2, 1977
Construction Date: Unknown
DEMOLISHED

800 I Street
APN: 006-0036-002
Ord. No. 82-046
Enacted: Jun 15, 1982
Construction Date: Unknown
DEMOLISHED

1927 I Street
APN: 007-0013-008
Ord. No. 3911
Enacted: Aug 2, 1977
Construction Date: Unknown
DEMOLISHED

800 J Street
APN: 006-0097-002
Ord. No. 82-046
Enacted: Jun 15, 1982
Construction Date: Unknown
DEMOLISHED

805 J Street
APN: 006-0032-020
Ord. No. 82-046
Enacted: Jun 15, 1982
Construction Date: Unknown
DEMOLISHED

828-830 J Street
APN: 006-0097-014
Ord. No. 82-046
Enacted: Jun 15, 1982
Construction Date: Unknown
DEMOLISHED

1329-1331 J Street
APN: 006-0054-025
Ord. No. 82-046
Enacted: Jun 15, 1982
Construction Date: Unknown
DEMOLISHED

Note: Addresses of properties may not be all the addresses associated with the property; address shown reflect the address assigned to the parcel by the Sacramento County Recorder's Office.

SACRAMENTO REGISTER OF HISTORIC AND CULTURAL RESOURCES

1600-1608 J Street
APN: 006-0121-001/006-0121-002
Ord. No. 82-046
Enacted: Jun 15, 1982
Construction Date: Unknown
DEMOLISHED

1814 N Street
APN: 007-0241-006
Ord. No. 3911
Enacted: Aug 2, 1977
Construction Date: Unknown
DEMOLISHED

801-821 K Street
APN: 006-0097-001
Ord. No. 82-046
Enacted: Jun 15, 1982
Construction Date: Unknown
DEMOLISHED

1020 O Street
APN: 006-0214-004
Ord. No. 82-046
Enacted: Jun 15, 1982
Construction Date: Unknown
DEMOLISHED

1106-1112 K Street
APN: 006-0106-009
Ord. No. 82-046
Enacted: Jun 15, 1982
Construction Date: Unknown
DEMOLISHED

1816 O Street
APN: 007-0242-017
Ord. No. 3911
Enacted: Aug 2, 1977
Construction Date: Unknown
DEMOLISHED

1700 K Street
APN: 006-0126-020
Ord. No. 82-046
Enacted: Jun 15, 1982
Construction Date: Unknown
DEMOLISHED

1025 P Street
APN: 006-0214-005
Ord. No. 82-046
Enacted: Jun 15, 1982
Construction Date: Unknown
DEMOLISHED

2330 K Street
APN: 007-0096-006
Ord. No. 82-046
Enacted: Jun 15, 1982
Construction Date: Unknown
DEMOLISHED

1814 Q Street
APN: 007-0312-006
Ord. No. 3911
Enacted: Aug 2, 1977
Construction Date: Unknown
DEMOLISHED

2310 L Street
APN: 007-0155-025
Ord. No. 3911
Enacted: Aug 2, 1977
Construction Date: Unknown
DEMOLISHED

1816 Q Street
APN: 007-0312-007
Ord. No. 3911
Enacted: Aug 2, 1977
Construction Date: Unknown
DEMOLISHED

2525 L Street
APN: 007-0104-019
Ord. No. 3911
Enacted: Aug 2, 1977
Construction Date: Unknown
DEMOLISHED

506 S Street
APN: 009-0056-005
Ord. No. 3911
Enacted: Aug 2, 1977
Construction Date: 1910-1915
DEMOLISHED 2008

Note: Addresses of properties may not be all the addresses associated with the property; address shown reflect the address assigned to the parcel by the Sacramento County Recorder's Office.

SACRAMENTO REGISTER OF HISTORIC AND CULTURAL RESOURCES

408 T Street
 APN: 009-0113-016
 Ord. No. 3911
 Enacted: Aug 2, 1977
 Construction Date: Unknown
 DEMOLISHED

305 11th Street
 APN: 002-0075-004
 Ord. No. 82-029
 Enacted: Apr 27, 1982
 Construction Date: Unknown
 DEMOLISHED

1919 4th Street
 APN: 009-0054-022
 Ord. No. 3911
 Enacted: Aug 2, 1977
 Construction Date: 1890-1895
 DEMOLISHED

307 11th Street
 APN: 002-0075-003
 Ord. No. 82-029
 Enacted: Apr 27, 1982
 Construction Date: Unknown
 DEMOLISHED

2024 4th Street
 APN: 009-0111-012
 Ord. No. 3911
 Enacted: Aug 2, 1977
 Construction Date: Unknown
 DEMOLISHED

317 11th Street
 APN: 002-0075-023
 Ord. No. 82-029
 Enacted: Apr 27, 1982
 Construction Date: Unknown
 DEMOLISHED

1109 8th Street
 APN: 006-0098-022
 Ord. No. 82-046
 Enacted: Jun 15, 1982
 Constructed Date: 1887
 Historic Name: Lucas Tamale Parlor
 DEMOLISHED

516-520 12th Street
 APN: 002-0116-058
 Ord. No. 82-046
 Enacted: Jun 15, 1982
 Construction Date: Unknown
 DEMOLISHED

922 9th Street
 APN: 006-0036-031
 Ord. No. 82-046
 Enacted: Jun 15, 1982
 Construction Date: Unknown
 DEMOLISHED

230 13th Street
 APN: 002-0081-009
 Ord. No. 3911
 Enacted: Aug 2, 1977
 Construction Date: Unknown
 DEMOLISHED

2117 9th Street
 APN: 009-0132-022
 Ord. No. 3911
 Enacted: Aug 2, 1977
 Construction Date: Unknown
 DEMOLISHED

1017 14th Street
 APN: 006-0115-015
 Ord. No. 3911
 Enacted: Aug 2, 1977
 Construction Date: Unknown
 Historic Name: Merrium Apartments
 DEMOLISHED

303 11th Street
 APN: 002-0075-005
 Ord. No. 82-029
 Enacted: Apr 27, 1982
 Construction Date: Unknown
 DEMOLISHED

501 15th Street
 APN: 002-0132-003
 Ord. No. 3911
 Enacted: Aug 2, 1977
 Construction Date: Unknown
 DESTROYED BY FIRE

Note: Addresses of properties may not be all the addresses associated with the property; address shown reflect the address assigned to the parcel by the Sacramento County Recorder's Office.

SACRAMENTO REGISTER OF HISTORIC AND CULTURAL RESOURCES

1621 16th Street
APN: 006-0293-028
Ord. No. 3911
Enacted: Aug 2, 1977
Construction Date: Unknown
DEMOLISHED

816 20th Street
APN: 007-0013-008
Ord. No. 3911
Enacted: Aug 2, 1977
Construction Date: Unknown
DEMOLISHED

1906 21st Street
APN: 010-0026-010
Ord. No. 3911
Enacted: Aug 2, 1977
Construction Date: Unknown
DEMOLISHED

814 25th Street
APN: 007-0031-011
Ord. No. 3911
Enacted: Aug 2, 1977
Construction Date: Unknown
DEMOLISHED

518 Alhambra Boulevard
APN: 003-0162-001
Ord. No. 3911
Enacted: Aug 2, 1977
Construction Date: Unknown
DEMOLISHED

1813 Capitol Avenue
APN: 007-0141-015
Ord. No. 3911
Enacted: Aug 2, 1977
Construction Date: Unknown
DESTROYED BY FIRE

Sacramento City College Library:
3835 Freeport Boulevard
APN: 013-0010-013
Ord. No. 82-029
Enacted: Apr 27, 1982
Construction Date: Unknown
DEMOLISHED, 1996

Note: Addresses of properties may not be all the addresses associated with the property; address shown reflect the address assigned to the parcel by the Sacramento County Recorder's Office.

3. NATIONAL REGISTER OF HISTORIC PLACES
&
CALIFORNIA REGISTER OF HISTORICAL RESOURCES

INCLUDING
NATIONAL HISTORIC LANDMARKS,
NATIONAL HISTORIC DISTRICTS, AND
CALIFORNIA STATE HISTORIC LANDMARKS

LISTINGS OF PROPERTIES WITHIN THE CITY OF SACRAMENTO BY ADDRESS

3.1 HISTORIC DISTRICTS

The following are listed as historic districts in the National Register of Historic Places and the California Register of Historical Resources. For a list of individual contributing resources listed within each district, please visit the following link: <http://www.ohp.parks.ca.gov/ListedResources/?view=county&criteria=34>.

Alkali Flat Central Historic District

Registration Date: 07/26/1984

Alkali Flat North Historic District

Registration Date: 04/19/1984

Alkali Flat West Historic District

Registration Date of District: 07/26/1984

Boulevard Park Historic District

Registration Date of District: 10/03/2011

Link: <http://ohp.parks.ca.gov/pages/1067/files/boulevard%20park%20draft%20nomination.pdf>

California Reclamation District 1000

1633 Garden Highway

Construction Date: 1912

Listed in the California Register

Cross Canal-Levee

Cross Canal

East Levee

Natomas Main Drainage Canal

Pleasant Grove Canal

Pumping Plant #1

Pumping Plant #2

Pumping Plant #3

American River Watershed

River Levee

Union Pacific Railroad at I-80 Crossing

Capitol Extension District

Registration Date: 05/24/1984

Old Sacramento National Historic Landmark District

Listed in the National Register

Registration Date: 10/15/1966

Listed as a State Historic Landmark

Registration Date: 12/30/1965

3.2 LETTERED STREETS

“C” Street

1721 C Street
Construction Date: 1925
Historic Name: Calpak Plant No. 11
Other: Del Monte Plant No. 11
Listed in the National, California, and
Sacramento Registers
Registration Date (NR): 05/17/1984

“E” Street

701 E Street
Construction Date: 1869
Historic Name: Anton Wagner Duplex
Listed in the National, California, and
Sacramento Registers
Registration Date (NR): 01/01/1980

“F” Street

1010 F Street
Construction Date: 1864
Historic Name: Hubbard-Upson House
Listed in the National, California, and
Sacramento Registers
Registration Date (NR): 12/02/1977

1029 F Street
Construction Date: 1853
Historic Name: J. Neely Johnson House
Listed in the National, California, and
Sacramento Registers
Registration Date (NR): 09/13/1976

“G” Street

925 G Street
Construction Date: 1869
Historic Name: Van Voorhies House
Listed in the National, California, and
Sacramento Registers
Registration Date (NR): 11/17/1977

2101 G Street
Construction Date: 1909
Historic Name: Cranston-Geary Residence
and Garage
Listed in the National, California, and
Sacramento Registers
Registration Date (NR): 01/23/1998

“H” Street

1021 H Street
Construction Date: 1871
Historic Name: Julius Wetzlar House
Other Name: Latriada Apts.
Listed in the National, California, and
Sacramento Registers
Registration Date (NR): 03/31/1983

1301 H Street
Construction Date: 1877
Historic Name: Charles Lair House
Listed in the National, California, and
Sacramento Registers
Registration Date (NR): 02/28/1985

1530 H Street
Construction Date: 1877
Historic Name: Gallatin Mansion
Other Name: California Governor's Mansion
Listed in the National, California, and
Sacramento Registers
Registration Date (NR): 11/10/1970

2324 and 2326 H Street
Construction Date: 1890
Historic Name: Winters House
Listed in the National, California, and
Sacramento Registers
Registration Date (NR): 01/25/1999

3200 H Street
Construction Date: 1915
Historic Name: John T. Greene House
Listed in the National, California, and
Sacramento Registers
Registration Date (NR): 04/15/1982

“I” Street

401 I Street and 431 I Street
Construction Dates: 1925 and 1926 (respectively)
Historic Names: Southern Pacific Railroad
Company's Sacramento Depot
AND
American Railway Express Building
Other: Railway Express Agency Building
Listed in the National, California, and
Sacramento Registers
Registration Date (NR): 04/21/1975

801 I Street
Construction Date: 1933
Historic Name: U.S. Post Office
Other: Courthouse and Federal Building
Listed in the National, California, and
Sacramento Registers
Registration Date (NR): 01/25/1980

828 I Street
Construction Date: 1918
Historic Name: Sacramento City Library
Listed in the National, California, and
Sacramento Registers
Registration Date (NR): 07/30/1992

“J” Street

428 J Street
Construction Date: 1914
Historic Name: Travelers' Hotel
Listed in the National, California, and
Sacramento Registers
Registration Date (NR): 10/19/1978

631 J Street
Construction Date: 1912
Historic Name: National Gold Bank of D.O. Mills
& Company
Other: Security Pacific
Listed in the California and Sacramento Registers
Registration Date (CR): 07/26/1999

700 J Street
Construction Date: 1915
Historic Name: Capitol National Bank
Other: Crocker National Bank
Listed in the California and Sacramento Registers
Registration Date (CR): 07/26/1999

812 J Street
Construction Date: 1859
Historic Name: Coolot Company Building
Other: Comstock Building
Listed in the National, California, and
Sacramento Registers
DEMOLISHED

900 J Street
Construction Date: 1898
Historic Name: Ruhstaller Building
Listed in the National, California, and
Sacramento Registers
Registration Date (NR): 01/21/1982

1131 J Street
Construction Date: 1918
Historic Name: Sacramento Masonic Temple
Listed in the National, California, and
Sacramento Registers
Registration Date (NR): 05/17/2001

1230 J Street
Construction Date: 1923
Historic Name: Public Market
Other: Sheraton Grand Hotel
Listed in the California and Sacramento Registers
Registration Date (CR): 04/23/1987

1515 J Street
Construction Date: 1925-1927
Historic Name: Sacramento Memorial Auditorium
Listed in the National, California, and
Sacramento Registers
Registration Date (NR): 03/29/1978

“K” Street

717 K Street
Construction Date: 1904
Historic Name: Ochsner Building
Other: Sun Building
Listed in the California and Sacramento Registers
Registration Date (CR): 07/26/1999

818 K Street
Construction Date: 1931
Historic Name: S.H. Kress & Company
Other: Dress Building
Listed in the California and Sacramento Registers
Registration Date (CR): 07/26/1999

825 and 831K Street
Construction Date: 1881
Historic Name: Hale Brothers & Company
Other: River City Bank
Listed in the California and Sacramento Registers
Registration Date (CR): 07/26/1999

830 K Street
Construction Date: 1936
Historic Name: Montgomery Ward Company
Other: Department of Rehabilitation
Listed in the California and Sacramento Registers
Registration Date (CR): 07/26/1999

1031 K Street
Construction Date: 1910
Historic Name: Mohr & Yoerk Building
Other: Ransohoff's
Listed in the California and Sacramento Registers
Registration Date (CR): 04/03/2003

2719 K Street
Construction Date: 1925
Historic Name: Eastern Star Hall
Listed in the National, California, and Sacramento Registers
Registration Date (NR): 01/07/1993

“L” Street

1121 L Street
Construction Date: 1923-1924
Historic Name: Hotel Senator
Listed in the National, California, and Sacramento Registers
Registration Date (NR): 05/30/1979

2701 L Street
Construction Date: 1839
Historic Name: Sutter's Fort
Other: New Helvetia
Listed in the National, California, and Sacramento Registers
Registration Date (NR): 10/15/1966

L Street to N Street, between 10th & 15th Streets
Construction Date: 1870
Historic Name: Capital Park
Listed in the National, California, and Sacramento Registers
Registration Date (NR): 04/03/1973

“N” Street

800 N Street
Construction Date: 1857
Historic Name: Stanford-Lathrop House
Other: Stanford Mansion
Listed in the National and California Registers
Registration Date (NR): 12/09/1971

1020 N Street
Construction Date: 1939
Historic Name: Business and Professional Building
Other: Consumer Affairs Building
Listed in the California Register
Registration Date: 02/01/2000

1120 N Street
Construction Date: 1937
Historic Name: Public Works Office Building
Other: Cal Trans Building
Listed in the California Register
Registration Date: 11/05/1999

1220 N Street
Construction Date: 1936
Historic Name: Motor Vehicle Building
Other: Department of Food and Agriculture
Listed in the California Register
Registration Date: 11/05/1999

1300 N Street
Construction Date: 1927
Historic Name: Westminster Presbyterian Church
Listed in the National, California, and Sacramento Registers
Registration Date (NR): 05/22/2003

“O” Street

216 O Street
Construction Date: 1853
Historic Name: E.B. Crocker Art Gallery
Listed in the National and California Registers
Registration Date (NR): 05/06/1971

704 O Street
Construction Date: 1881
Historic Name: August A. Heilbron House
Listed in the National and California Registers
Registration Date (NR): 12/12/1976

“Q” Street

1720 Q Street
Construction Date: 1895
Listed in the California Register
Registration Date (CR): 01/28/1996

“R” Street

1015 R Street
Construction Date: 1917
Historic Name: W.P. Fuller Building
Listed in the California and Sacramento Registers

1026 R Street
Construction Date: 1920
Historic Name: United States Rubber and
Tire Company
Listed in the California and Sacramento Registers

1026 R Street
Construction Date: 1914
Historic Name: Sacramento Warehouse Company
Other: State Warehouse
Listed in the California and Sacramento Registers

1119 R Street
Construction Date: 1917
Historic Name: Piggly-Wiggly Company
Other: High-line Electric Company
Listed in the California and Sacramento Registers

1213 R Street
Construction Date: 1917
Listed in the California Register

“S” Street

6301 S Street
Construction Date: 1959
Historic Name: SMUD Headquarters Building
Listed in the National and California Registers
Registration Date (NR): 04/01/2010

“T” Street

922-924 T Street
Construction Date: 1890
Historic Name: Mary Haley Galarneaux House
Listed in the National, California, and
Sacramento Registers
Registration Date (NR): 02/12/2001

3731 T Street
Construction Date: 1924
Historic Name: Goethe House
Other Name: Julia Morgan House
Listed in the National and California Registers
Registration Date (NR): 02/19/1982

3.3 NUMBERED STREETS

2nd Avenue

3460 2nd Avenue
Construction Date: Unknown
Listed in the California Register
Registration Date (CR): 04/23/1986

3rd Avenue

3440-3050 3rd Avenue
Construction Date: 1915
Historic Name: Lewis Building
Other: Woodruff Building
Listed in the California and
Sacramento Registers
Registration Date (CR): 04/23/1987

3rd Street

1800 3rd Street
Construction Date: 1912
Historic Name: Thompson-Diggs Company
Listed in the California and Sacramento
Registers
Registration Date (CR): 12/24/2002

4th Avenue

3414 4th Avenue
Construction Date: 1915
Historic Name: Fire Station No. 6
Other: Oak Park Fire Station
Listed in the National, California, and
Sacramento Registers
Registration Date (NR): 04/25/1991

4322 4th Avenue
Construction Date: 1907
Historic Name: Dunlap's Dining Room
Listed in the National and California Registers
Registration Date (NR): 04/02/1992

6th Street

813 6th Street
Construction Date: 1915
Historic Name: Sacramento Hall of Justice
Other: Sacramento City Police Department
Listed in the National, California, and
Sacramento Registers
Registration Date (NR): 09/24/1999

7th Street

1009 7th Street
Construction Date: 1868
Historic Name: Pioneer Hall
Listed in the California and Sacramento Registers
Registration Date (CR): 07/26/1999

1015 7th Street
Construction Date: 1921
Historic Name: Merchants National Bank
of Sacramento
Listed in the National, California, and
Sacramento Registers
Registration Date (NR): 02/16/1996

8th Street

517 8th Street
Construction Date: 1894
Historic Name: Mesick House
Listed in the National, California, and
Sacramento Registers
Registration Date (NR): 01/21/1982

10th Street

608-614 10th Street
Construction Date: 1872
Historic Name: Kuchler Row
Listed in the National, California, and
Sacramento Registers
Registration Date (NR): 06/25/1982

612 10th Street
Construction Date: 1872
Historic Name: Wheeler Houses
Other: Kuchler Row
Listed in the National, California, and
Sacramento Registers
Registration Date (NR): 06/25/1982

10th Street, between L and N Streets
Construction Date: 1860; 1874
Historic Name: California State Capitol
Listed in the National, California, and
Sacramento Registers
Registration Date (NR): 04/03/1973

East of intersection of 10th Street and
Capitol Mall
Construction Date: 1860
Historic Name: California's Capitol Complex
Listed in the National, California, and
Sacramento Registers
Registration Date (NR): 05/06/1974

1400 10th Street
Historic Name: Blue Anchor Building
Other: California Fruit Exchange, State Office
Building
Listed in the National, California, and
Sacramento Registers
Registration Date (NR): 02/03/1983

11th Avenue

915 11th Avenue
Construction Date: 1914
Historic Name: Pumping Station # 2
Listed in the California and Sacramento
Registers
Registration Date (CR): 10/17/1997

11th Street

921 11th Street
Construction Date: 1925
Historic Name: Sacramento BPOE
Temple No. 26
Other Name: Sacramento Elks Lodge
Listed in the California and Sacramento
Registers
Registration Date (CR): 11/27/2000

1106 11th Street
Construction Date: 1911
Historic Name: Hotel Regis
Listed in the National, California, and
Sacramento Registers
Registration Date (NR): 10/29/1982

1801 11th Street
Construction Date: 1907
Historic Name: Rochdale Building
Listed in the California and Sacramento
Registers

12th Street

528/530 12th Street
Construction Date: 1895
Historic Name: Fred Mason-Shirt Store & Factory
Other: Farley's Grocery
Listed in the California and Sacramento Registers
Registration Date (CR): 01/03/1999

1811 12th Street
Construction Date: 1945
Historic Name: Firestone Tire Warehouse
Listed in the California Register

14th Street

1017 14th Street
Construction Date: 1913
Historic Name: Merrium Apartments
Listed in the National and California Registers
Registration Date (NR): 09/13/1990
DEMOLISHED

19th Street

1215 19th Street
Construction Date: 1893
Historic Name: Firehouse No. 3
Other: Engine Company No. 3 Firehouse
Listed in the National, California, and
Sacramento Registers
Registration Date (NR): 10/29/1991

1809 19th Street
Construction Date: 1900
Listed in the California Register
Registration Date (CR): 01/28/1996

21st Street

2215 21st Street
Construction Date: 1903
Historic Name: Edward P. Howe, Jr. House
Listed in the National, California, and
Sacramento Registers
Registration Date (NR): 02/19/1982

23rd Street

3581 23rd Street
Construction Date: 1937
Historic Name: Sacramento City College Municipal
Water Tower
Listed in the California Register

3.4 NAMED STREETS

Broadway

3418 Broadway
Construction Date: 1914
Historic Name: Sacramento Bank Building
Other: Citizens Bank, Christian Fellowship
Listed in the National and California Registers
Registration Date (NR): 01/21/1982

Capitol Avenue

2315 Capitol Avenue
Historic Name: Diepenbrock House
Listed in the California and Sacramento Registers

2801 Capitol Avenue
Construction Date: 1849
Historic Name: Old Tavern
Other: Sacramento Brewery, Sutter Hospital Personnel
Listed in the National, California, and Sacramento Registers
Registration Date (NR): 09/15/1983

Capitol Mall

914 Capitol Mall
Construction Date: 1928
Historic Name: California State Library
Other: Library and Courts Building
Listed in the California and Sacramento Registers

915 Capitol Mall
Construction Date: 1925
Historic Name: Office Building One
Listed in the California and Sacramento Registers

Folsom Boulevard

8280 Folsom Boulevard
Construction Date: 1910
Historic Name: Perkins Ranch
Other Name: Perkins Residence
Listed in the California Register
Registration Date (CR): 07/26/1999

Freeport Boulevard

3066 Freeport Boulevard
Construction Date: 1936; 1938
Historic Name: C.K. McClatchy Senior High School
Listed in the National, California, and Sacramento Registers
Registration Date (NR): 11/02/2001

Resources include:
--Gym Addition, South Wing
Construction Date: 1938
--Main Building
Construction Date: 1936

3835 Freeport Boulevard
Construction Date: 1928; 1937-1939
Historic Name: Sacramento Junior College Annex and Extensions
Other Name: Sacramento City College
Listed in the National, California, and Sacramento Registers
Registration Date (NR): 08/22/1994

Resources include:
--Aeronautical Addition
Construction Date: 1939
--Auditorium, Fine Arts Building
Construction Date: 1937
--Engineering Technology Building
Construction Date: 1939
--Library
Construction Date: 1939
--Men's Gymnasium
Construction Date: 1937
--Hughes Stadium
Other Name: Sacramento Stadium
Construction Date: 1928

Front Street

1000 Front Street, on the Sacramento River
Historic Name: Delta King River Boat
Listed in the California Register
Registration Date (NR): Unknown

Garden Highway

1601 Garden Highway
Construction Date: 1939
Historic Name: Sacramento River Dox Complex Building # 4635-37
Listed on the California Register
Registration Date (CR): 08/07/1996

Grove Avenue

2215 Grove Avenue
Construction Date: 1924
Historic Name: Arthur Sweet House
Listed in the California Register
Registration Date (CR): 12/21/1994

Jibboom Street

451 Jibboom Street
Construction Date: 1912
Historic Name: PG&E River Station "B"
Other: Riverfront Station
Listed in the National and California Registers
Registration Date (CR): Unknown

McKinley Boulevard

3919 McKinley Boulevard
Construction Date: 1937; 1938
Historic Name: Theodore Judah School
Listed in the National, California, and
Sacramento Registers
Registration Date (NR): 07/25/1997

Resources include:
--Theodore Judah School Unit #1
Construction Date: 1937
--Theodore Judah School Unit #2
Construction Date: 1938

Montgomery Way

2761 Montgomery Way
Construction Date: 1922
Historic Name: J.C. Carly House
Other: Delinch Residence
Listed in the National, California, and
Sacramento Registers
Registration Date (NR): 03/22/2006

Power Inn Road

2901 Power Inn Road
Construction Date: 1908
Historic Name: Brighton Substation
Listed in the California Register
Registration Date (CR): 07/26/1999

Sorento Road

Sorento Road
Construction Date: 1860
Historic Name: Hudson-Cipa-Wolf Ranch
Listed in the California Register
Registration Date (CR): 05/16/1996

Stockton Boulevard

1724 Stockton Boulevard
Construction Date: 1912
Historic Name: Libby McNeil
Other: Libby Fruit and Vegetable Company
Listed in the National, California, and
Sacramento Registers
Registration Date (NR): 03/02/1982

3522 Stockton Boulevard
Construction Date: 1940
Historic Name: Colonial Theatre
Listed in the California Register
Registration Date (CR): 05/14/2003

4400 Stockton Boulevard
Construction Date: 1922
Historic Name: A.W. Clifton House
Other: Compton Mansion
Listed in the California Register
Registration Date (NR): 02/01/2002

**3.5 BRIDGES, MEMORIALS, STATUES,
MONUMENTS, PARKS AND SITES**

I Street Bridge

Sacramento River and I Street
Construction Date: 1911
Historic Name: I Street Bridge
Other Bridge #24C-6
Listed in the National and California Registers
Registration Date (NR): 04/22/1982

J Street Wreck

Located at the foot of J Street, in the
Sacramento River
Construction Date: Unknown
Listed in the National and California Registers
Registration Date (NR): 05/16/1991

Joe Mound

Address restricted
Construction Date: Unknown
Listed in the National and California Registers
Registration Date (NR): 10/14/1971

Jibboom Street Bridge

Jibboom Street
Construction Date: 1931
Historic Name: Jibboom Street Bridge
Other: Bridge # 24C-22
Listed in the California Register
Registration Date (CR): 12/24/1985

R Street Railroad Track

SW corner of 3rd and R Streets
R Street
Construction Date: 1903
Historic Name: Southern Pacific R Street Railroad
Track and Siding
Listed in the California Register

River District Area

Address restricted
Historic Name: Nisipowian Village Site
Construction Date: pre-1840
Listed in the California Register
Registration Date (CR): 06/16/1976

Tower Bridge

Sacramento River and Capitol Avenue
Historic Name: Tower Bridge
Construction Date: 1934-1936
Listed in the National and California Registers
Registration Date (NR): 06/24/1982