

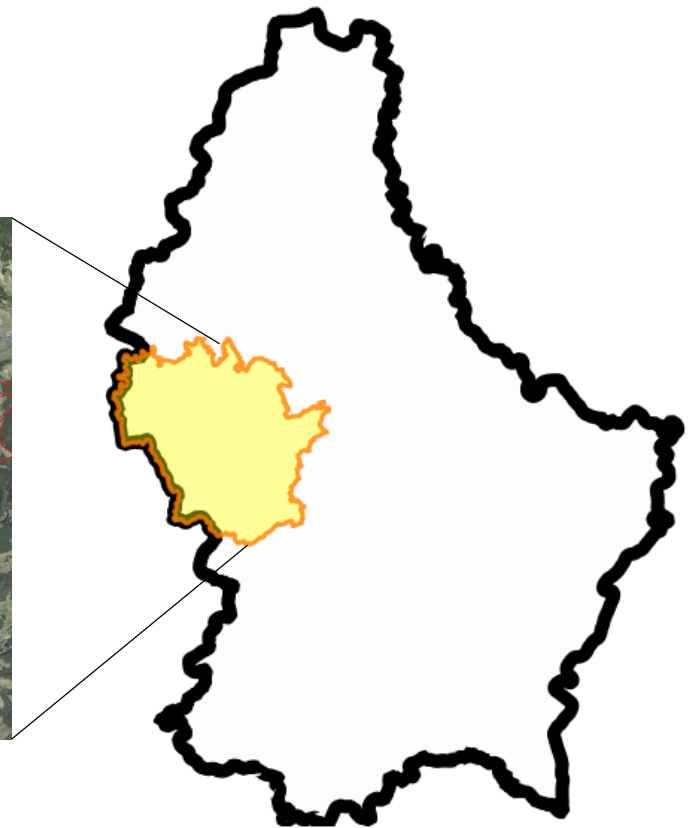
Resilience & Partnerships in the Canton of Redange

SDG Conferences: Responsibility to Act
8 December 2015 - Maison du Savoir Belval



Key facts about Canton of Redange

- 17'400 inhabitants (1.1.2015) (*3% of Luxembourg*)
- 267,5 km² (*10% of Luxembourg*)
- 10 municipalities





Beckerich



Ell



Grousbuis



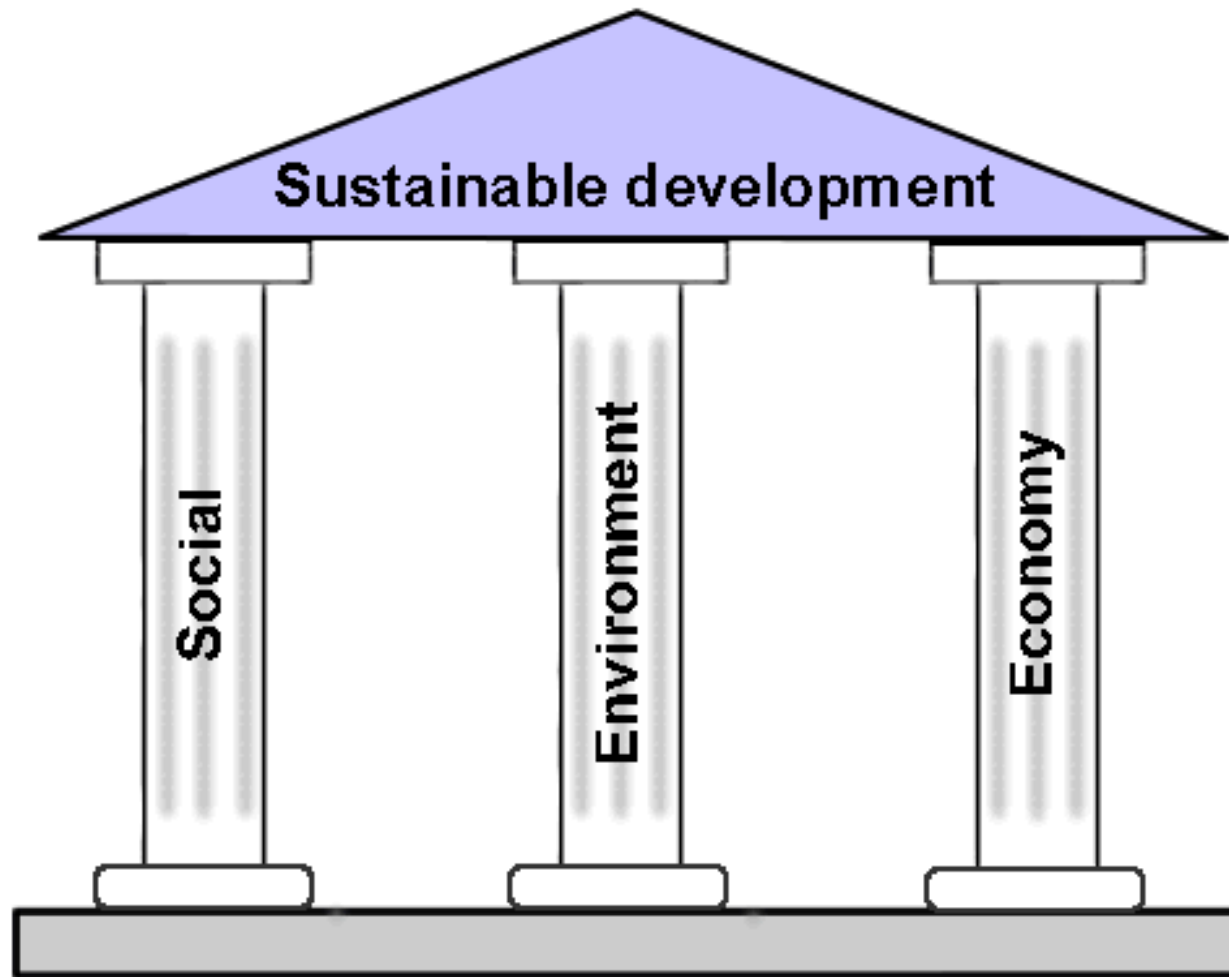
Preizerdauil



Redange



Useldange



SOCIAL PILLAR

- Common Nursery (Crèche)



- Sportkrees Atert



- Jugendtreff

JUGENDTREF

- Youth for Work

**YOUTH
4
WORK**



- Genderhaus



- LEADER Atert-Wark, Landakademie




- D'Millen asbl



- Club Senior




Club Senior Colpach



ENVIRONMENTAL PILLAR

- EnergieAtelier
- Maison de l'Eau
- Klimapakt
- CELL, Transition West
- Mobility concept



Implemented Climate Actions



62'300 m² solarpanels

-> 10'800'000 kWh/yr

Electricity for approx. 2160 households



5 municipalities heat their municipal buildings with wood mainly from their own forests



4 biogas installations

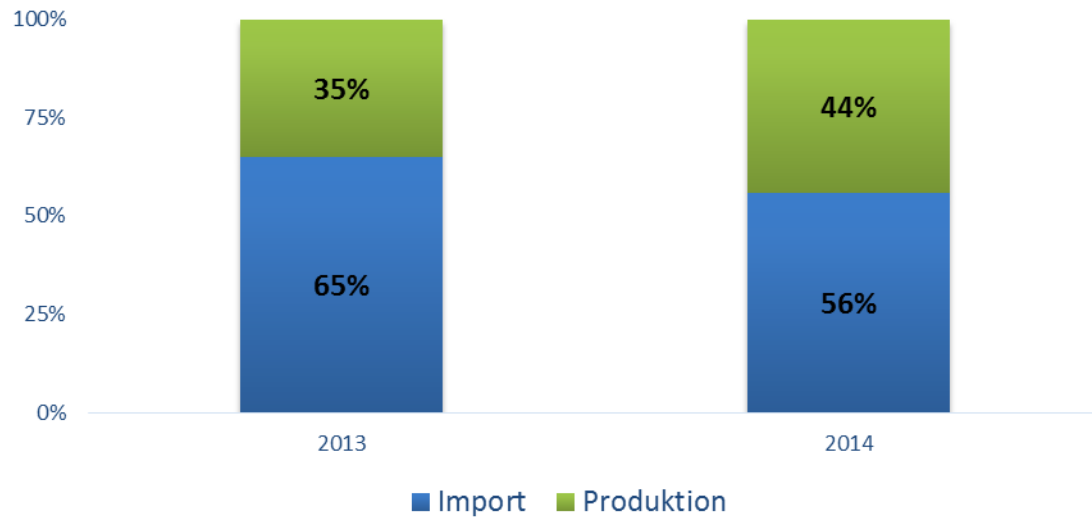
-> 24'500'000 kWh/yr

Electricity for approx. 4900 households

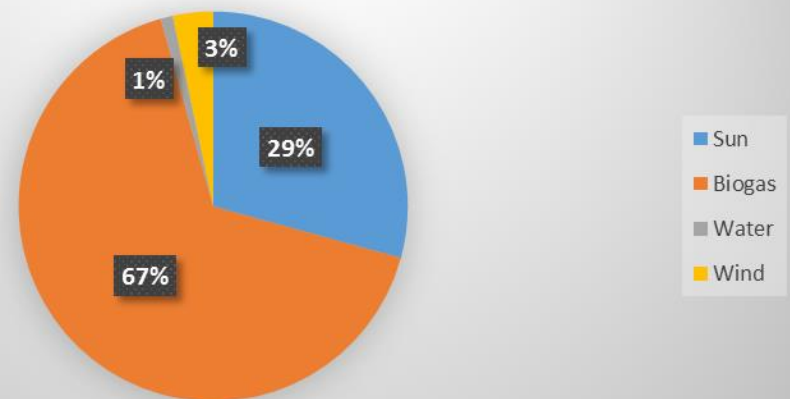


Free information & consulting service on energy matters since 2001

What part of our e-consumption do we produce within our Canton with renewables?



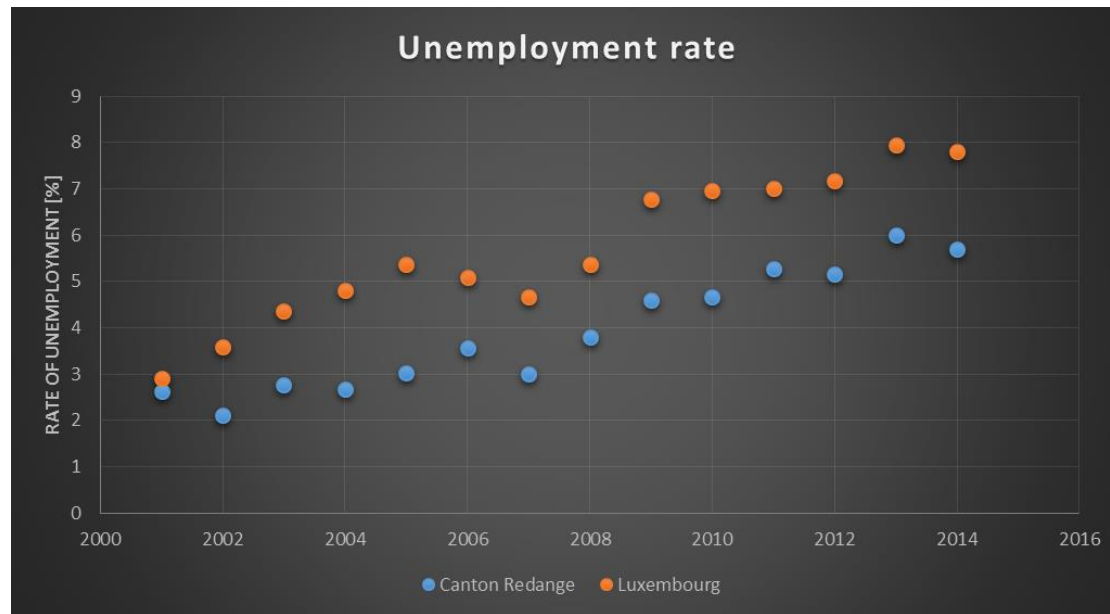
Part of different renewable energies in Canton of Redange [2014]



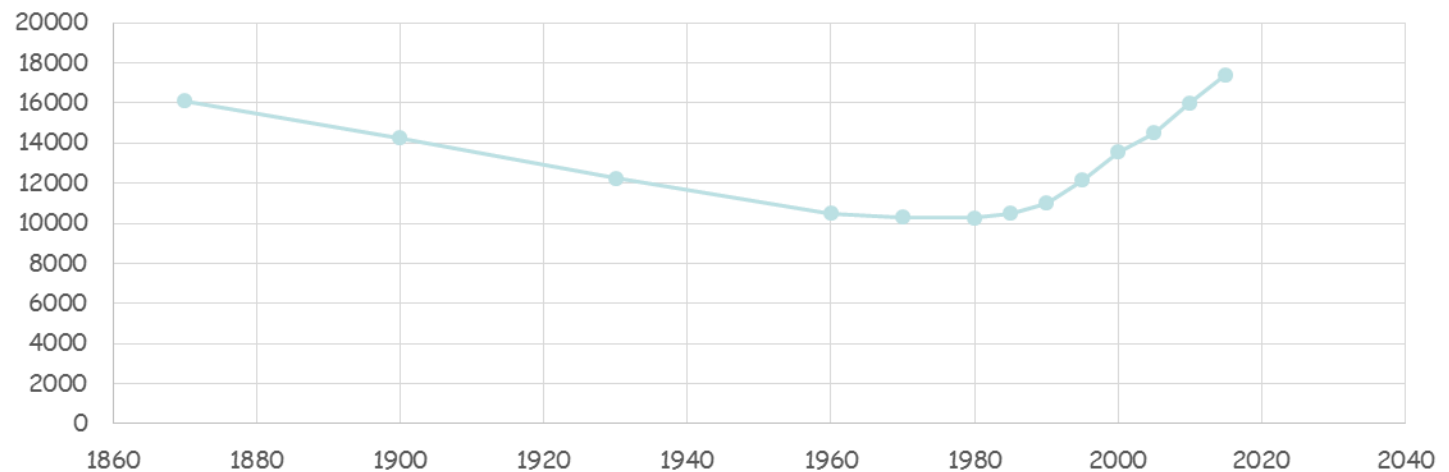
ECONOMIC PILLAR

- Regional currency BEKI
- ClimEEC 
- EKODAUL – Coworking Space
- 2 economic activity zones





Demographic Evolution in the Canton of Redange



Principles of the Canton Redange

- Consequently using its own potentials
- Bottom-up process with citizens
- Cooperation instead of competition