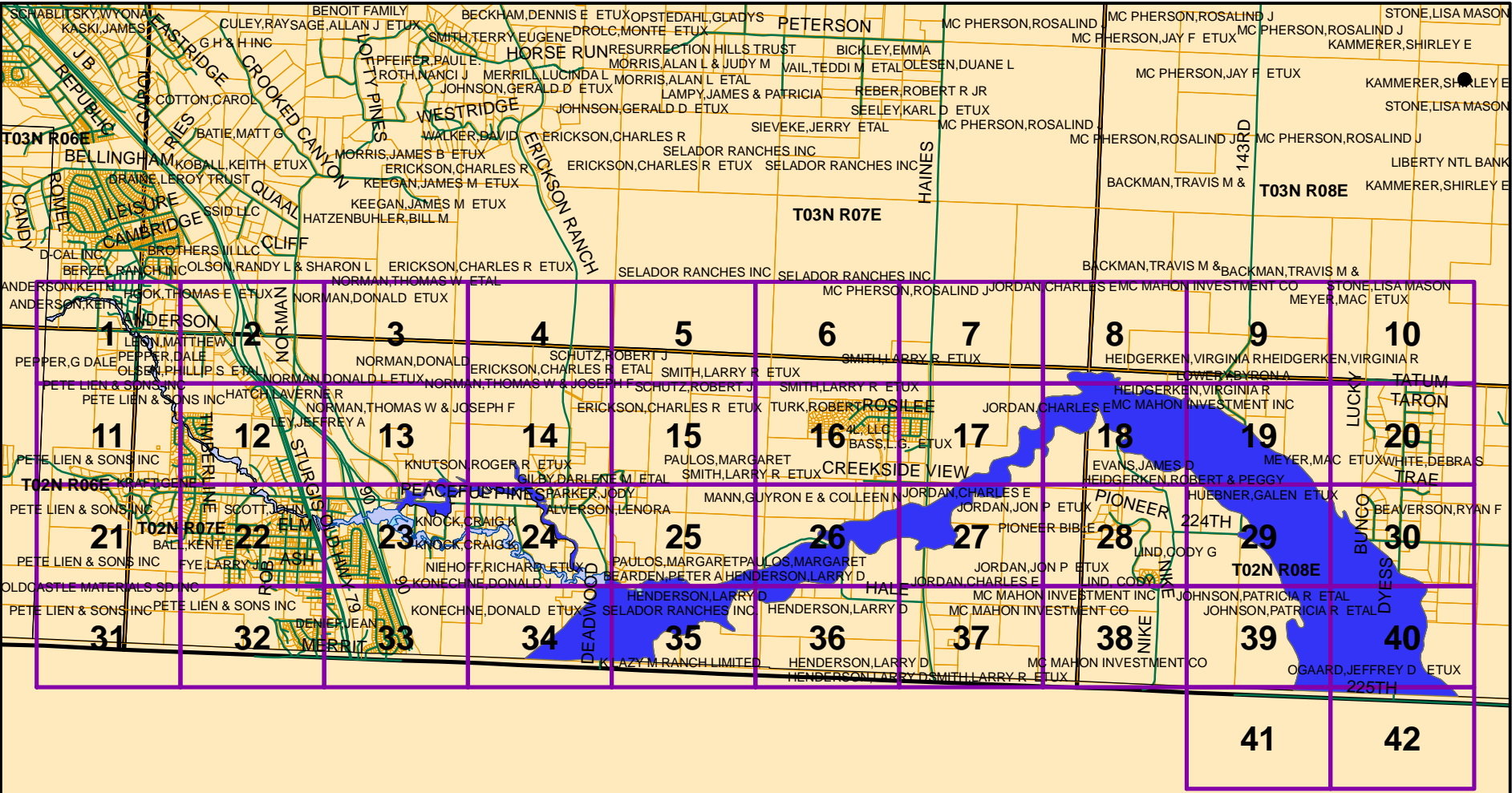
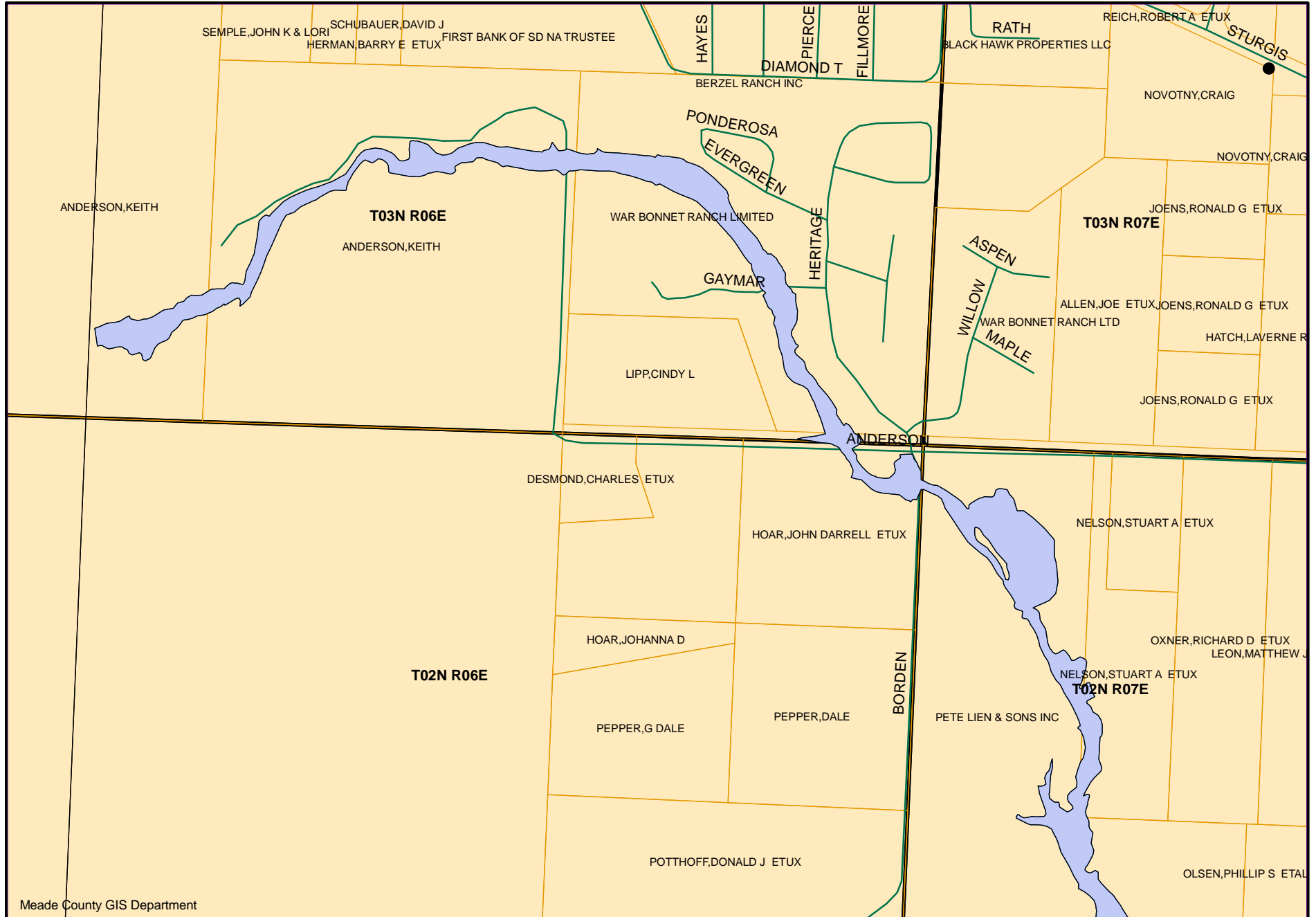


| Proposed Black Hawk Area Flood Maps | |
|-------------------------------------|--|
|-------------------------------------|--|

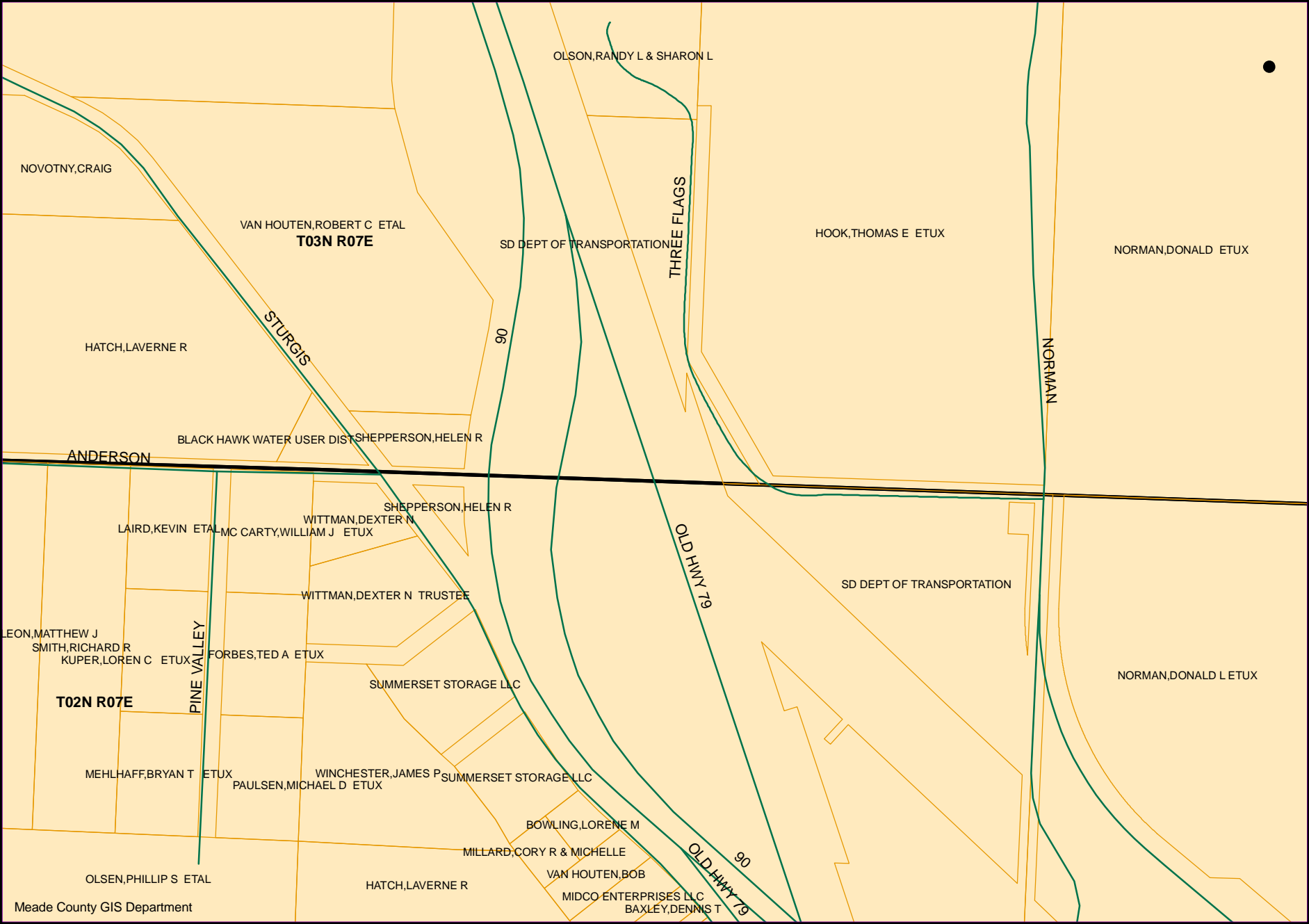


Proposed Black Hawk Area Flood Maps



See Page 2

Proposed Black Hawk Area Flood Maps



See Page 1

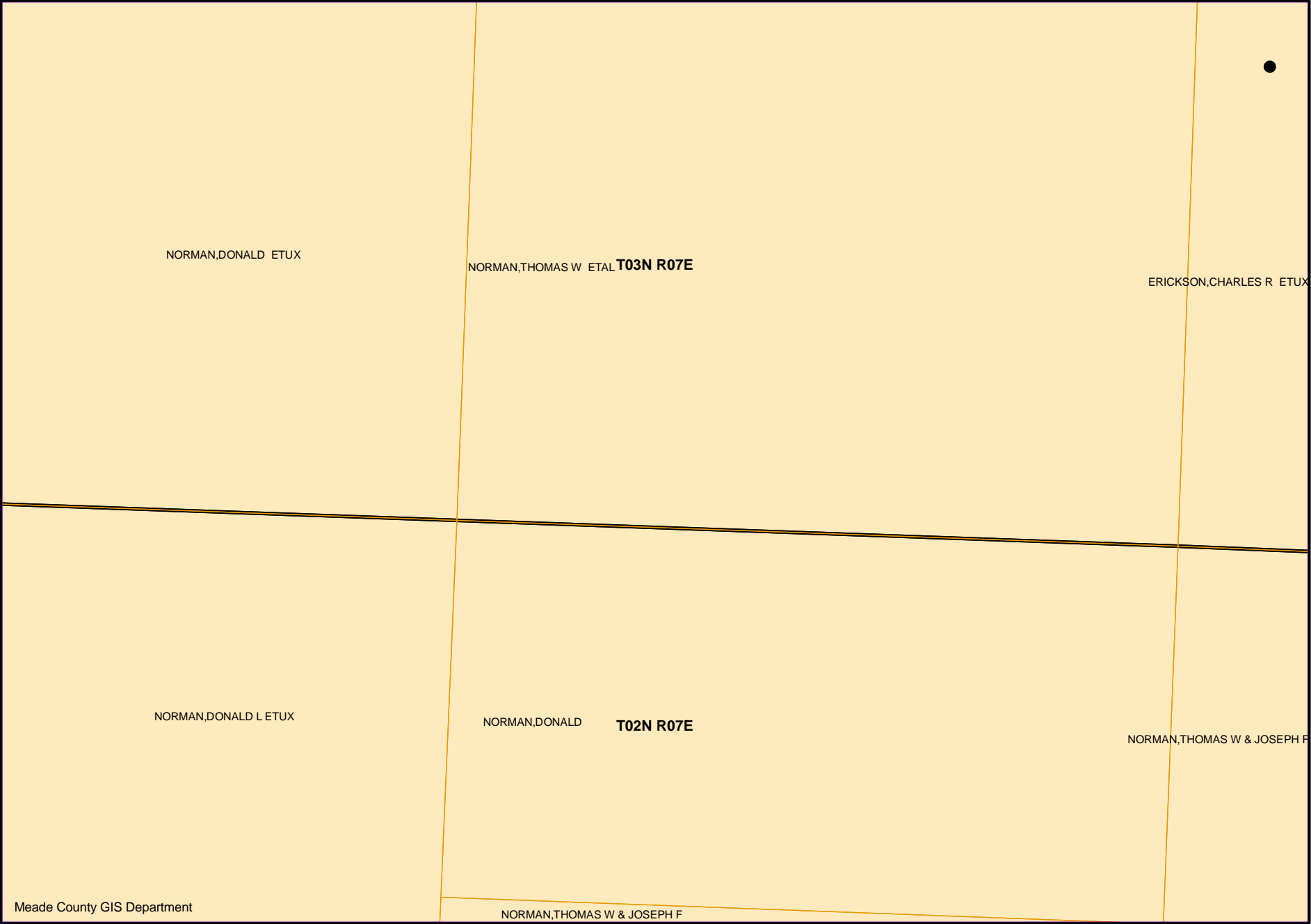
See Page 3

See Page 12

Proposed Black Hawk Area Flood Maps

See Page 2

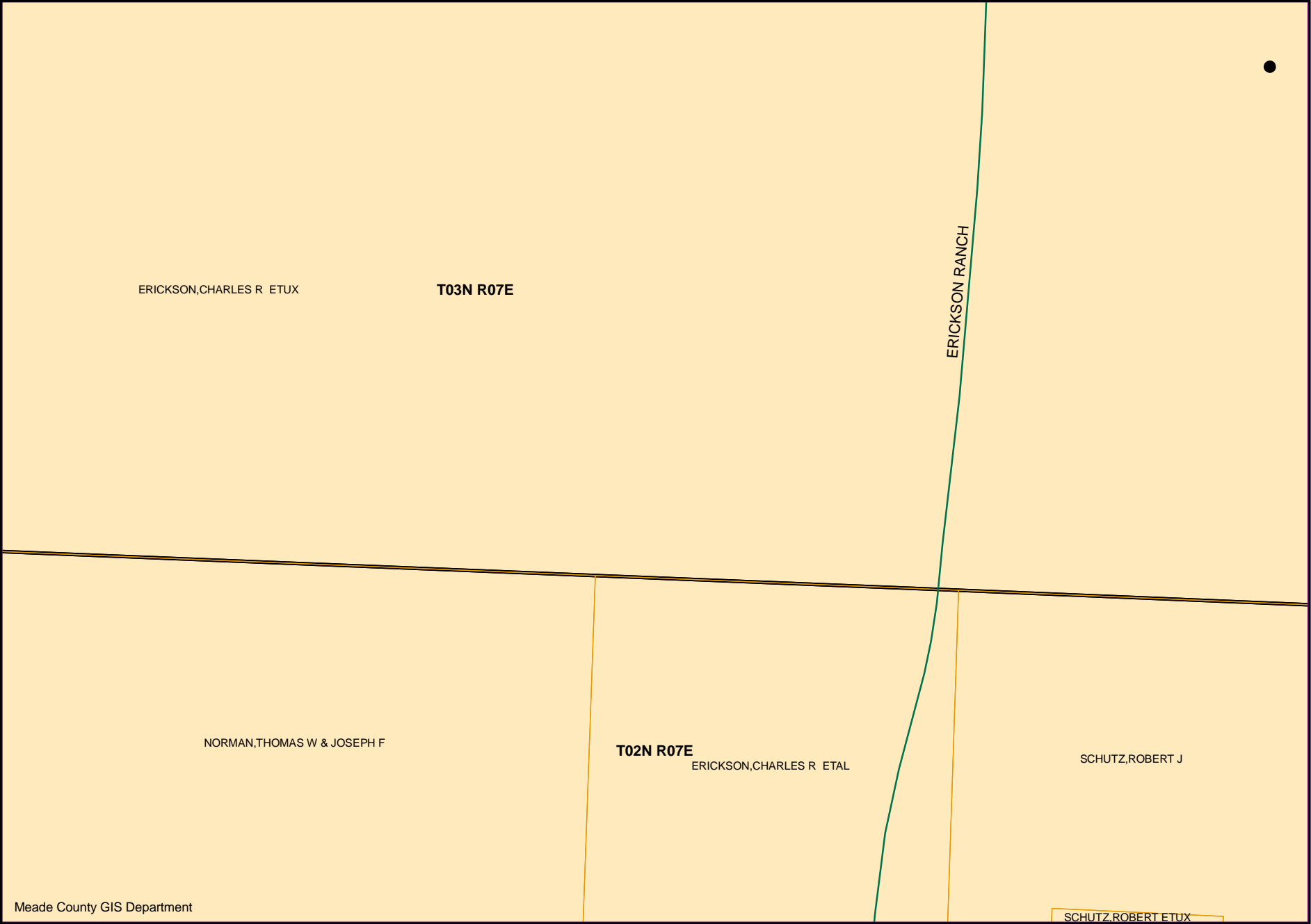
See Page 4



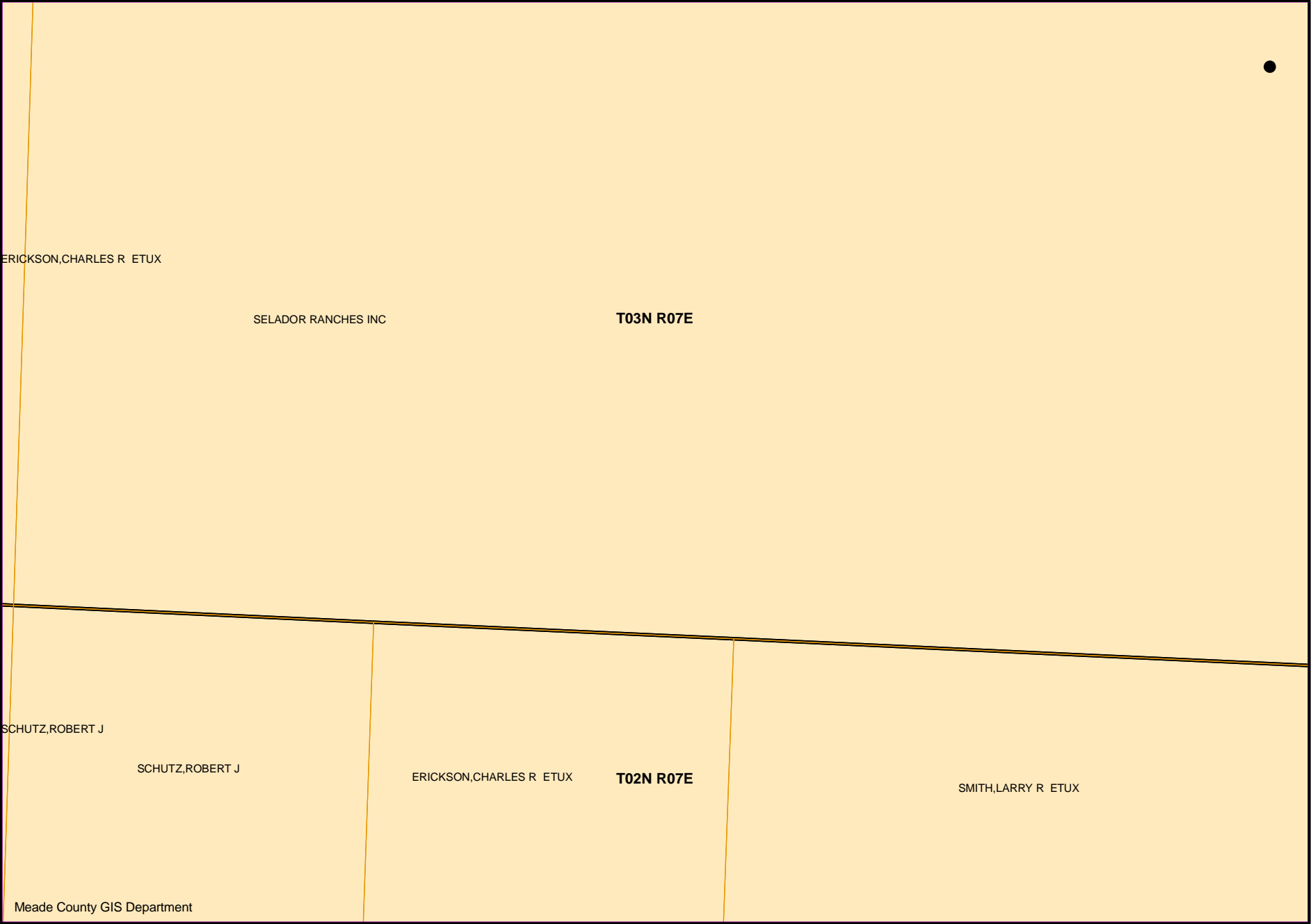
Proposed Black Hawk Area Flood Maps

See Page 3

See Page 5



Proposed Black Hawk Area Flood Maps




See Page 4

See Page 6

See Page 15

Proposed Black Hawk Area Flood Maps



See Page 5

See Page 7

Proposed Black Hawk Area Flood Maps

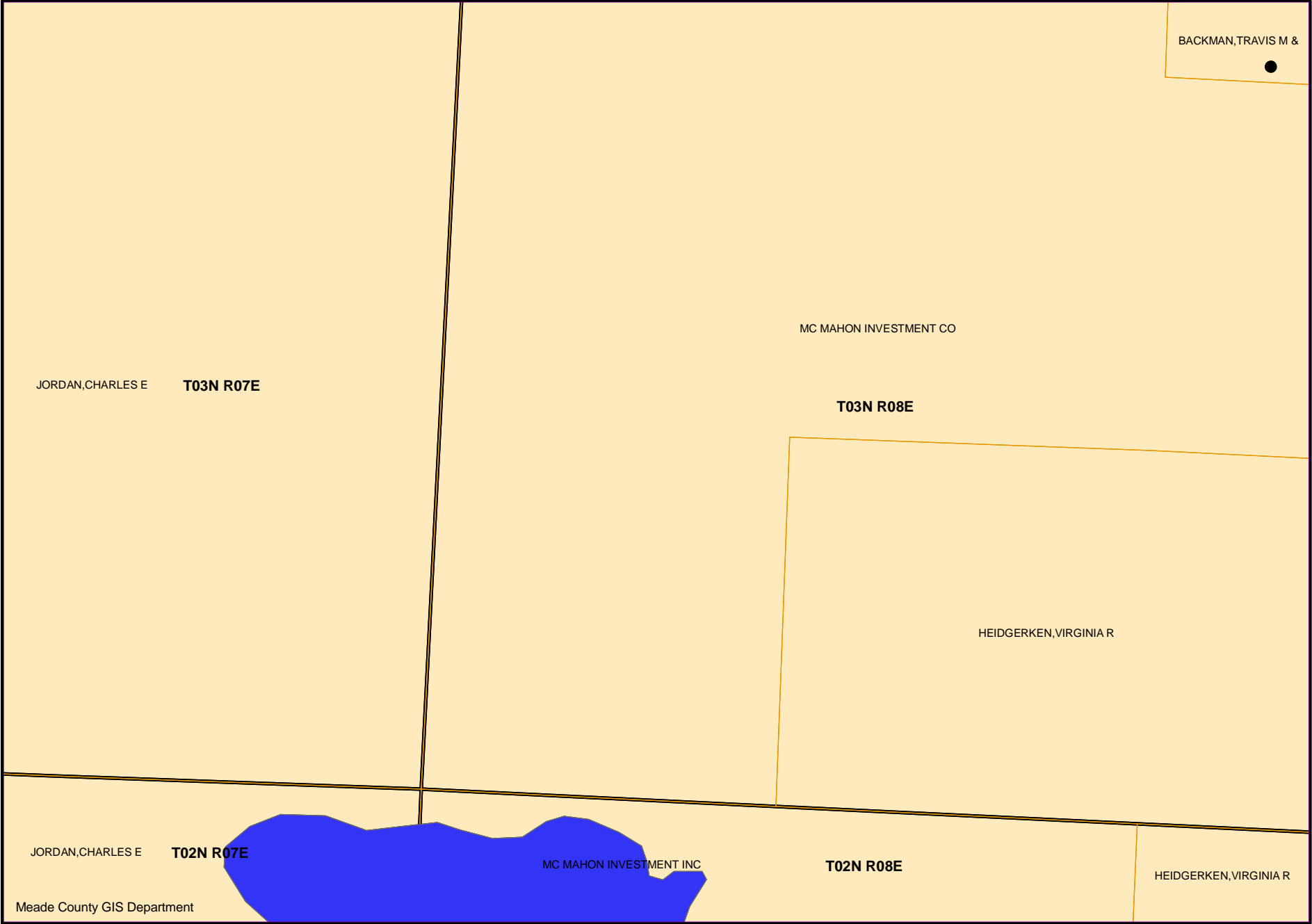
See Page 6



See Page 8

Proposed Black Hawk Area Flood Maps

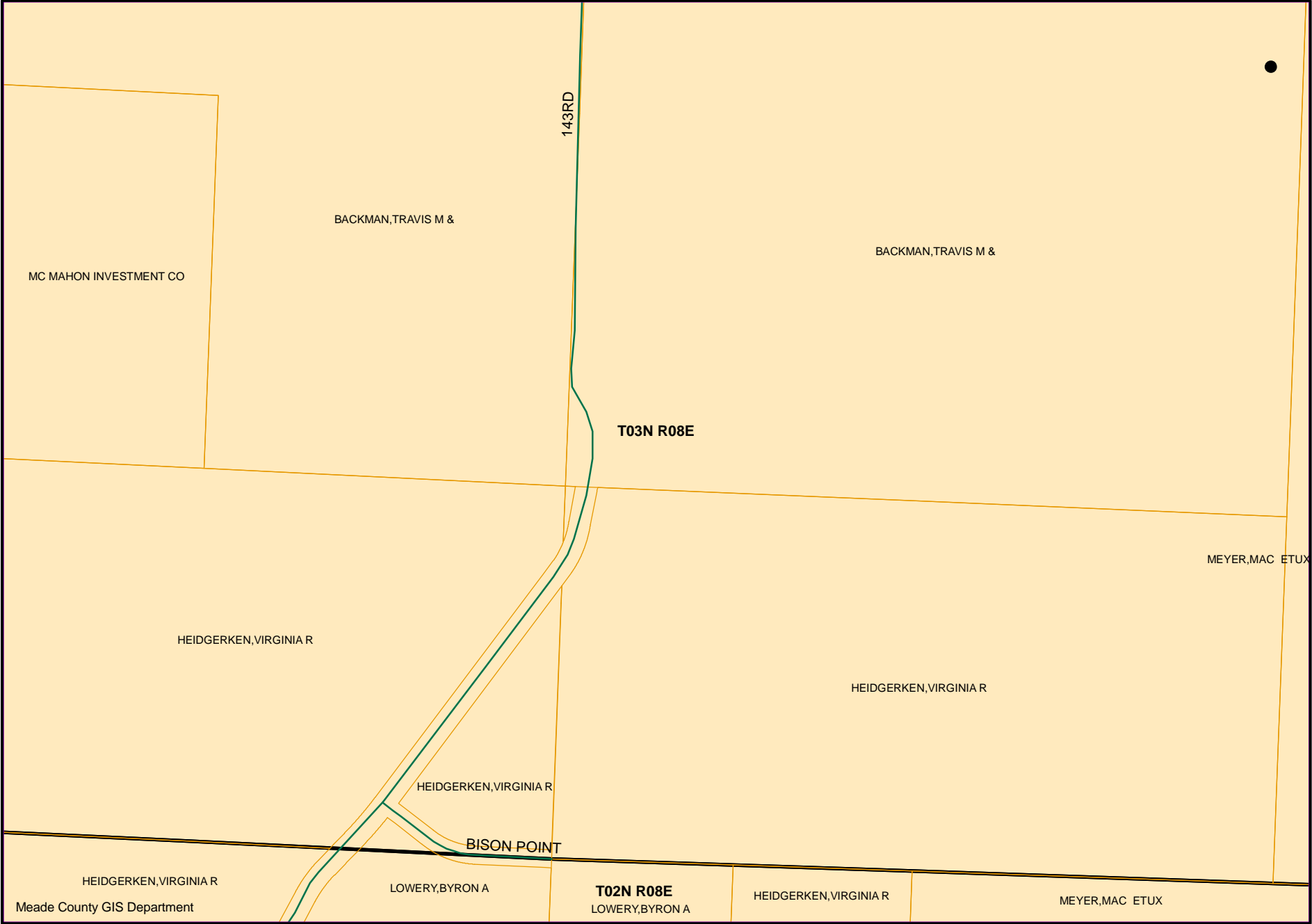
See Page 7



See Page 9

Proposed Black Hawk Area Flood Maps

See Page 8

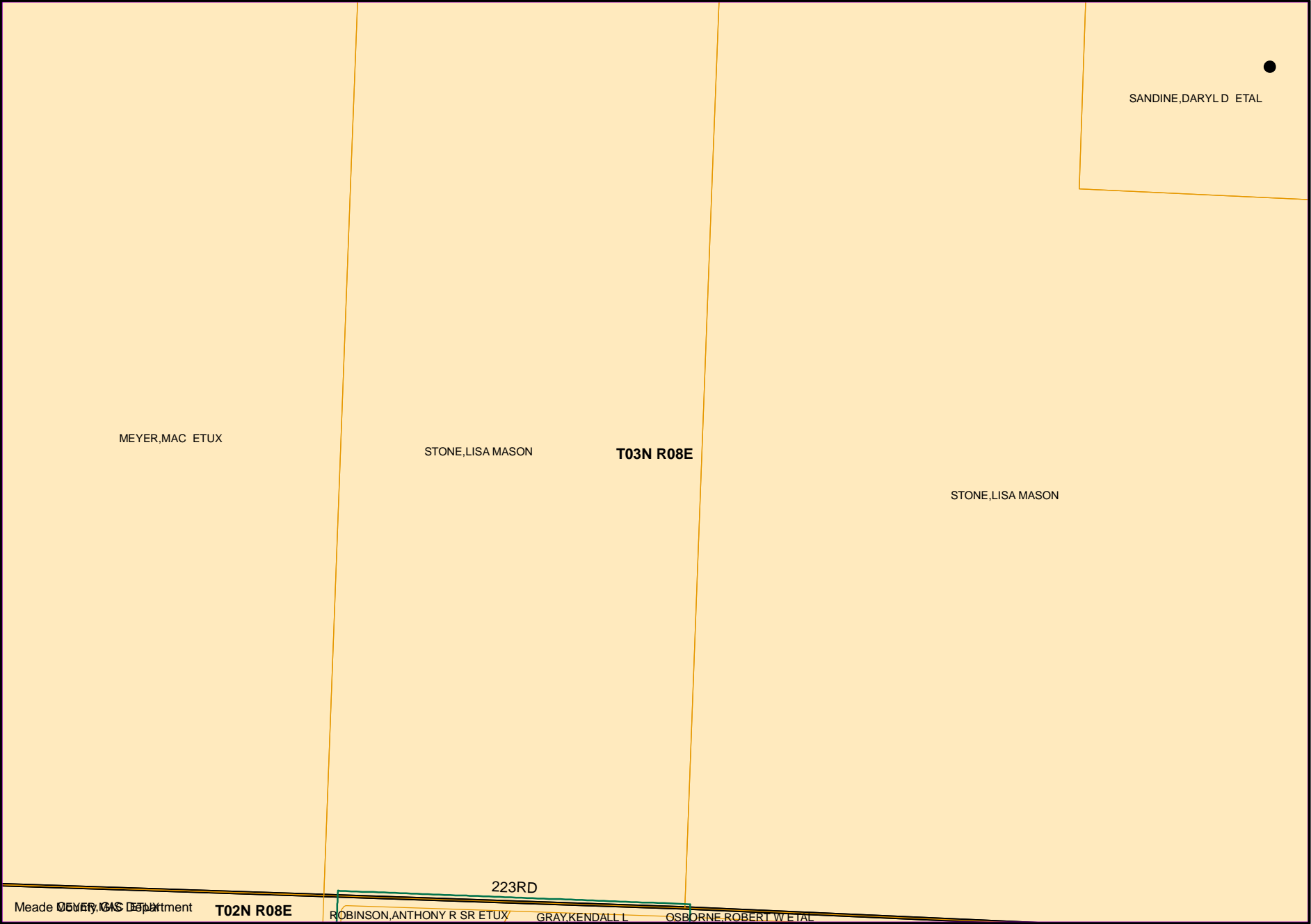


See Page 10

See Page 19

Proposed Black Hawk Area Flood Maps

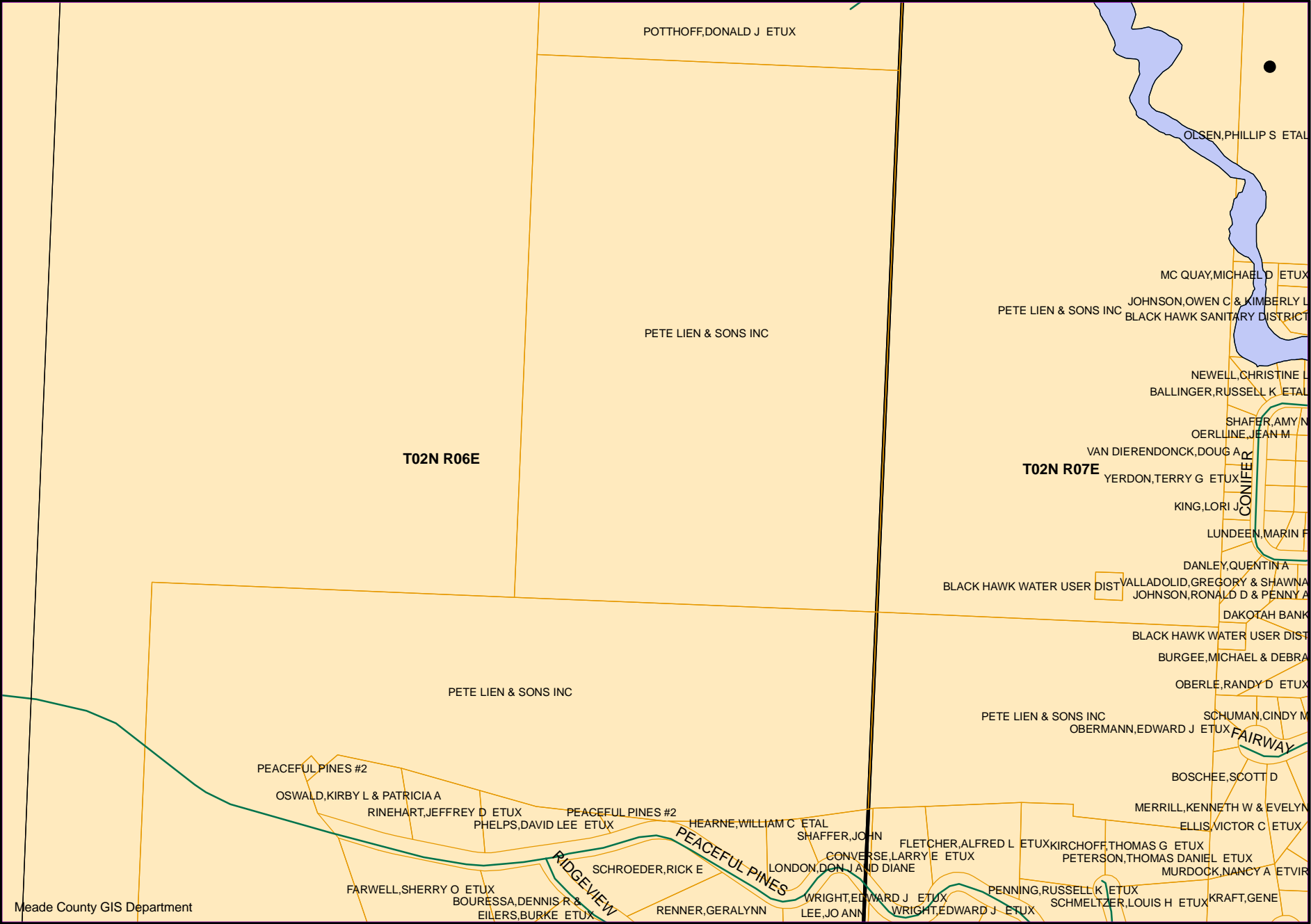
See Page 9



See Page 20

Proposed Black Hawk Area Flood Maps

See Page 1



See Page 12

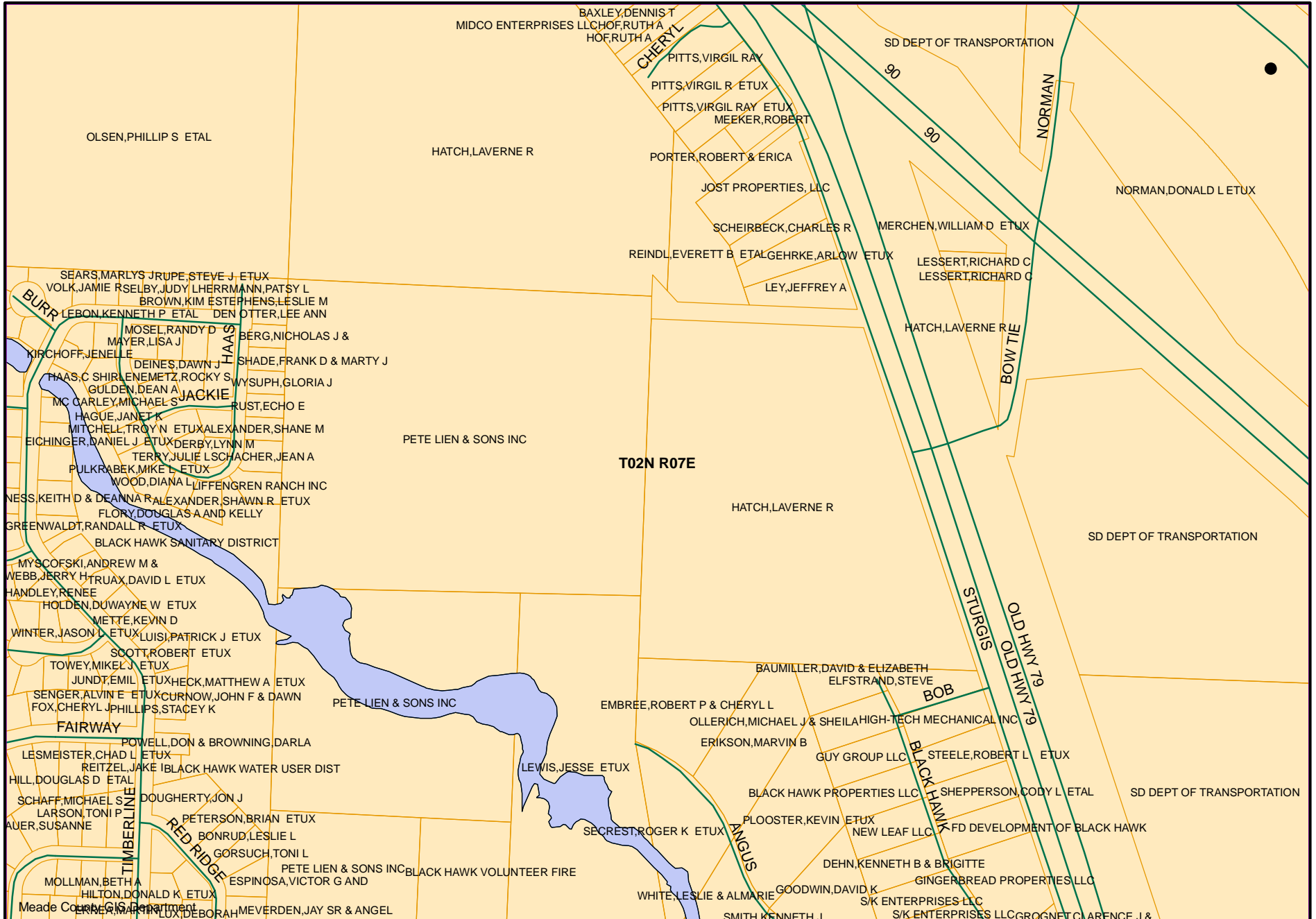
See Page 21

Proposed Black Hawk Area Flood Maps

See Page 2

See Page 11

See Page 13

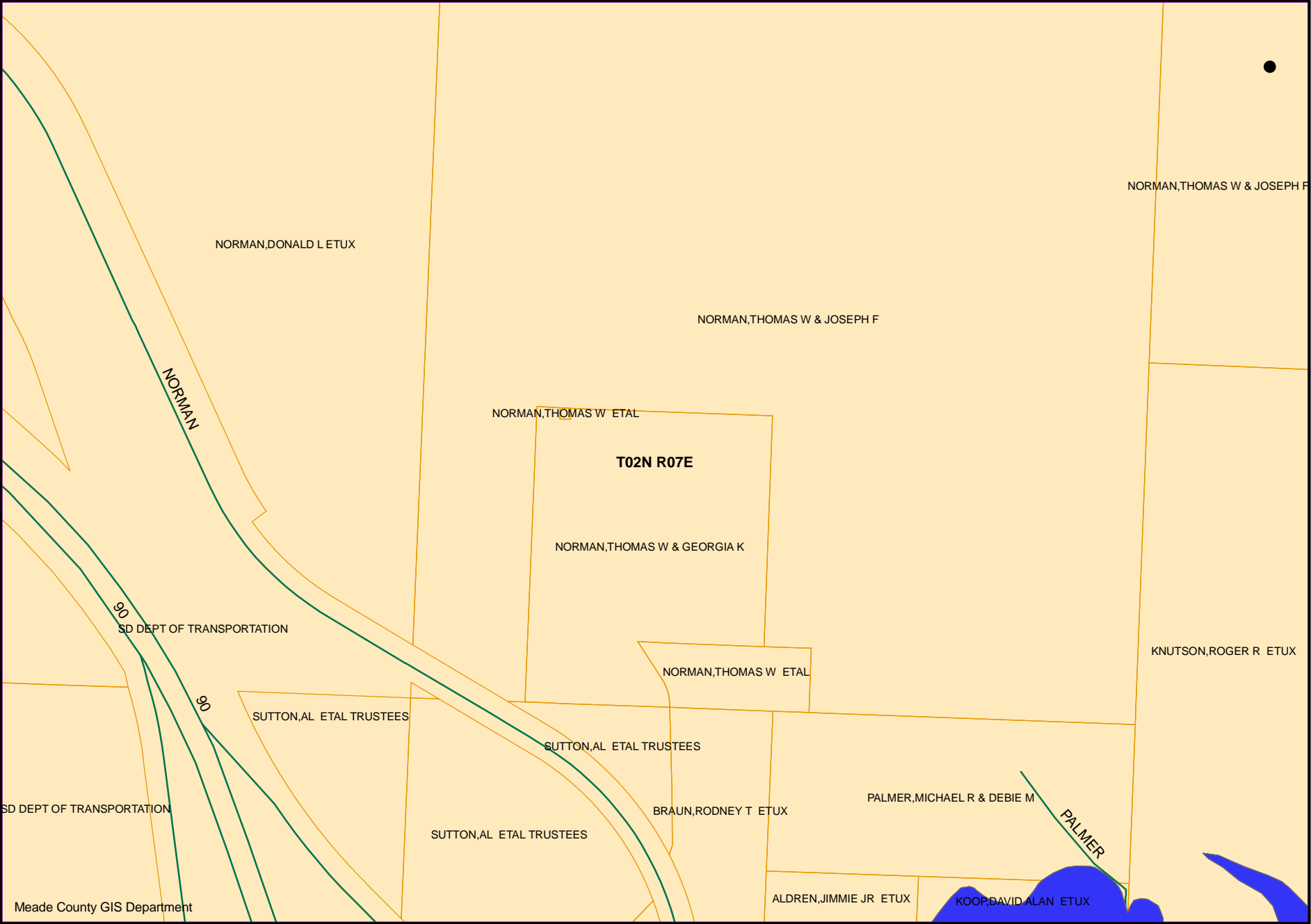


See Page 22

Proposed Black Hawk Area Flood Maps

See Page 3

See Page 12



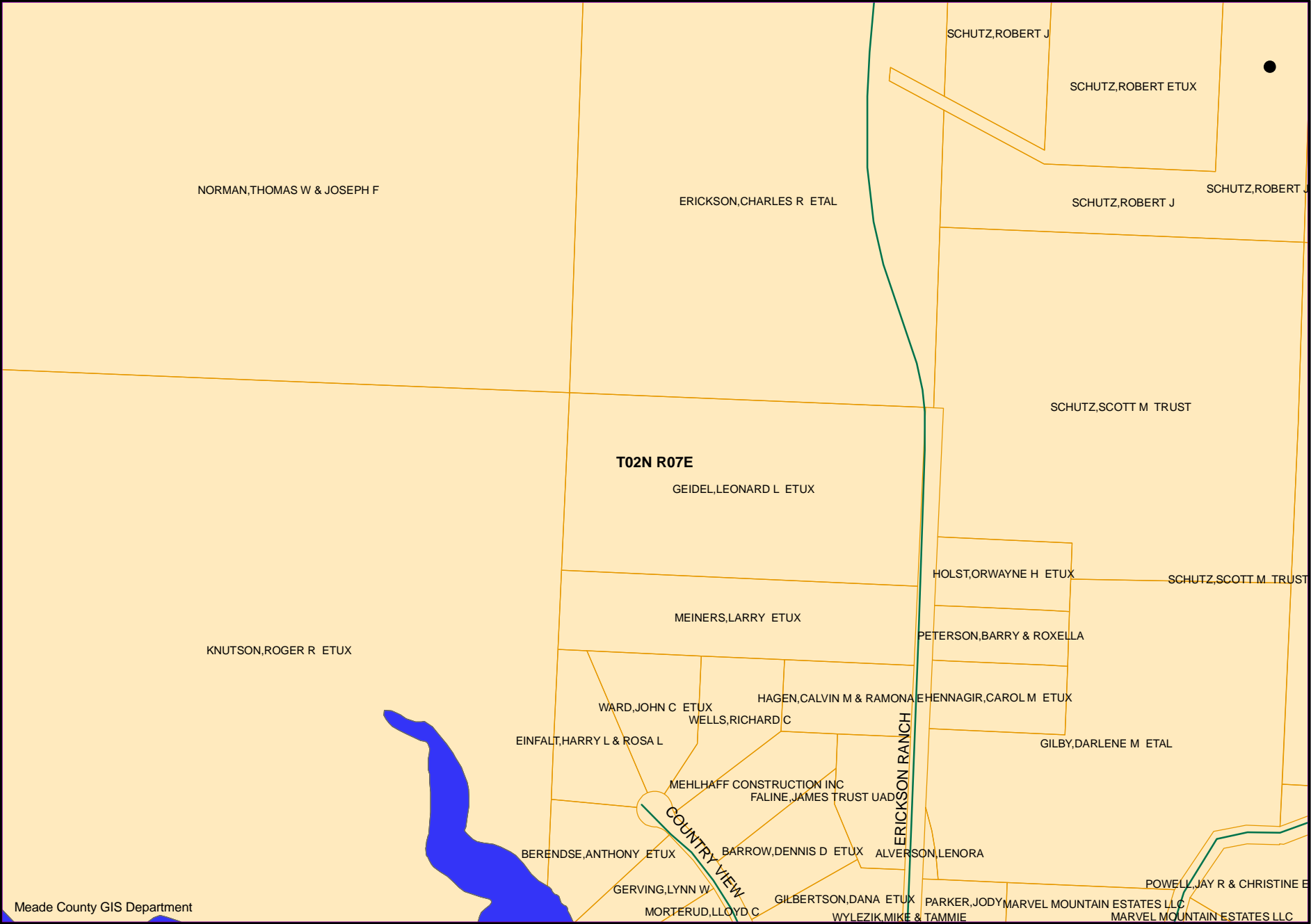
See Page 14

See Page 23

Proposed Black Hawk Area Flood Maps

See Page 4

See Page 13

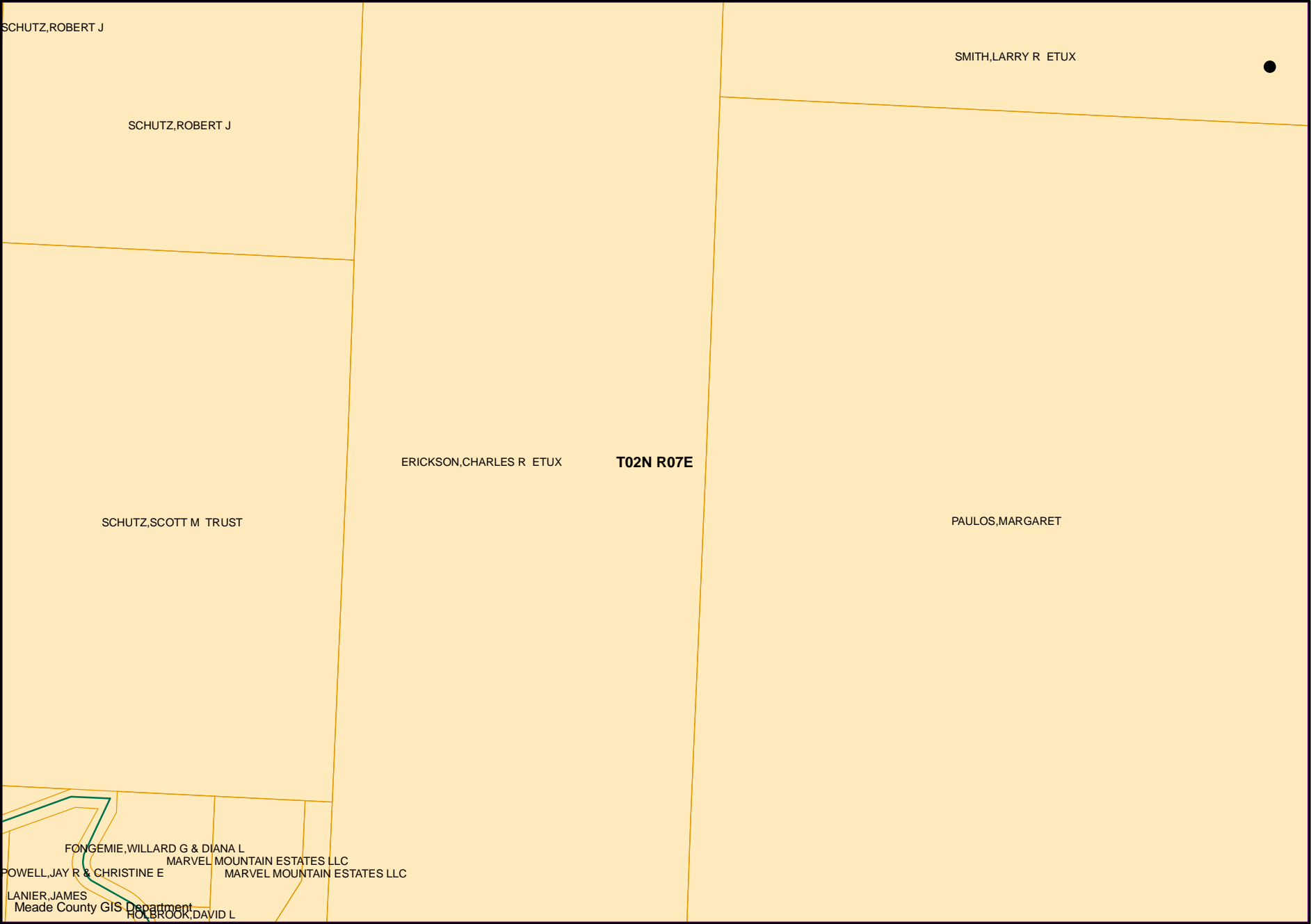


See Page 15

See Page 24

Proposed Black Hawk Area Flood Maps

See Page 5



See Page 14

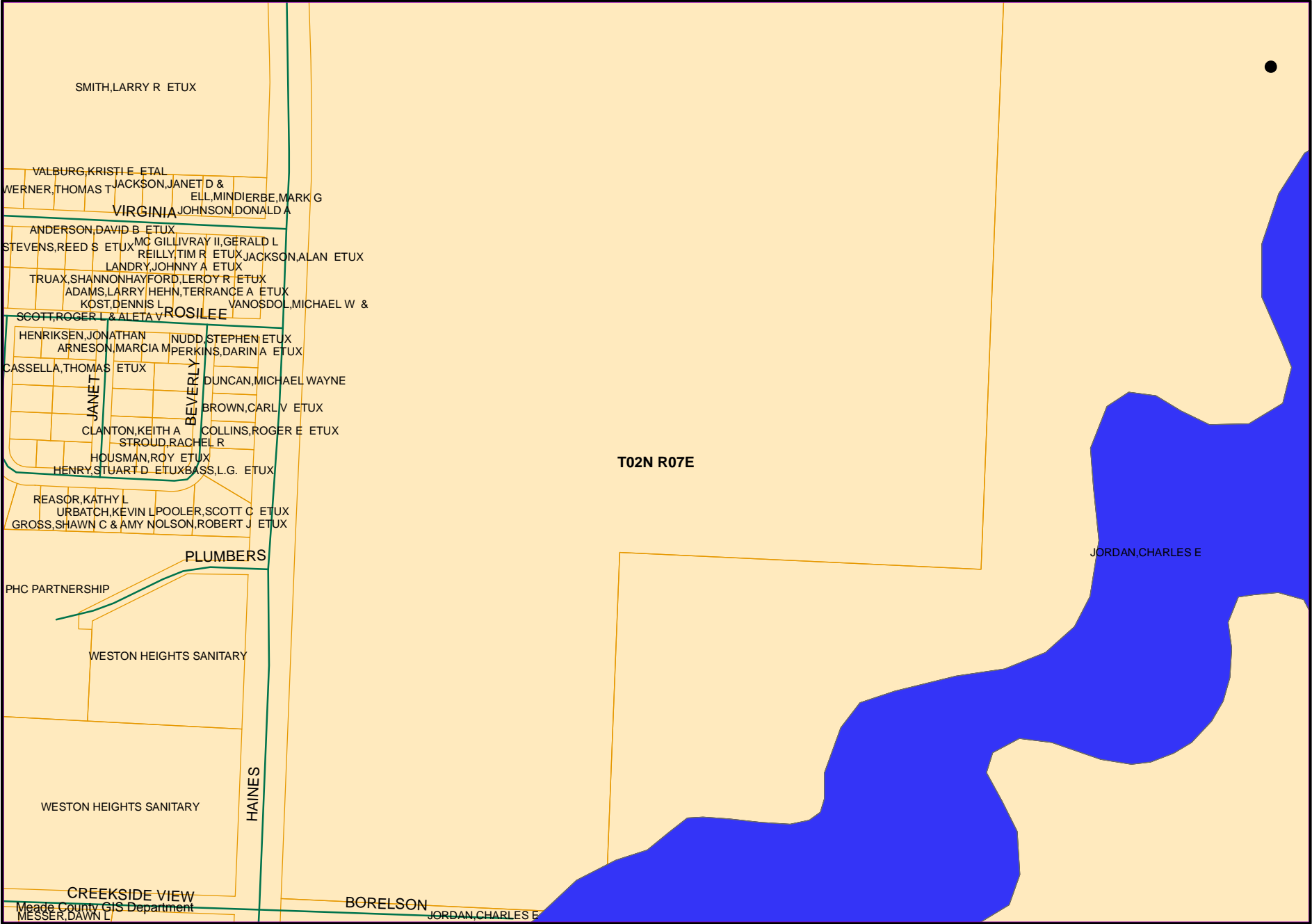
See Page 16

See Page 25

Proposed Black Hawk Area Flood Maps

See Page 7

See Page 16



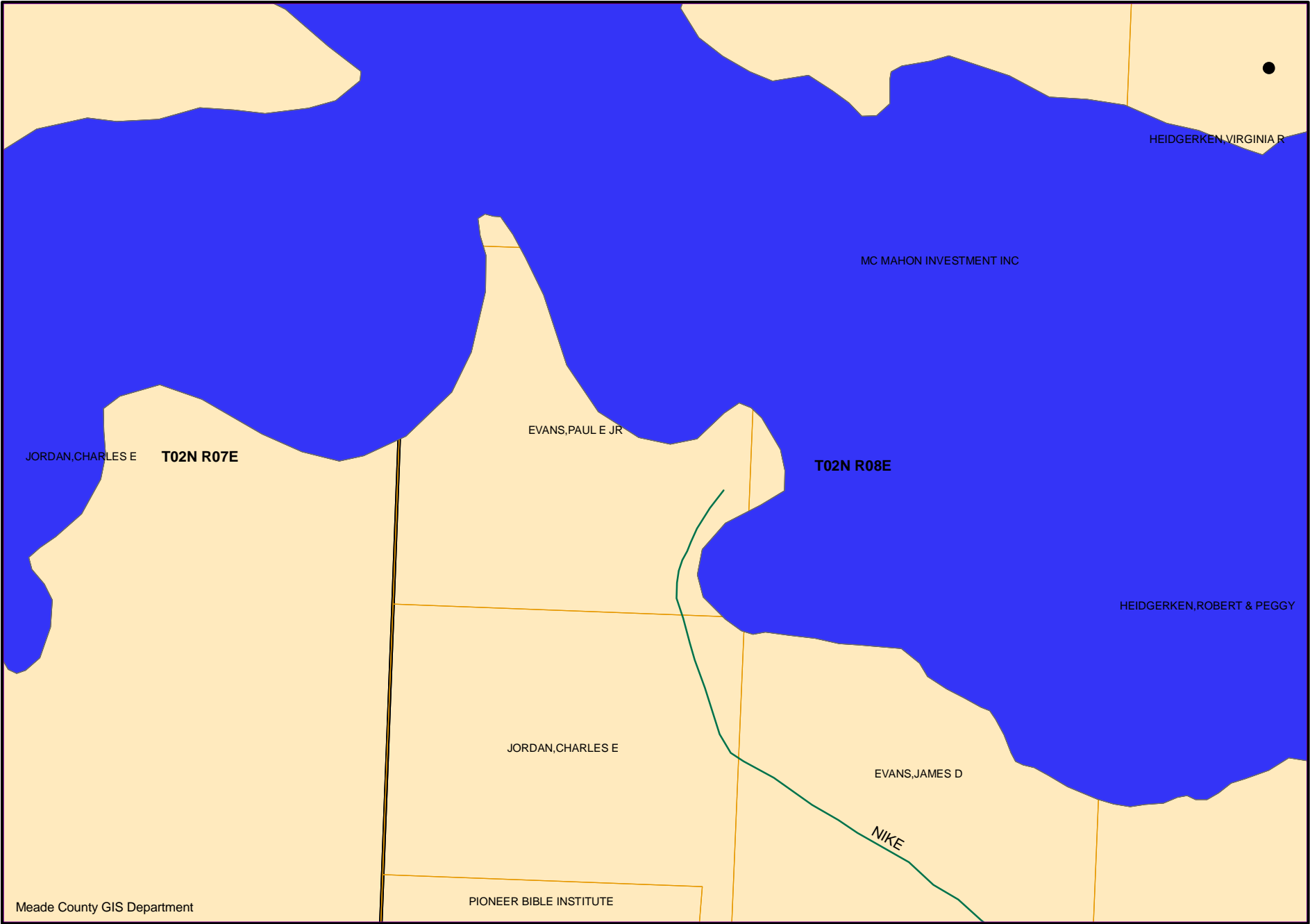
See Page 18

See Page 27

Proposed Black Hawk Area Flood Maps

See Page 8

See Page 17

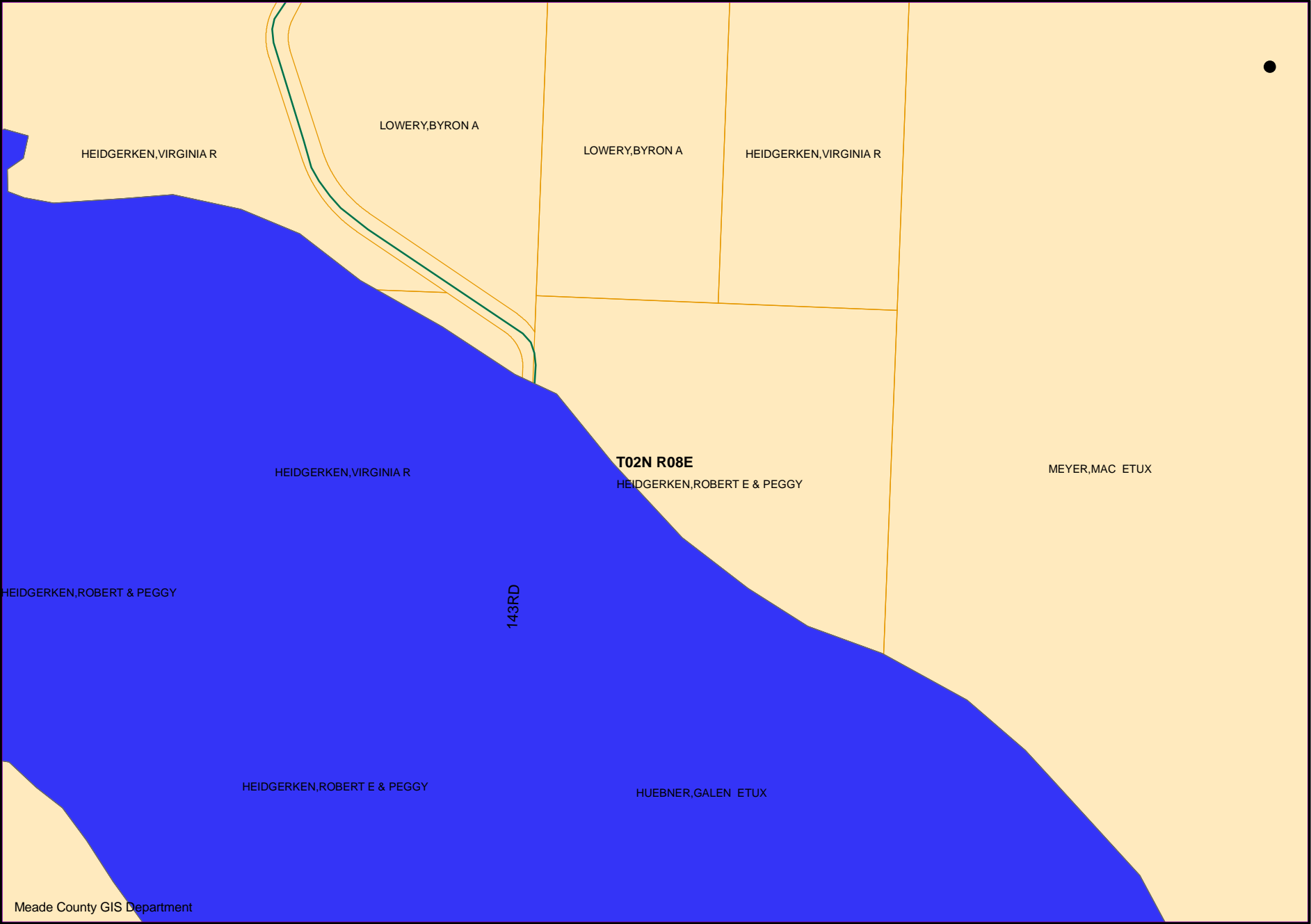


See Page 19

See Page 28

Proposed Black Hawk Area Flood Maps

See Page 9



See Page 18

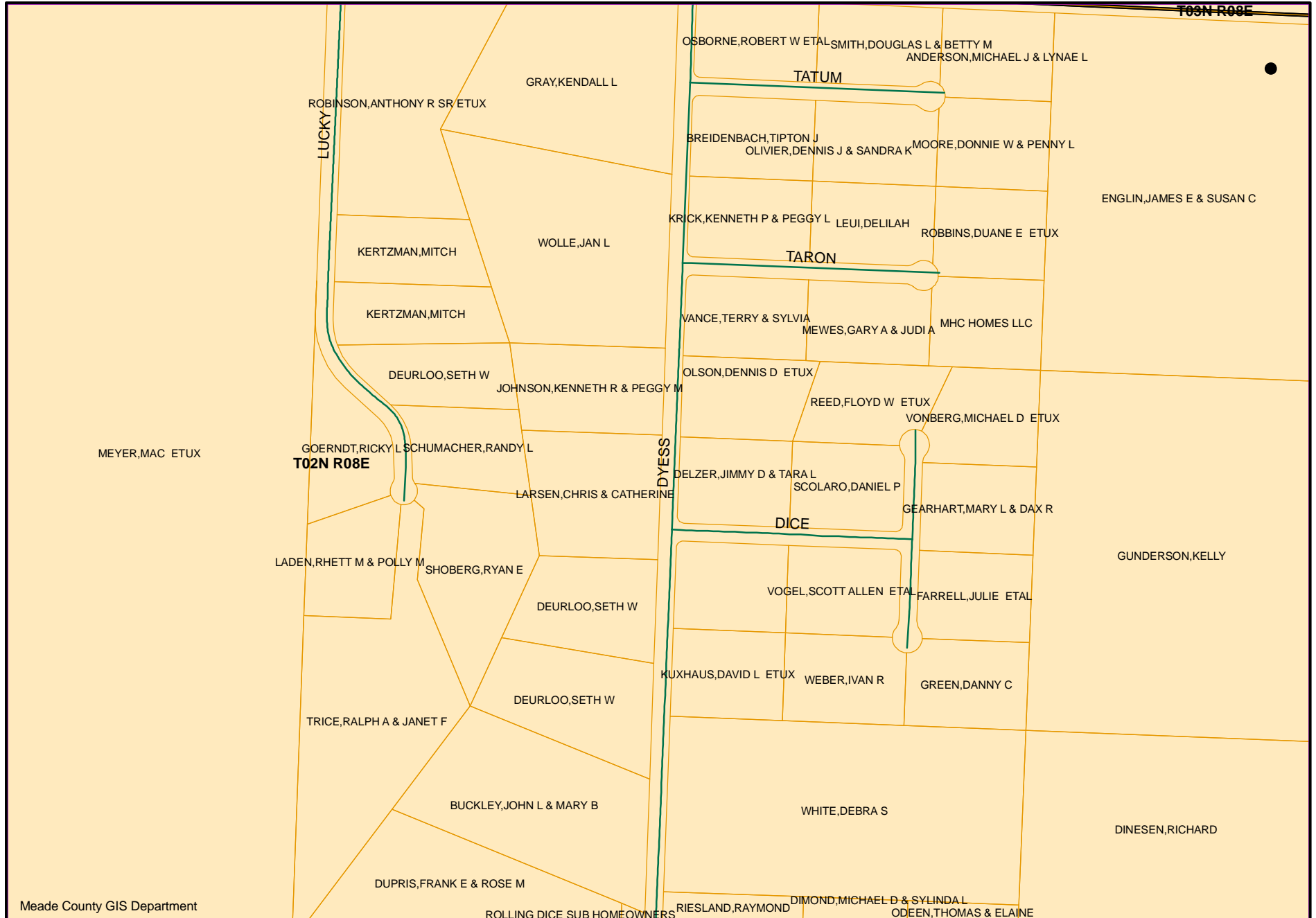
See Page 20

See Page 29

Proposed Black Hawk Area Flood Maps

See Page 10

See Page 19

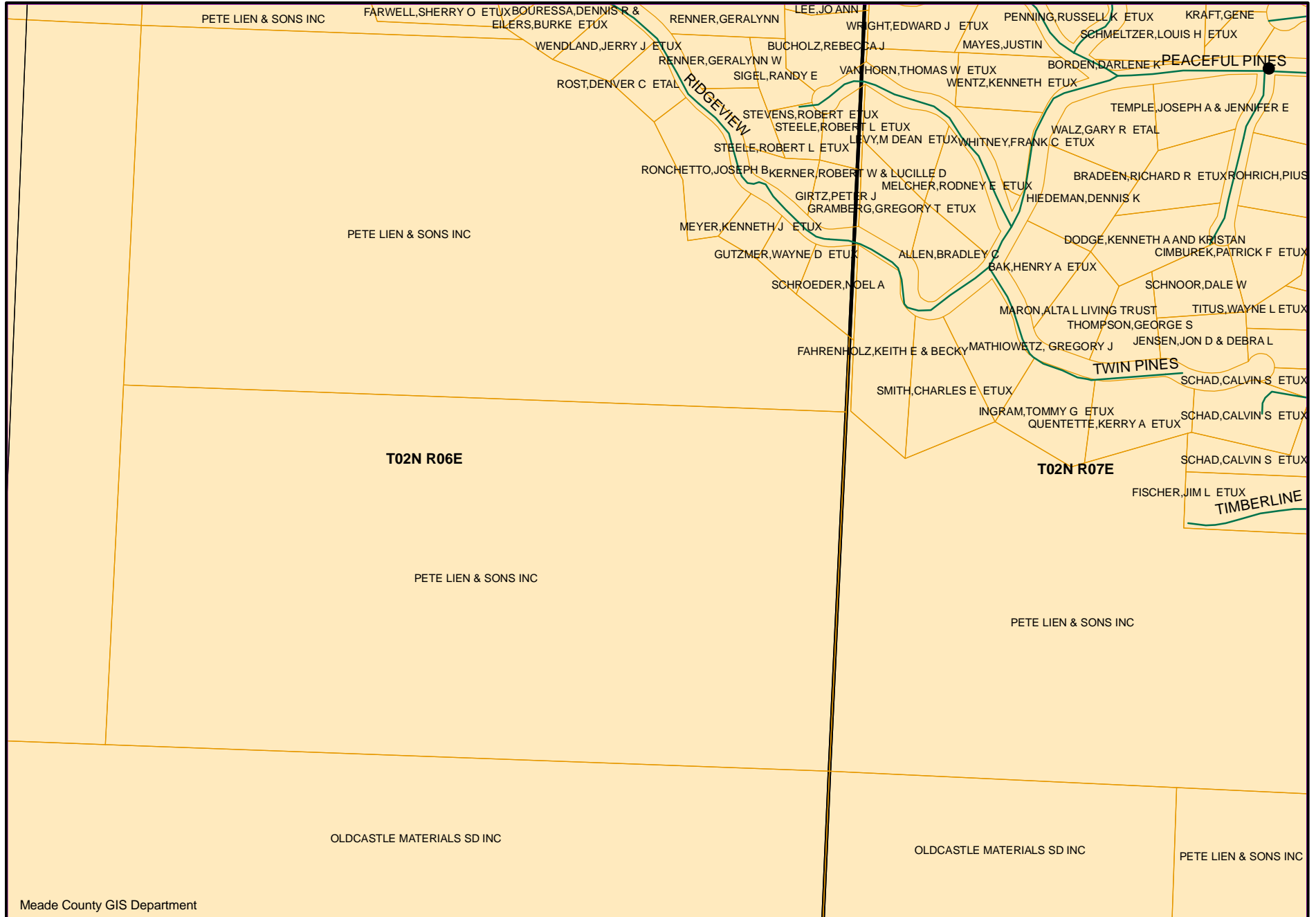


Meade County GIS Department

See Page 30

Proposed Black Hawk Area Flood Maps

See Page 11



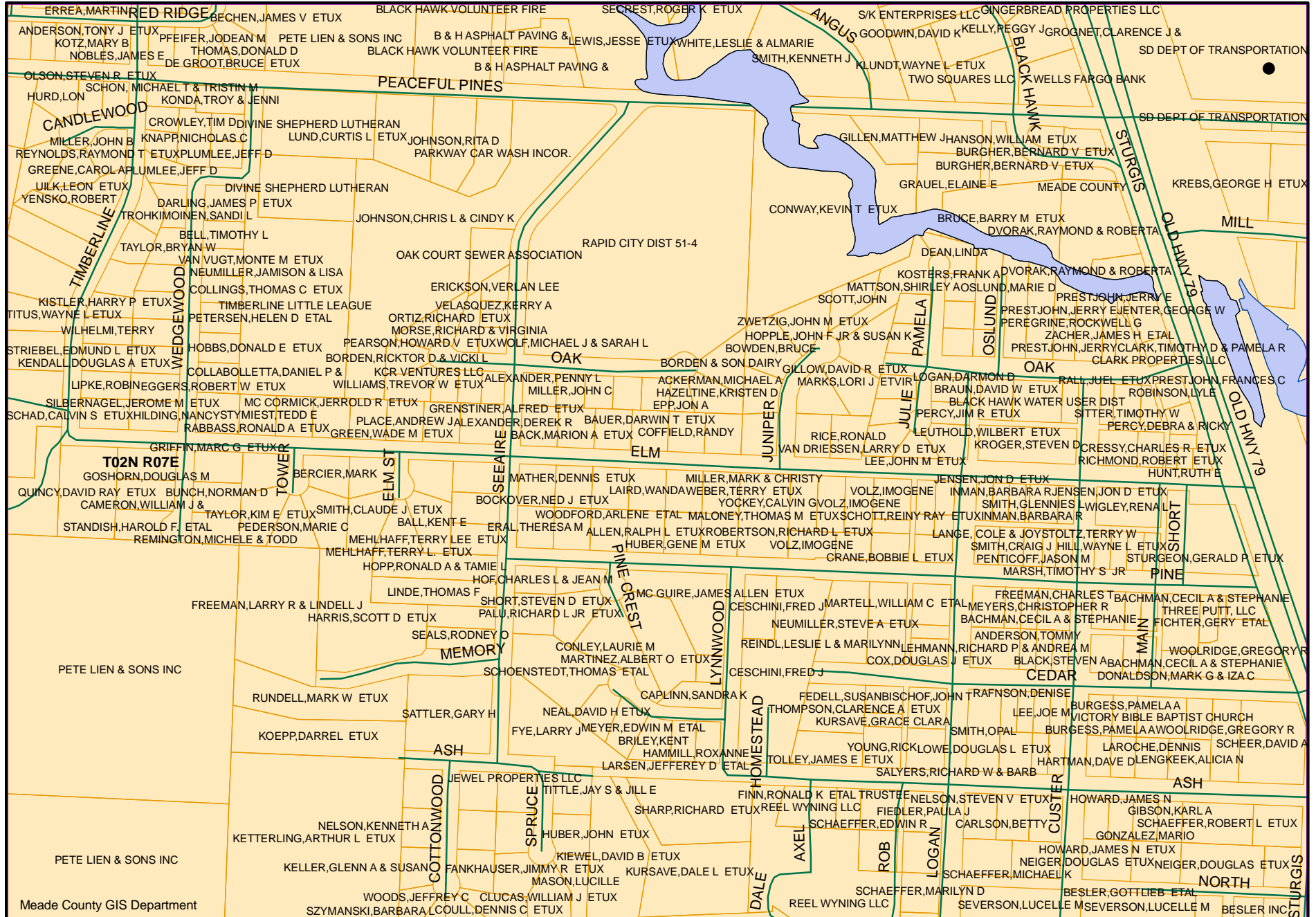
See Page 22

See Page 31

Proposed Black Hawk Area Flood Maps

See Page 12

See Page 21

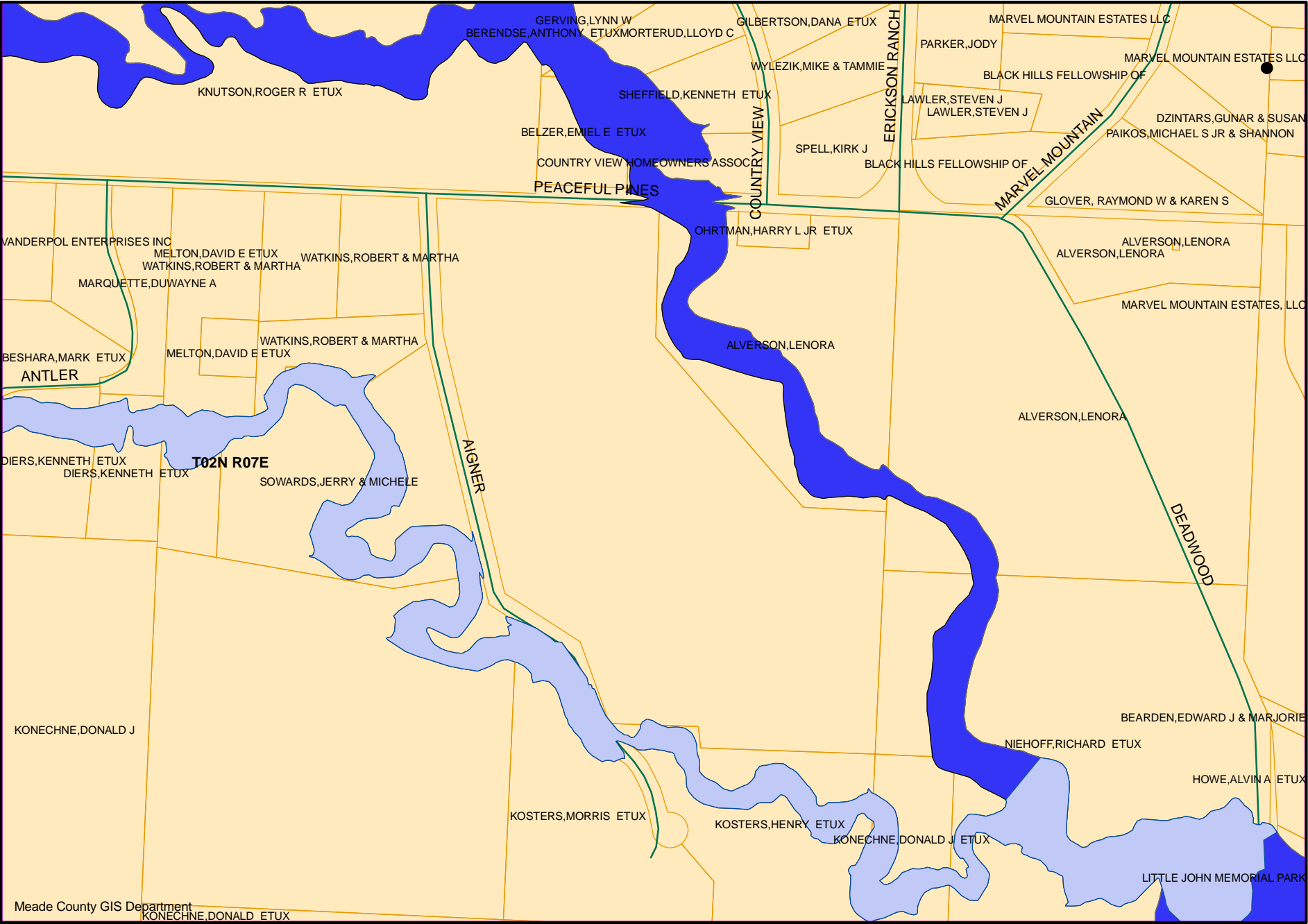


See Page 23

See Page 32

Proposed Black Hawk Area Flood Maps

See Page 14



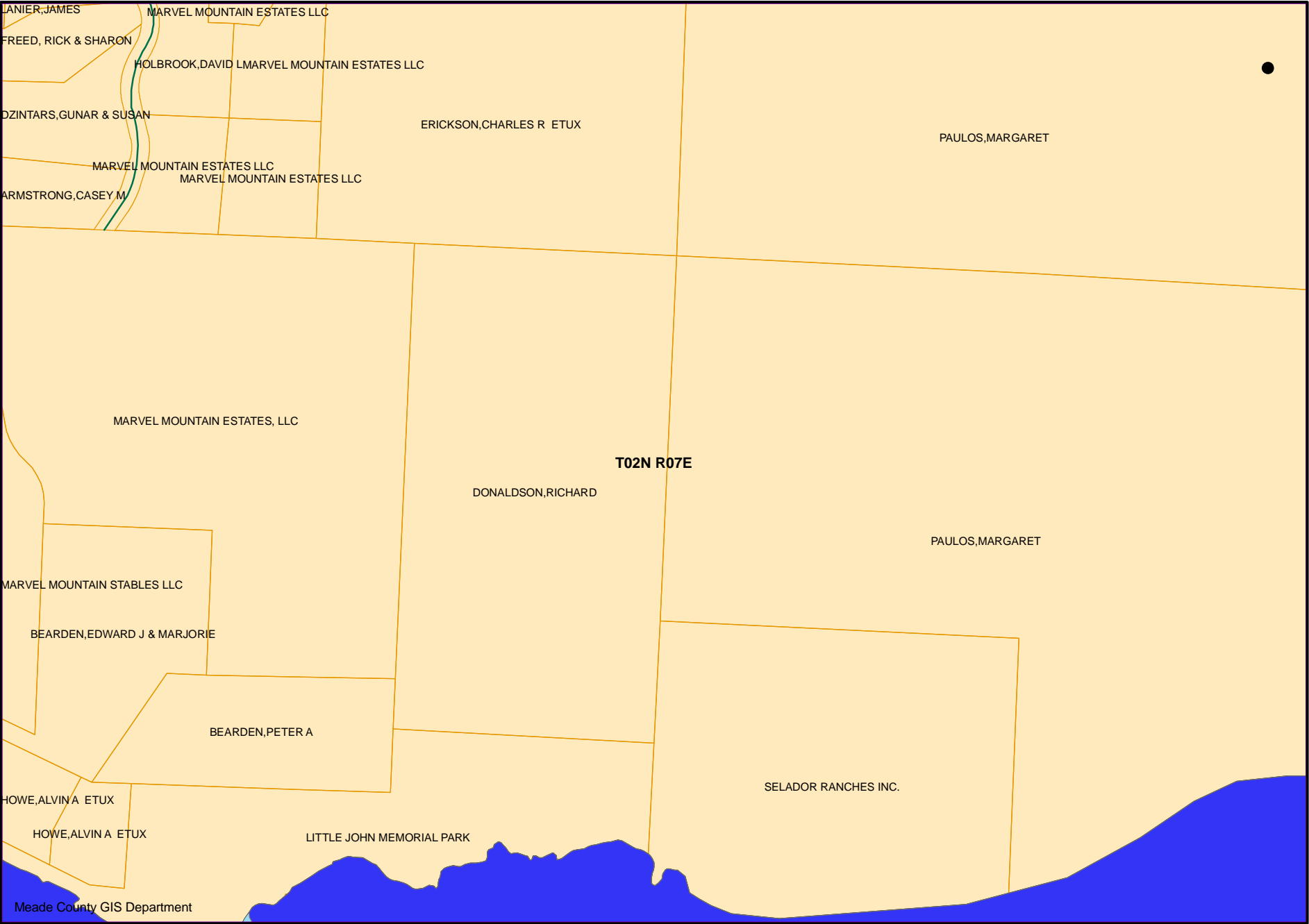
See Page 23

See Page 25

See Page 34

Proposed Black Hawk Area Flood Maps

See Page 15



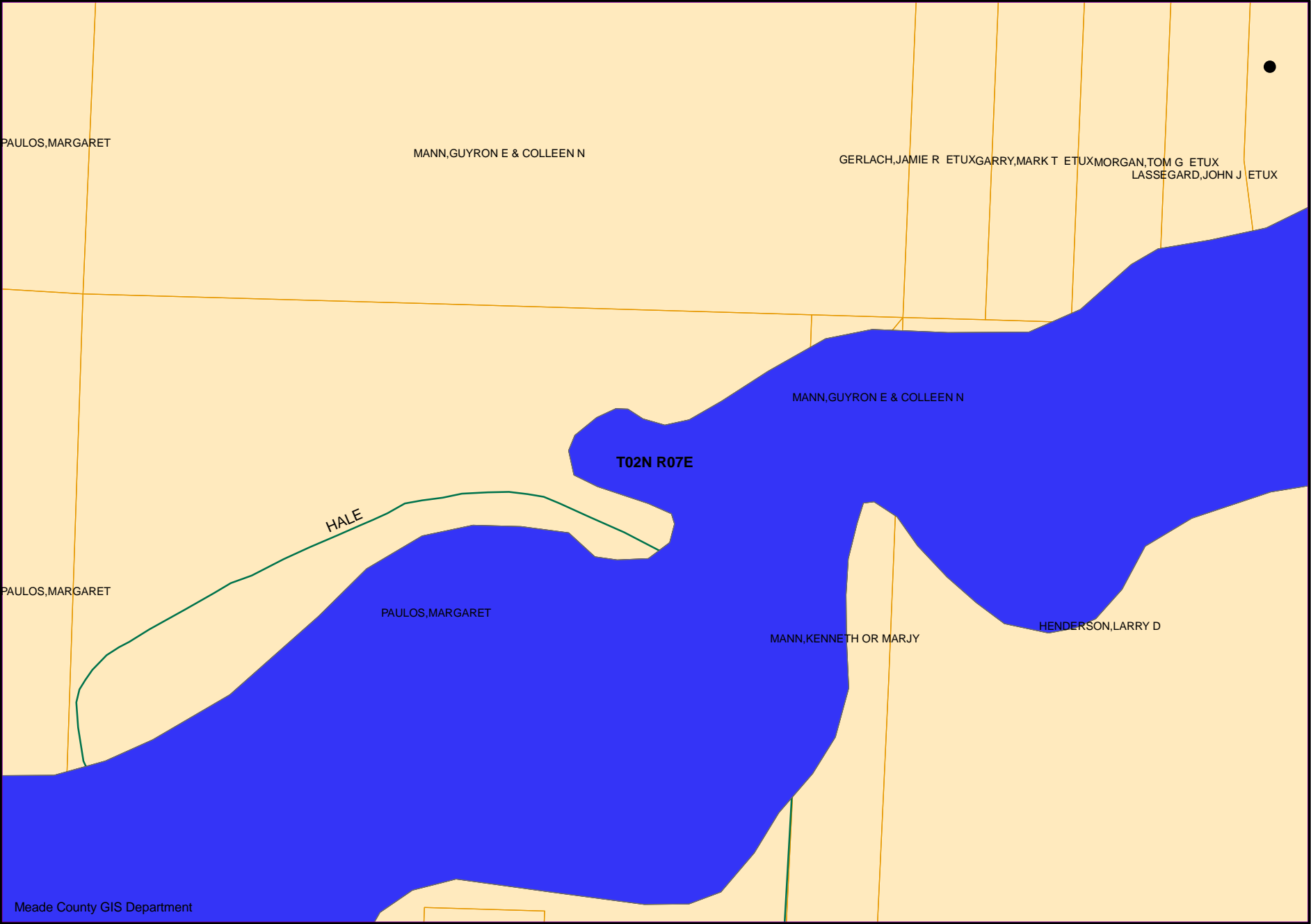
See Page 24

See Page 26

See Page 35

Proposed Black Hawk Area Flood Maps

See Page 16



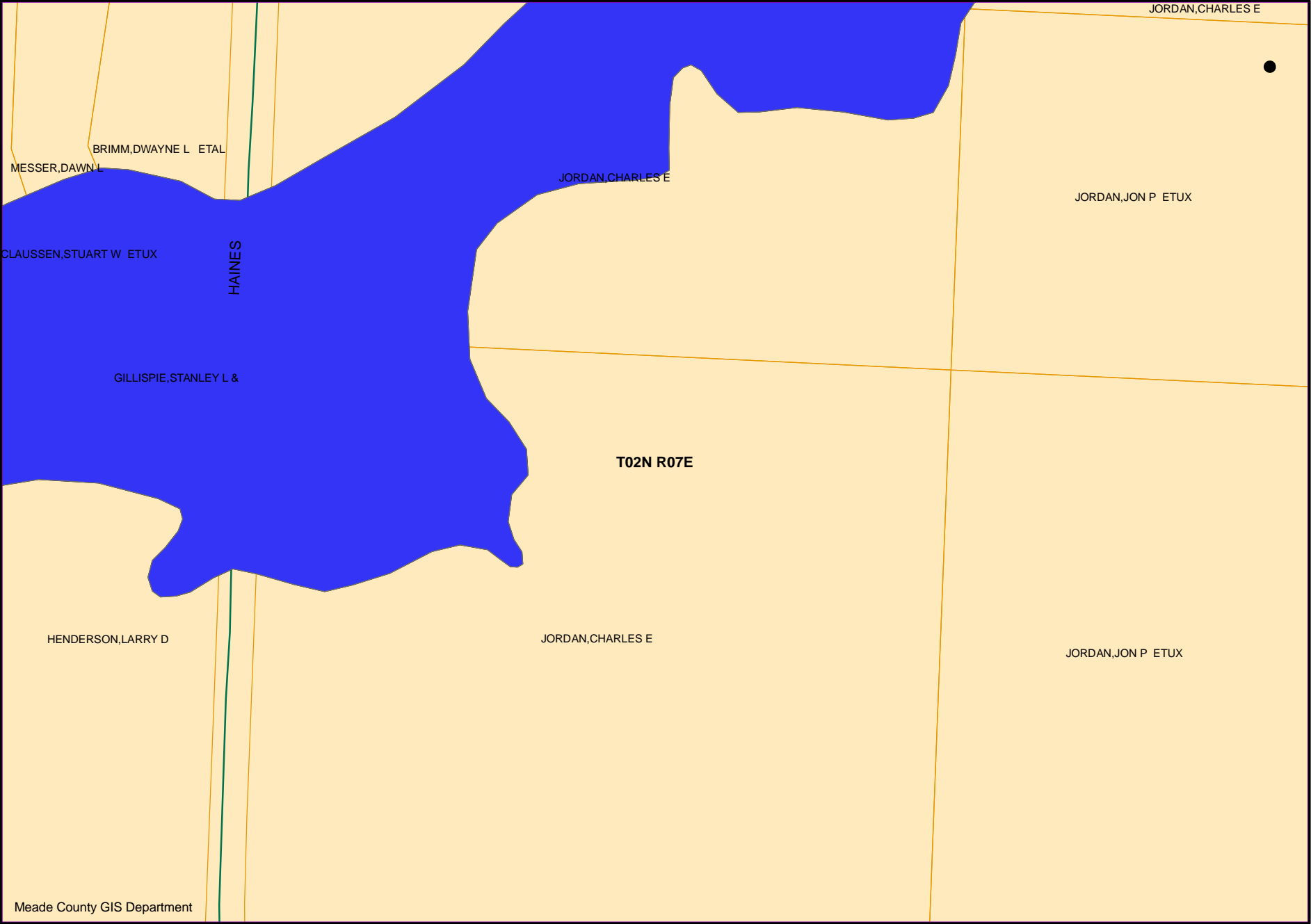
See Page 25

See Page 27

See Page 36

Proposed Black Hawk Area Flood Maps

See Page 17



See Page 26

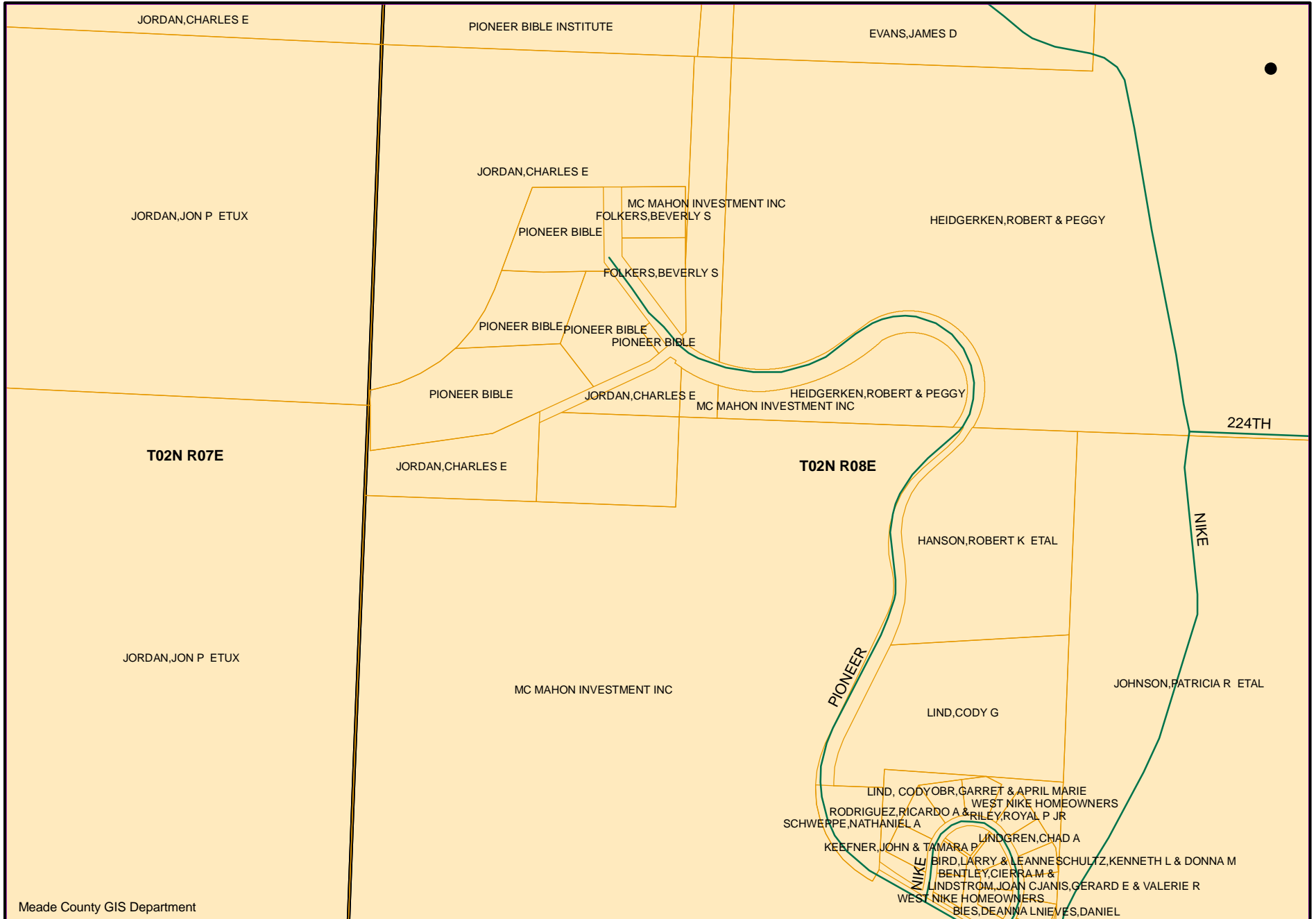
See Page 28

See Page 37

Proposed Black Hawk Area Flood Maps

See Page 18

See Page 27

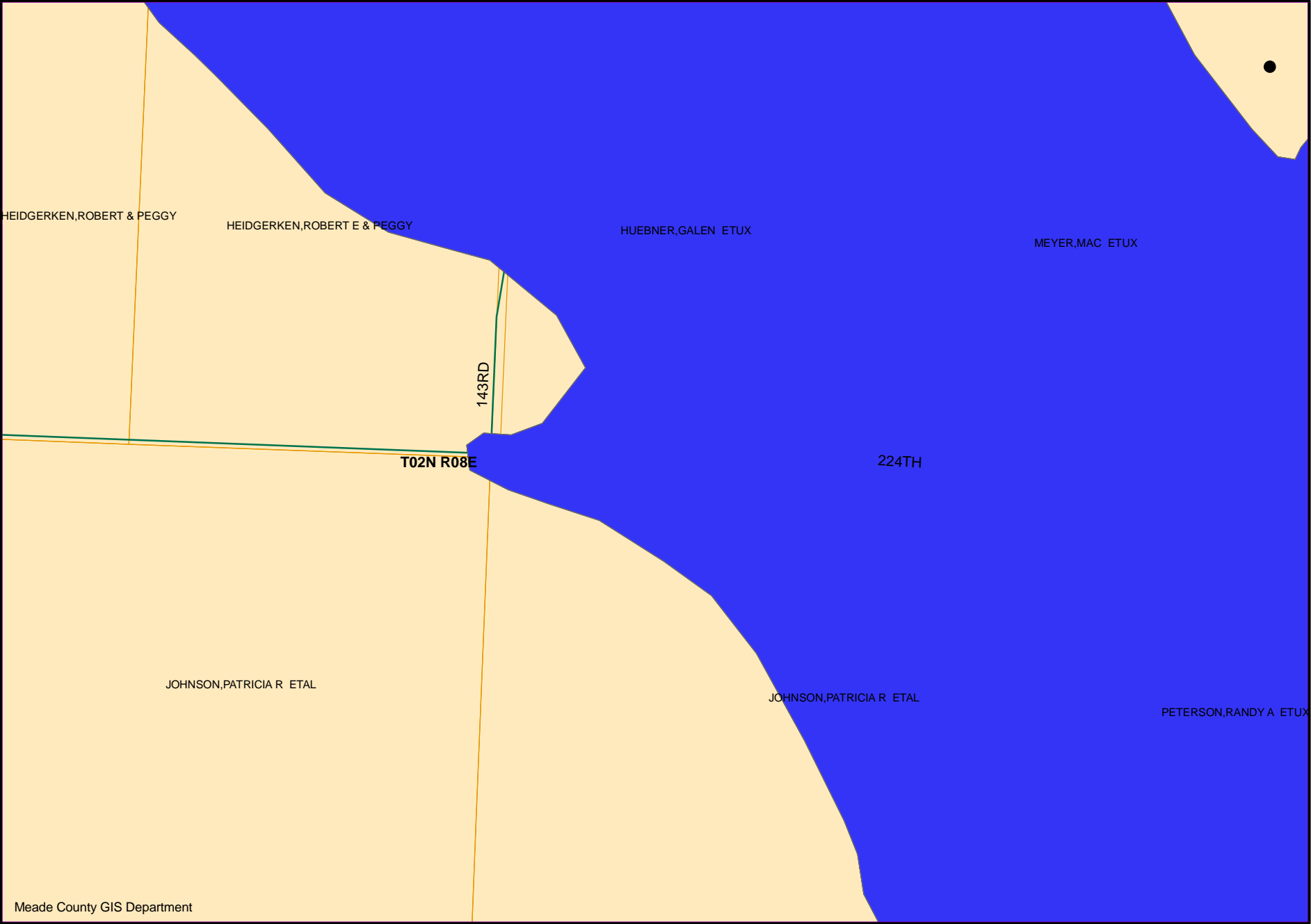


See Page 29

See Page 38

Proposed Black Hawk Area Flood Maps

See Page 19

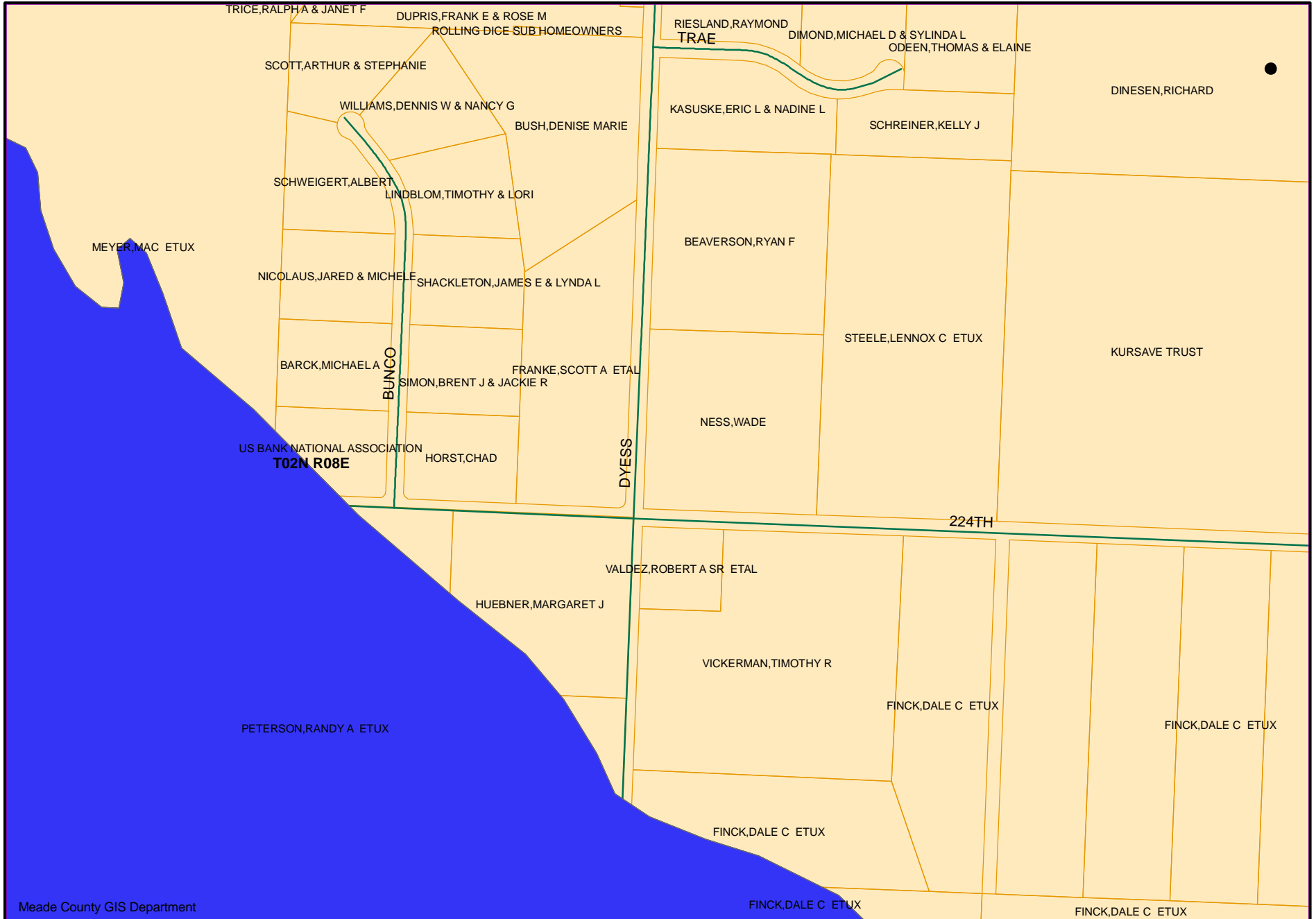


See Page 39

Proposed Black Hawk Area Flood Maps

See Page 20

See Page 29



Meade County GIS Department

See Page 40

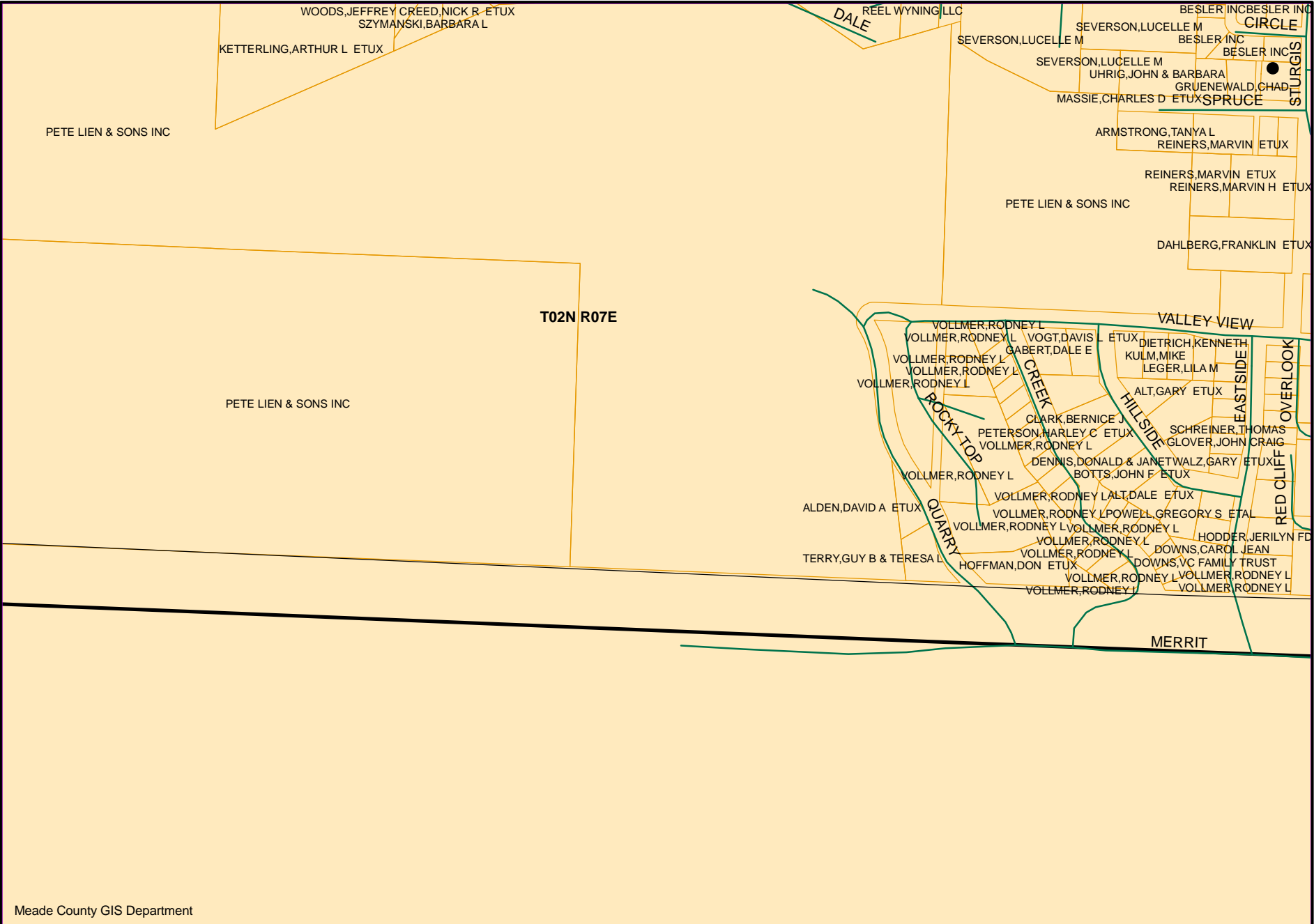
Proposed Black Hawk Area Flood Maps

See Page 21



Proposed Black Hawk Area Flood Maps

See Page 22

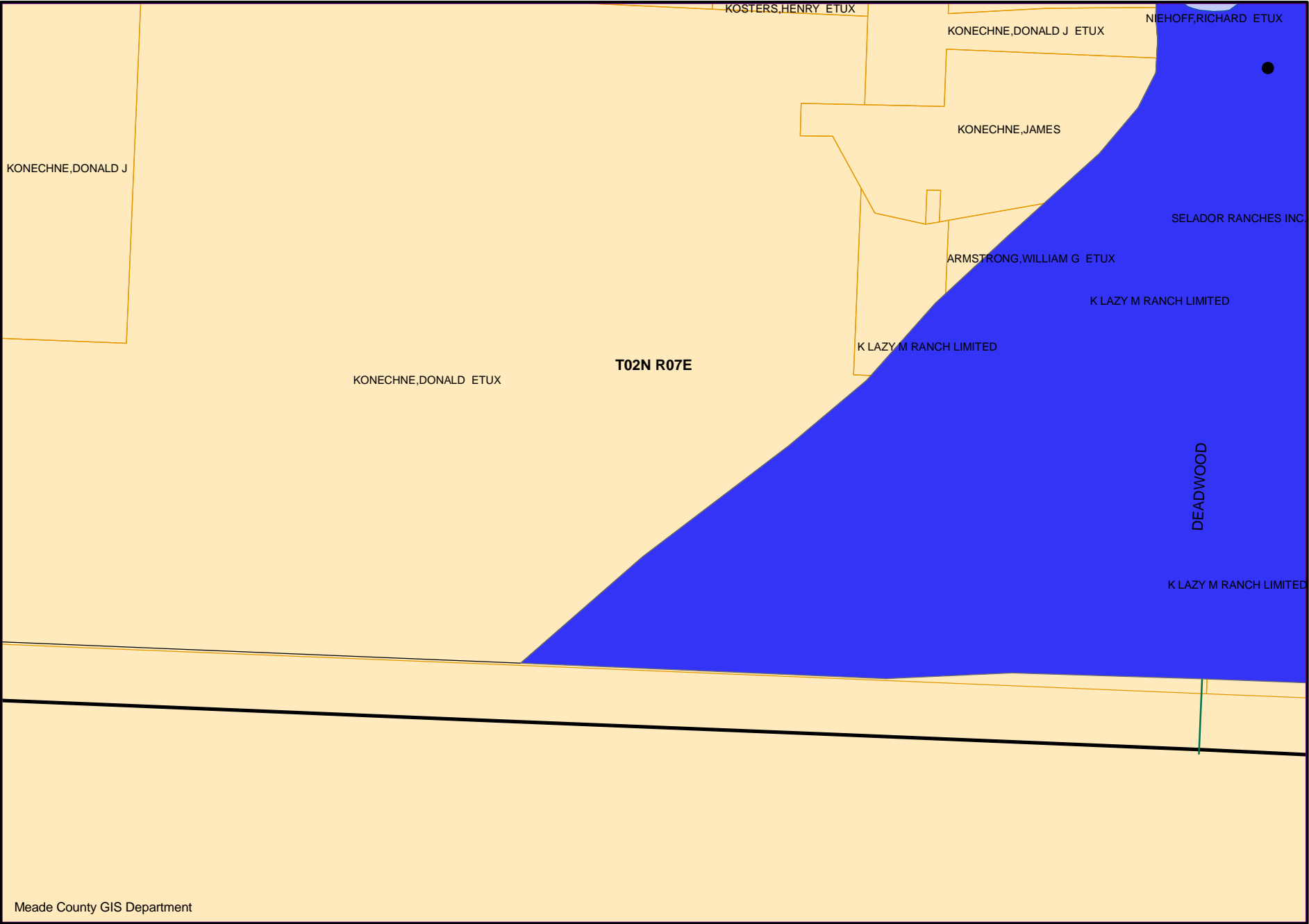


See Page 31

See Page 33

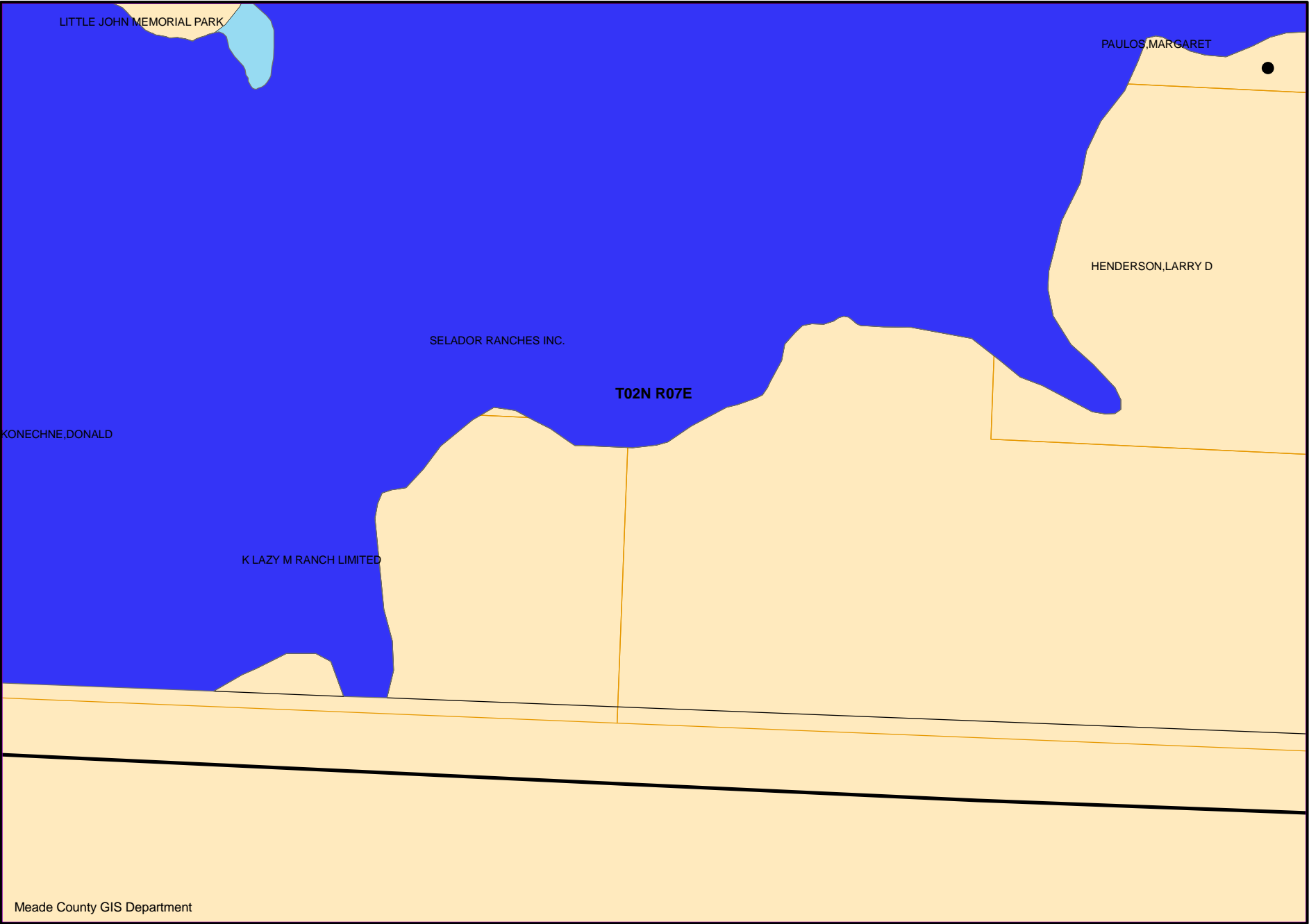
Proposed Black Hawk Area Flood Maps

See Page 24



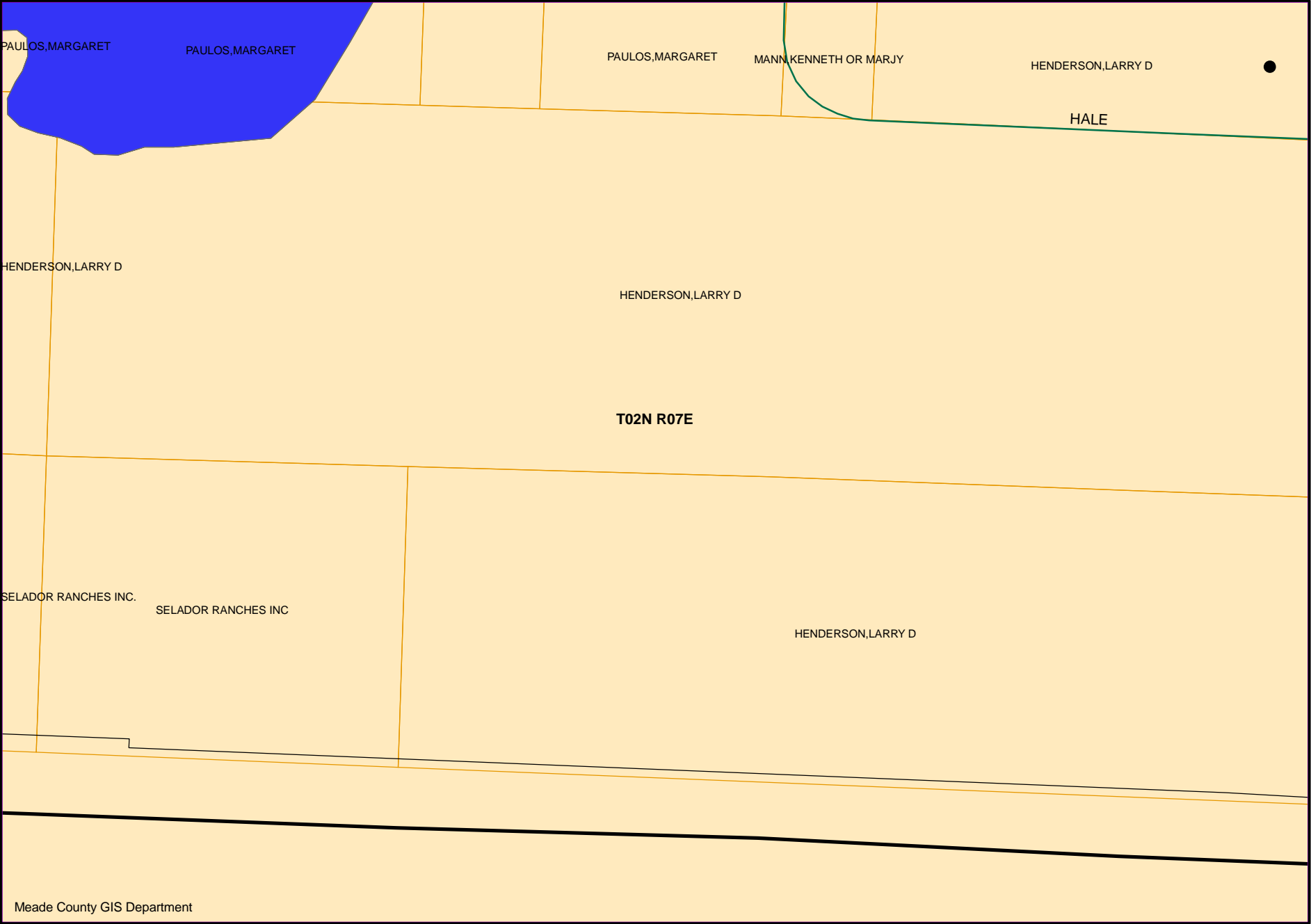
Proposed Black Hawk Area Flood Maps

See Page 25



Proposed Black Hawk Area Flood Maps

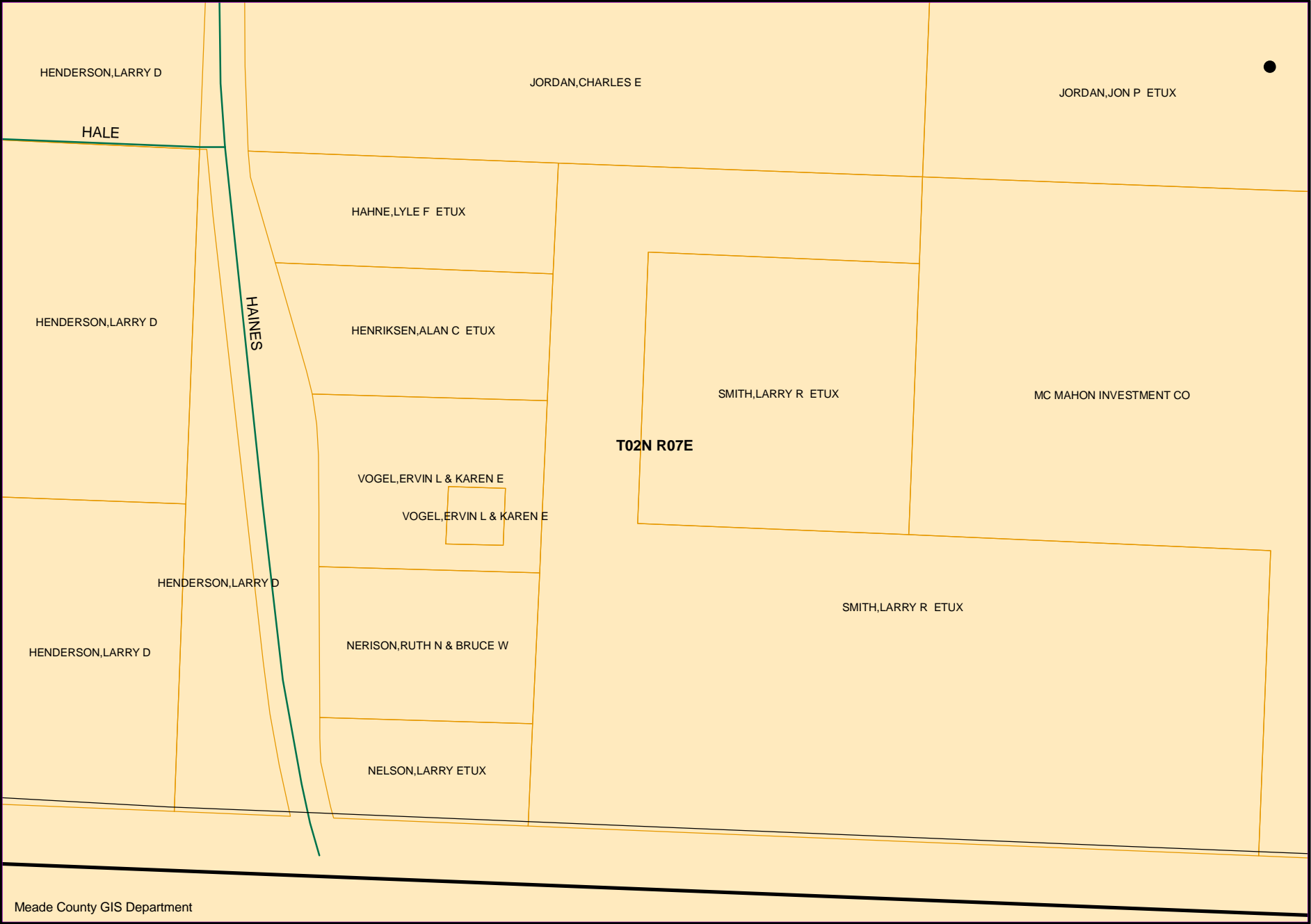
See Page 26



Proposed Black Hawk Area Flood Maps

See Page 27

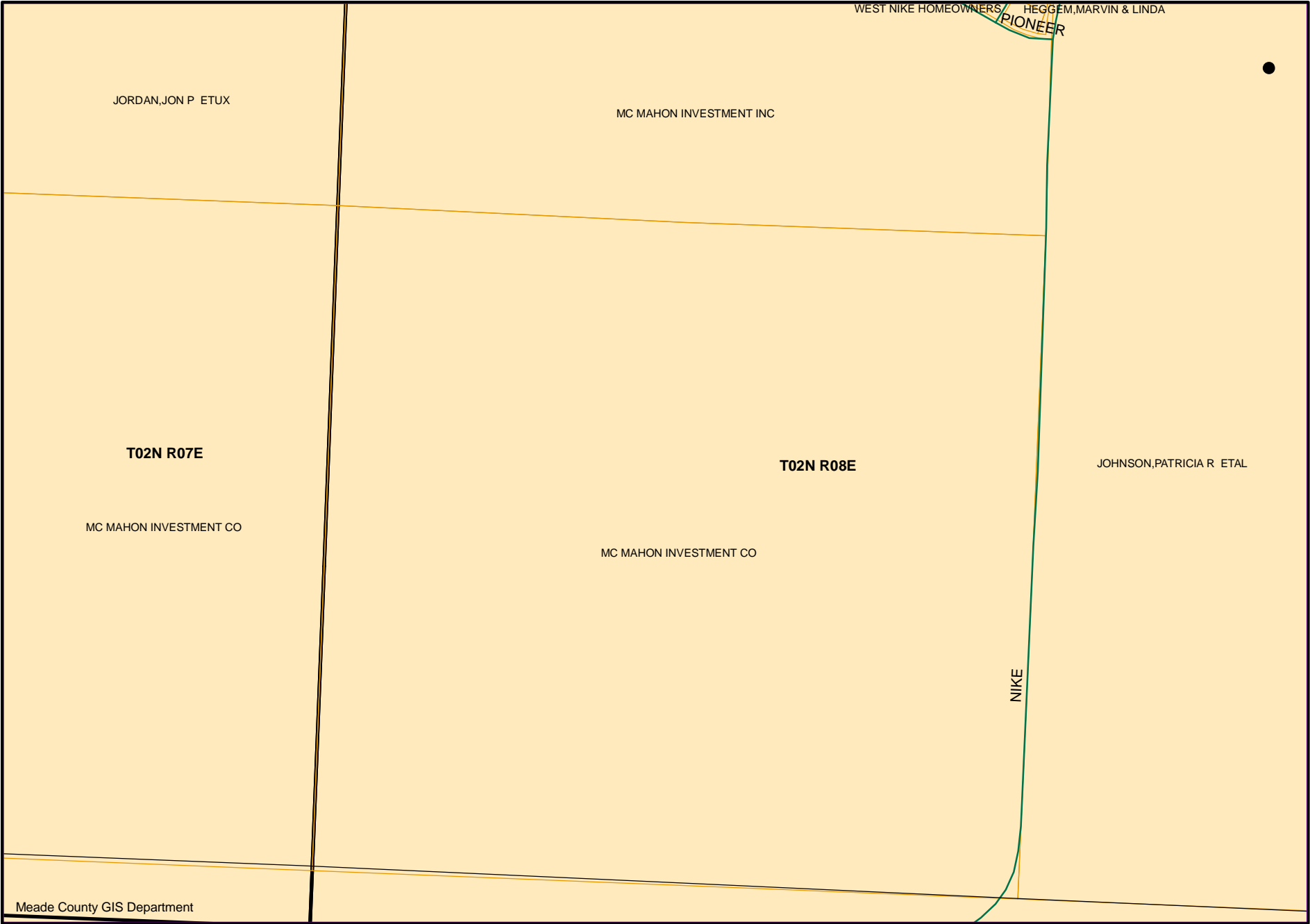
See Page 36



See Page 38

Proposed Black Hawk Area Flood Maps

See Page 28

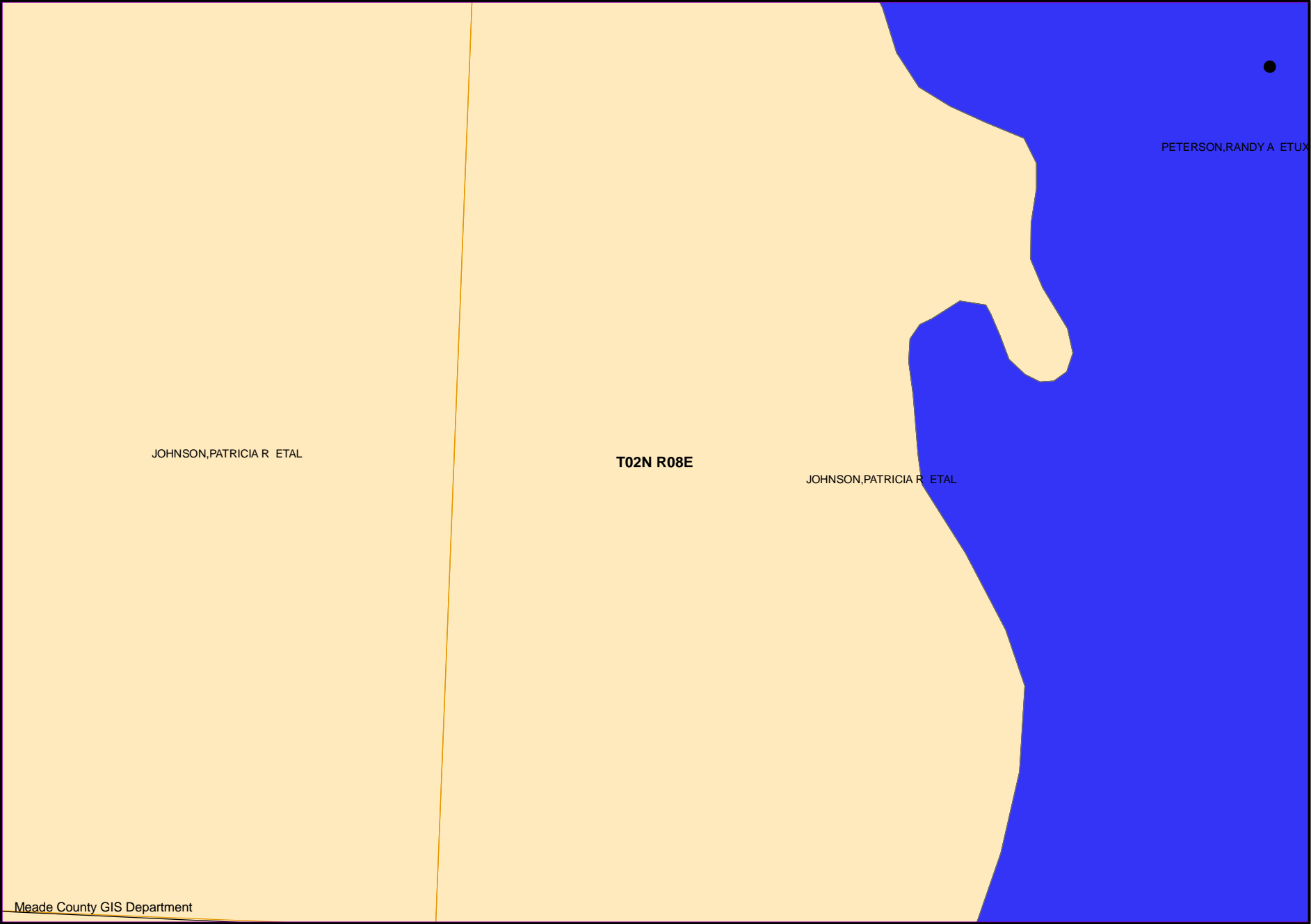


See Page 37

See Page 39

Proposed Black Hawk Area Flood Maps

See Page 29



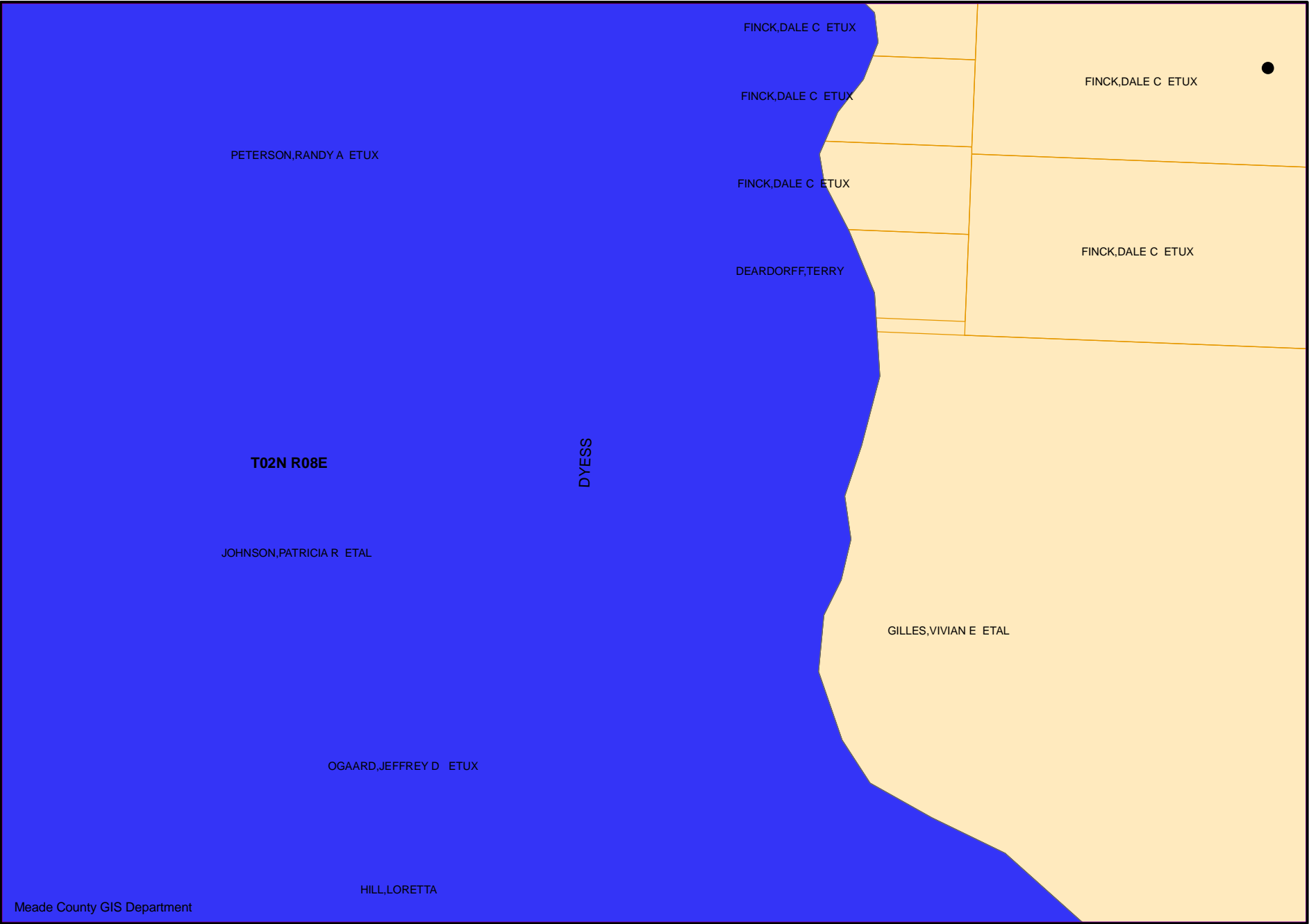
See Page 38

See Page 40

See Page 41

Proposed Black Hawk Area Flood Maps

See Page 30



See Page 39

See Page 42

Proposed Black Hawk Area Flood Maps


See Page 39



See Page 42

Proposed Black Hawk Area Flood Maps

See Page 40



See Page 41

Street Index (143RD AVE - MARVEL MOUNTAIN RD)

| FULLSTR | Page | FULLSTR | Page | FULLSTR | Page | FULLSTR | Page |
|----------------|------------|-------------------|--------|-------------------|--------------------|--------------------|-------------------|
| 143RD AVE | 9, 19, 29 | BOW TIE DRIVE | 12 | DYESS AVE | 10, 20, 30, 40, 42 | HOMESTEAD CT | 22 |
| 223RD ST | 10 | BOW TIE | 12 | | | I | |
| 224TH ST | 28, 29, 30 | BRETT ST | 23 | E | | I 90 | 2, 12, 13, 23, 33 |
| 225TH ST | 41, 42 | BUCHANAN ST | 1 | E DAISY DR | 23 | J | |
| A | | BUNCO CT | 30 | E ELM STREET | 23 | JACKIE ST | 12 |
| ACKERMAN LN | 33 | BURR CT | 12 | E ELMWOOD DR | 33 | JANET ST | 17 |
| AIGNER RD | 24 | | | EASTSIDE DR | 32 | JENNIFER ST | 16 |
| ALDREN RD | 23 | C | | ERICKSON RANCH RD | 4, 14, 24 | JULIE CT | 22 |
| ANDERSON RD | 1, 2 | CANDLEWOOD CT | 22 | EVERGREEN DR | 1 | JUNIPER CT | 22 |
| ANGUS RD | 12, 22 | CEDAR ST | 22, 23 | F | | K | |
| ANTLER DR | 23, 24 | CENTER ST | 32, 33 | FAIRWAY DR | 11, 12 | KARY LN | 16 |
| API RD | 33 | CHERYL LN | 12 | FILLMORE ST | 1 | KIMBERLY DR | 1 |
| ASH ST | 22, 23 | CIRCLE ST | 32 | | | KRISTA LN | 16 |
| ASPEN CT | 1 | CONIFER CIR | 11, 12 | G | | L | |
| AXEL RD | 22 | COTTONWOOD CT | 22 | GAYMAR LN | 1 | LOGAN ST | 22, 32 |
| B | | COUNTRY VIEW PL | 14, 24 | GLACIER CT | 23 | LUCKY LN | 10, 20 |
| BEVERLY DR | 16, 17 | CREEK DR | 32 | | | LYNNWOOD CT | 22 |
| BISON POINT RD | 9 | CREEKSIDE VIEW LN | 16, 17 | H | | LYNNWOOD DR | 22 |
| BLACK HAWK RD | 12, 22 | CUSTER ST | 22, 32 | HAAS LN | 12 | M | |
| BLUE BELL DR | 23 | | | HALE PL | 26, 36, 37 | MAIN ST | 22 |
| BLUE SPRUCE CT | 12 | D | | HARLEY LN | 23 | MAPLE CT | 1 |
| BOB LN | 12 | DAISY DR | 23 | HAYES ST | 1 | MARVEL MOUNTAIN RD | 14, 15, 24 |
| BORDEN LN | 1, 11 | DALE CIR | 22, 32 | HERITAGE DR | 1 | | |
| BORELSON PL | 17 | DANE DR | 33 | HERITAGE OAK LN | 1 | | |
| | | DEADWOOD AVE N | 24, 34 | HILLSIDE DR | 32 | | |
| | | DIAMOND T CIR | 1 | | | | |
| | | DICE CT | 20 | | | | |

Street Index (MARVEL MOUNTAIN RIDGE RD - WILLOW ST)

| FULLSTR | Page | FULLSTR | Page | FULLSTR | Page | FULLSTR | Page |
|--------------------------|-------------------|-------------------|--------------------|----------------|--------------------------|----------------|------------|
| MARVEL MOUNTAIN RIDGE RD | 15, 25 | P | | RIDGEVIEW DR | 11, 21 | TRAE CT | 30 |
| MEADOW DR | 33 | PALMER LN | 13, 23 | ROB RD | 22, 32 | TWIN PINES LN | 21, 22 |
| MEADOW ROSE LN | 23, 33 | PAMELA CT | 22 | ROCKY TOP DR | 32 | V | |
| MEMORY LN | 22 | PEACEFUL PINES CT | 21 | ROSILEE LN | 16, 17 | VALLEY VIEW DR | 32, 33 |
| MERRIT RD | 32, 33 | PEACEFUL PINES RD | 11, 21, 22, 23, 24 | S | | VIRGINIA LN | 16, 17 |
| MILL RD | 22, 23 | PENGRA LN | 23 | S DICE CT | 20 | W | |
| MOUNTAIN MEADOW RD | 12, 22 | PIERCE ST | 1 | SARATOGA DR | 33 | W ELM ST CT | 22 |
| N | | PINE CREST CT | 22 | SEEAIRE ST | 22 | W ELM ST | 22 |
| N DICE CT | 20 | PINE ST | 22 | SHORT ST | 22 | W ELMWOOD DR | 23, 33 |
| N HAINES AVE | 7, 17, 27, 37 | PINE VALLEY RD | 2 | SOUTH ST | 33 | W NIKE LOOP | 28, 38 |
| NORMAN AVE | 2, 12, 13, 23 | PIONEER TRL N | 28, 38 | SPRUCE CT | 22 | W NIKE RD | 18, 28, 38 |
| NORTH ST | 22 | PLUMBERS DR | 17 | SPRUCE ST | 32 | WEDGEWOOD CT | 22 |
| NORTHDAL E DR | 33 | PONDEROSA DR | 1 | STURGIS RD | 1, 2, 12, 22, 23, 32, 33 | WEDGEWOOD DR | 22 |
| O | | PRAIRIE VIOLET LN | 23 | SUNRISE LN | 23 | WILLOW ST | 1 |
| OAK CT | 22 | PUMPHOUSE CT | 32 | SUNSET DR | 21, 22 | | |
| OAK ST | 22 | Q | | SUSAN ST | 16 | | |
| OLD HWY 79 | 2, 12, 22, 23, 33 | QUARRY RD | 32 | SUTTON DR | 23 | | |
| ORCHID CT | 23 | R | | T | | | |
| ORCHID LN | 23 | RAINIER CT | 23 | TARON CT | 20 | | |
| OSLUND ST | 22 | RATH LN | 1 | TATUM CT | 20 | | |
| OVERLOOK LN | 32, 33 | RED CLIFF CT | 33 | THREE FLAGS LN | 2 | | |
| P | | RED CLIFF LN | 32, 33 | TIMBERLINE CT | 11, 21 | | |
| | | RED RIDGE DR | 12, 22 | TIMBERLINE RD | 12, 21, 22 | | |
| | | RIDGEVIEW CT | 21 | TOWER CT | 22 | | |