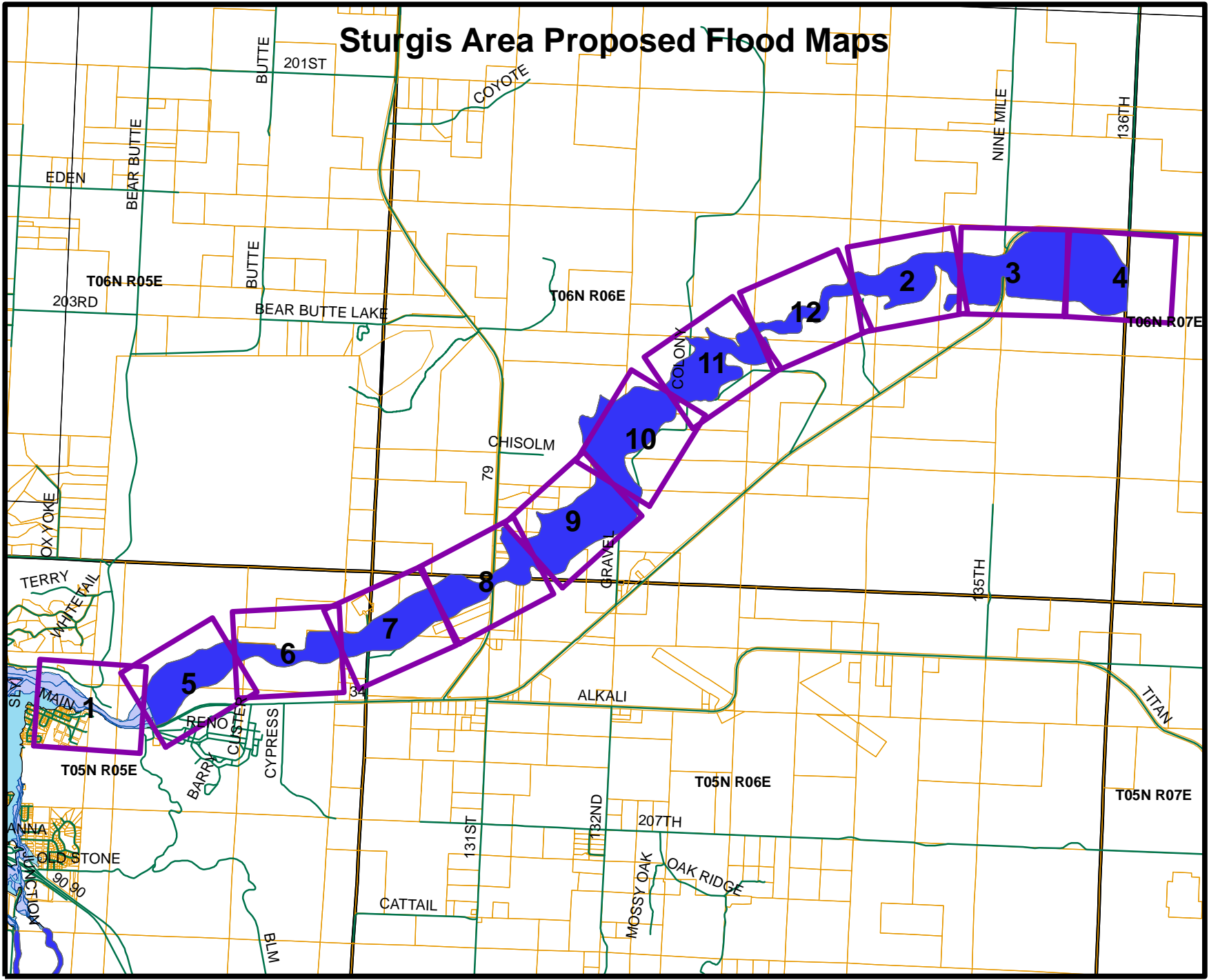
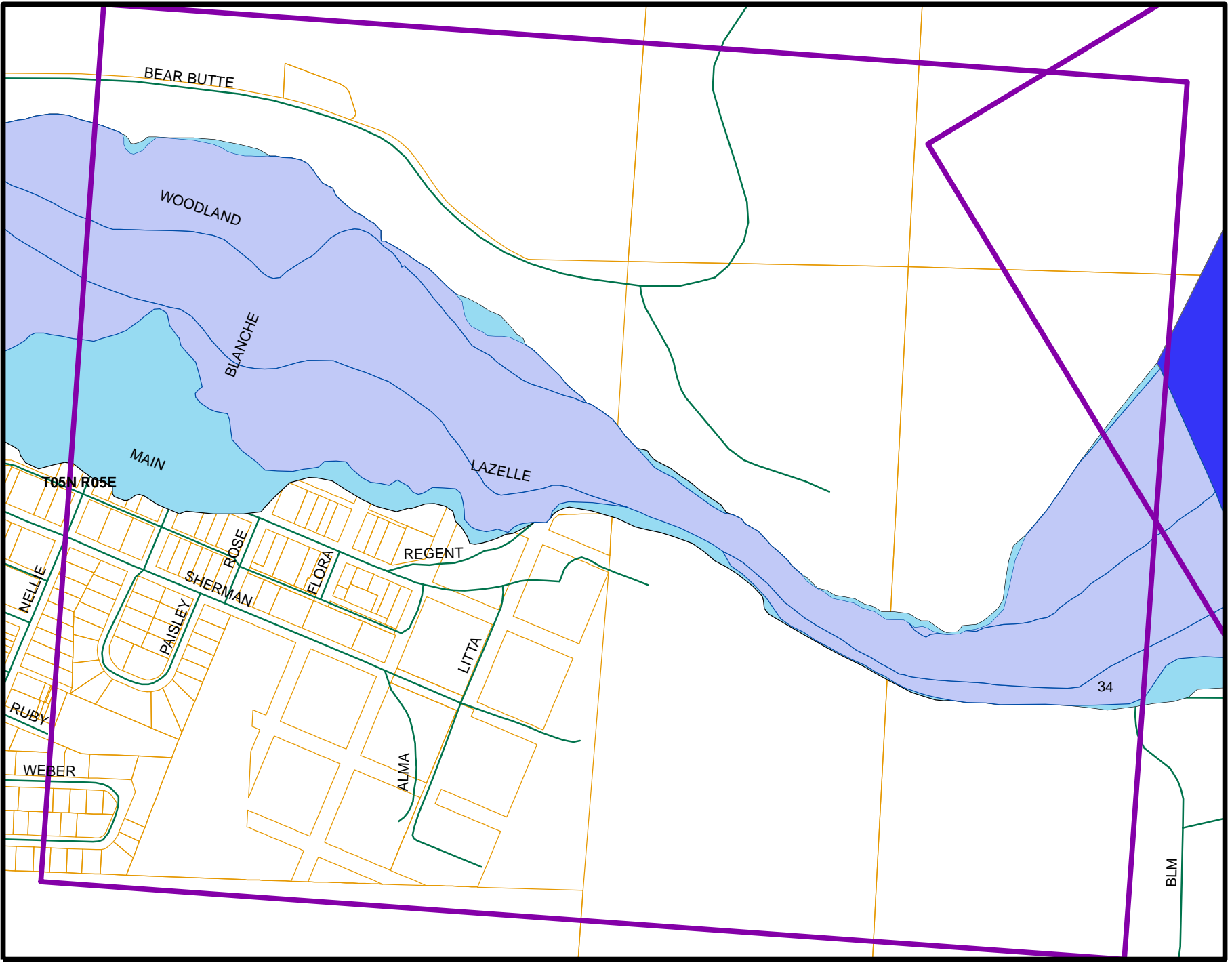
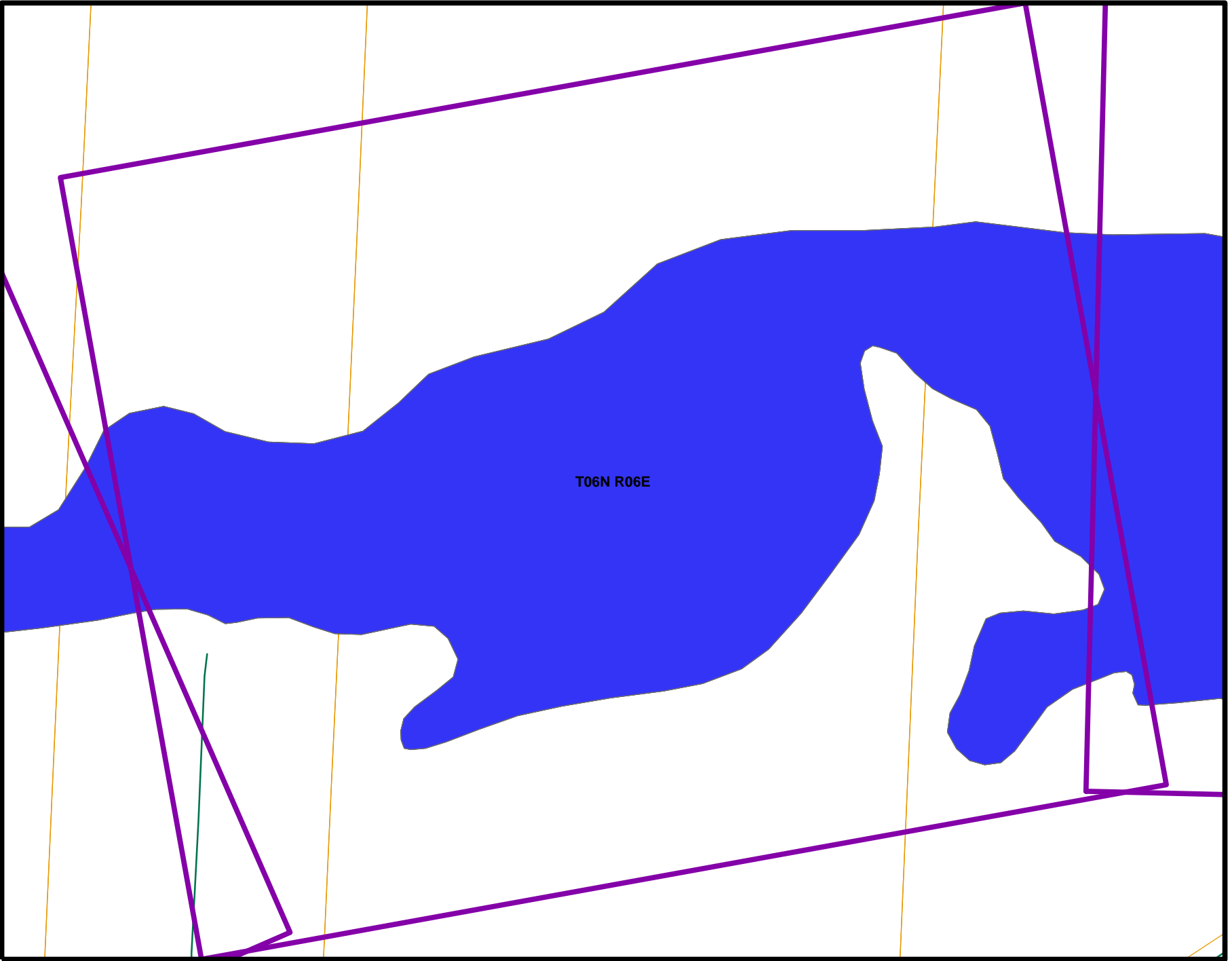


Sturgis Area Proposed Flood Maps





See Page 5



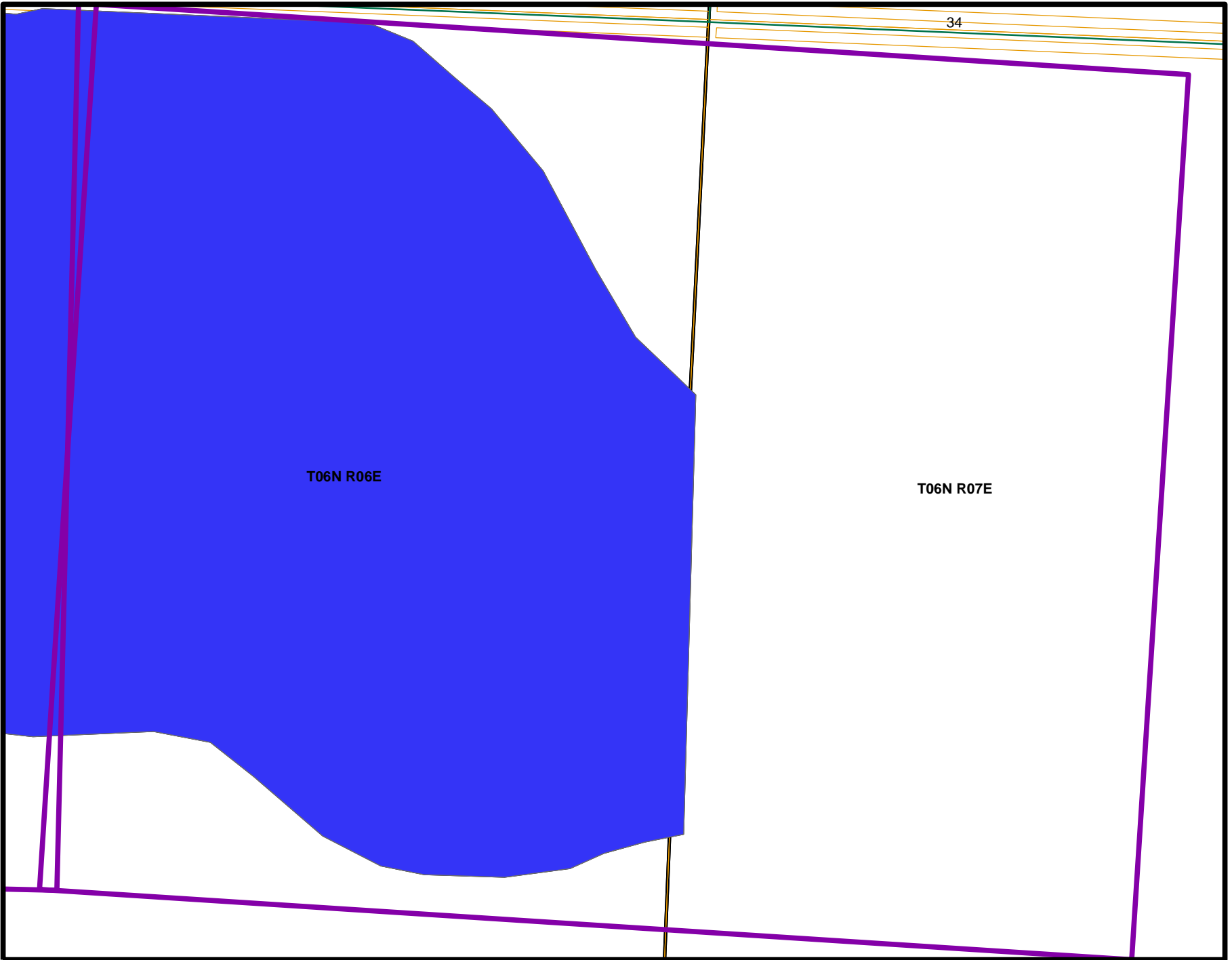
See Page 3

See Page 2

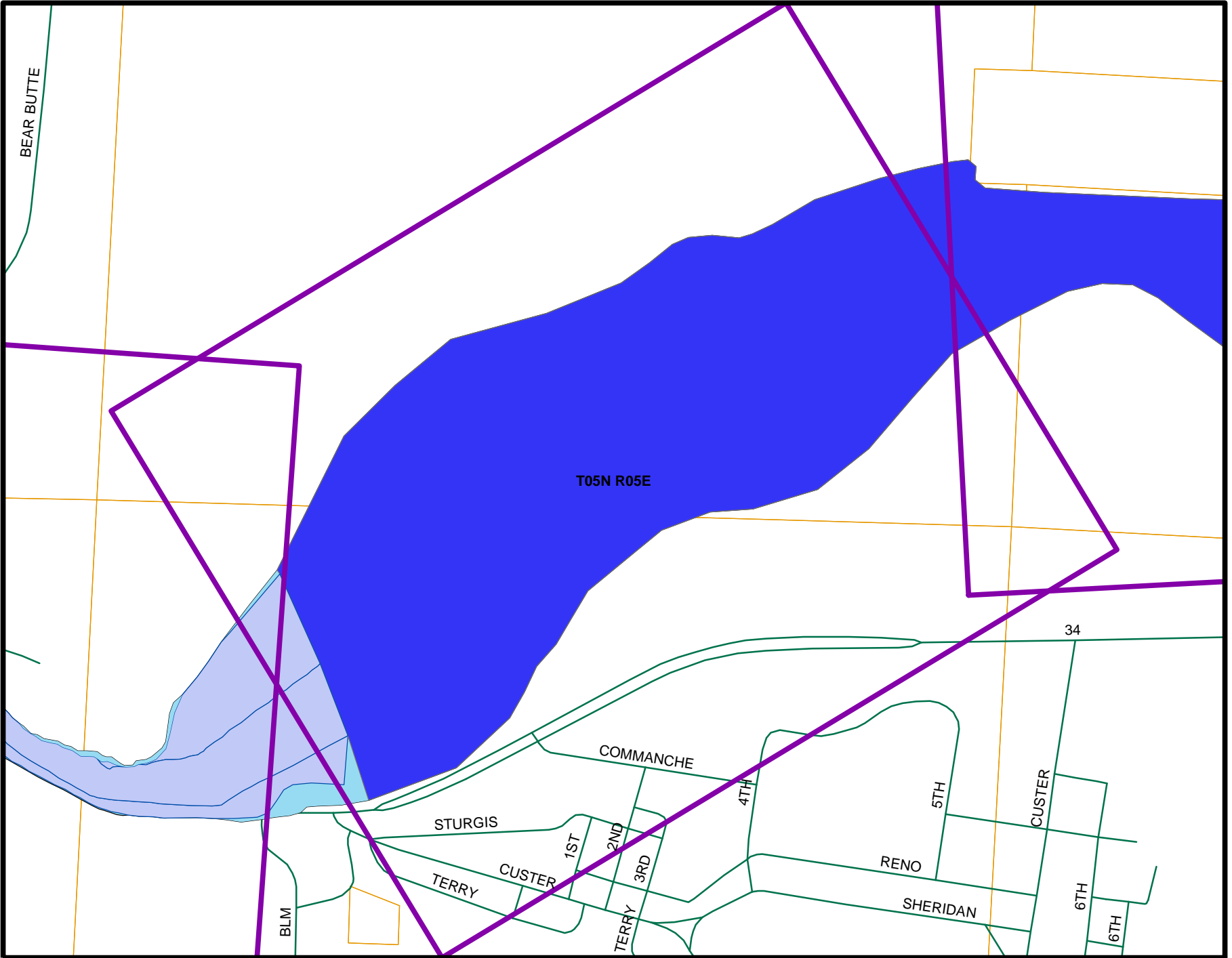


See Page 4

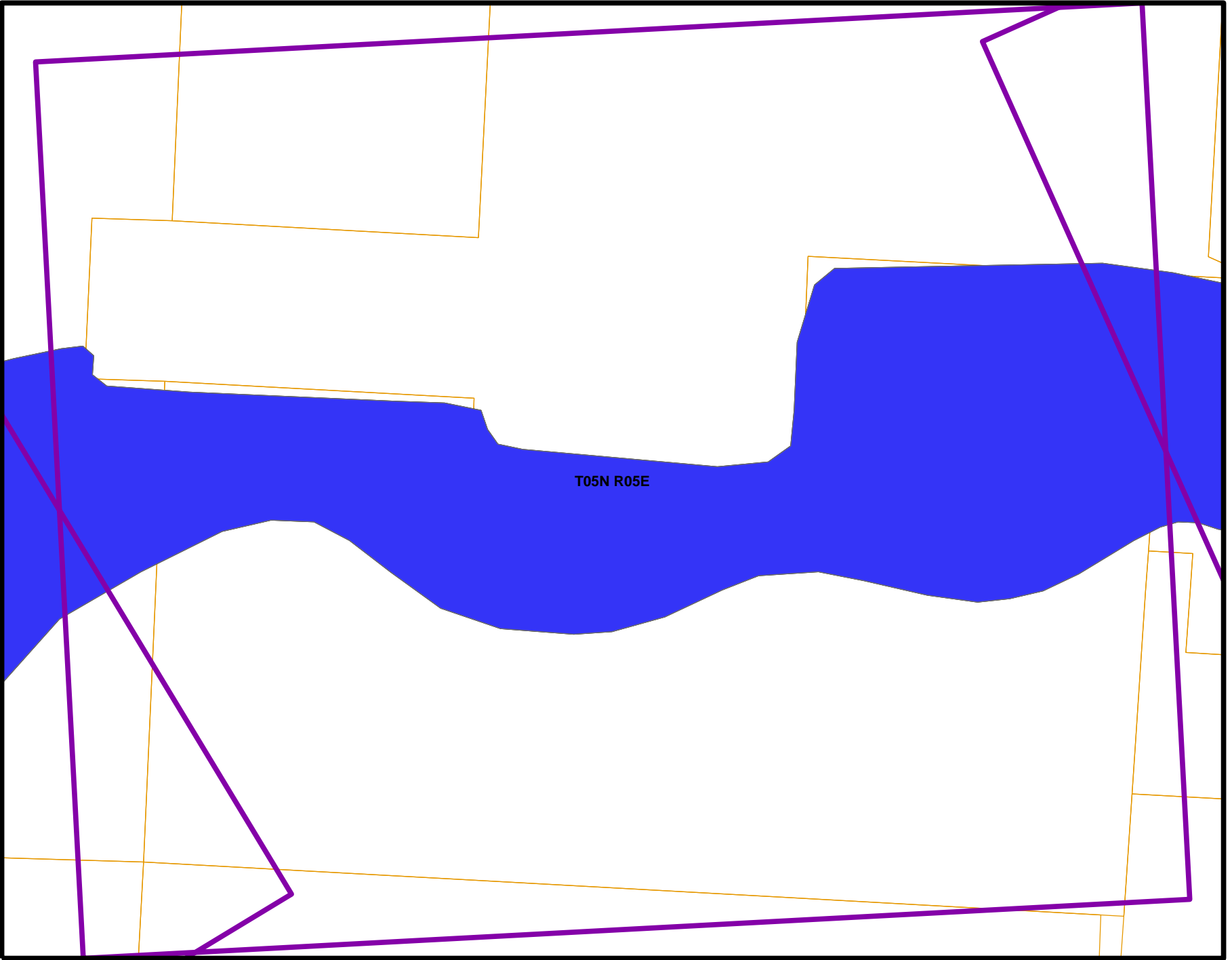
See Page 3



See Page 1

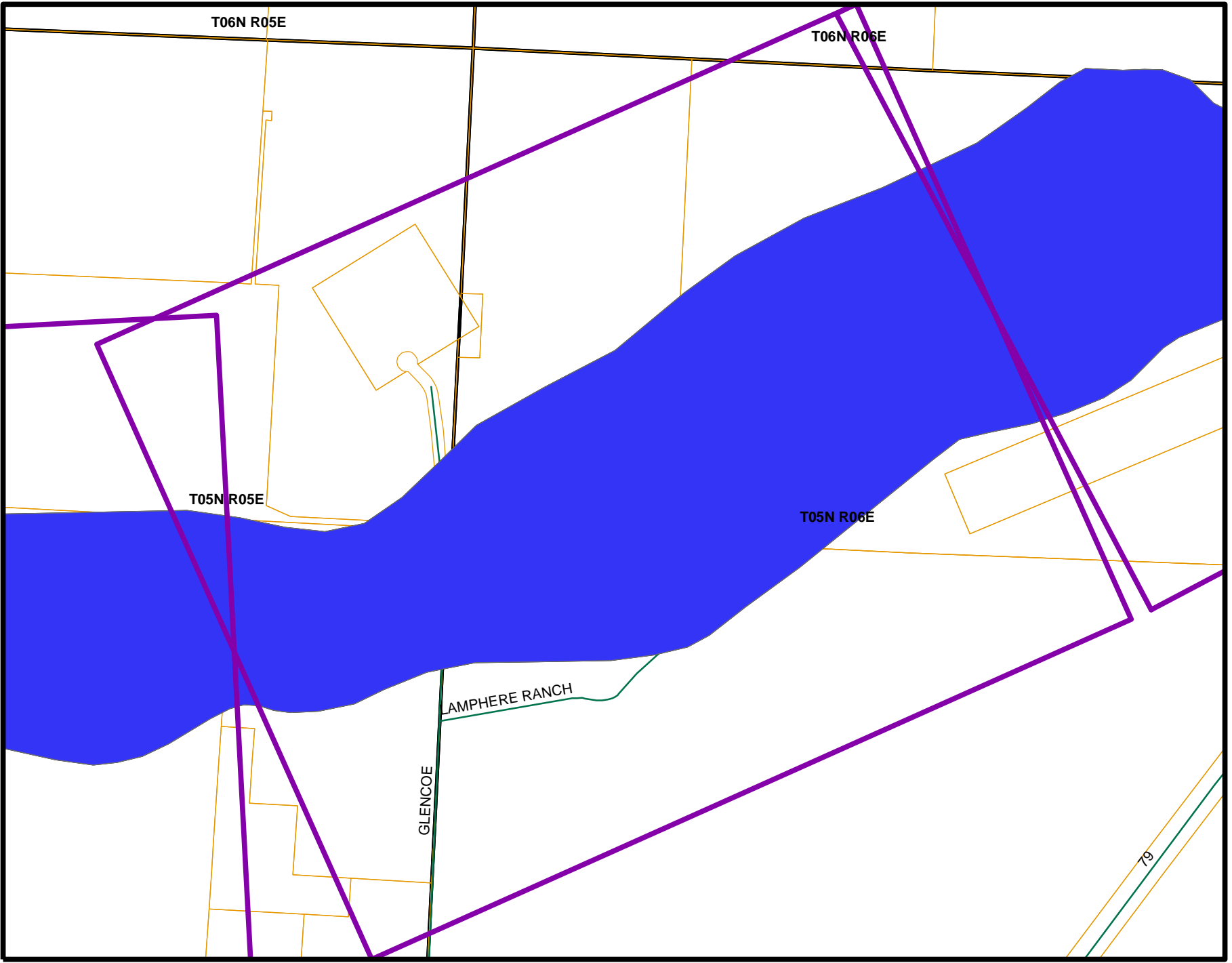


See Page 6

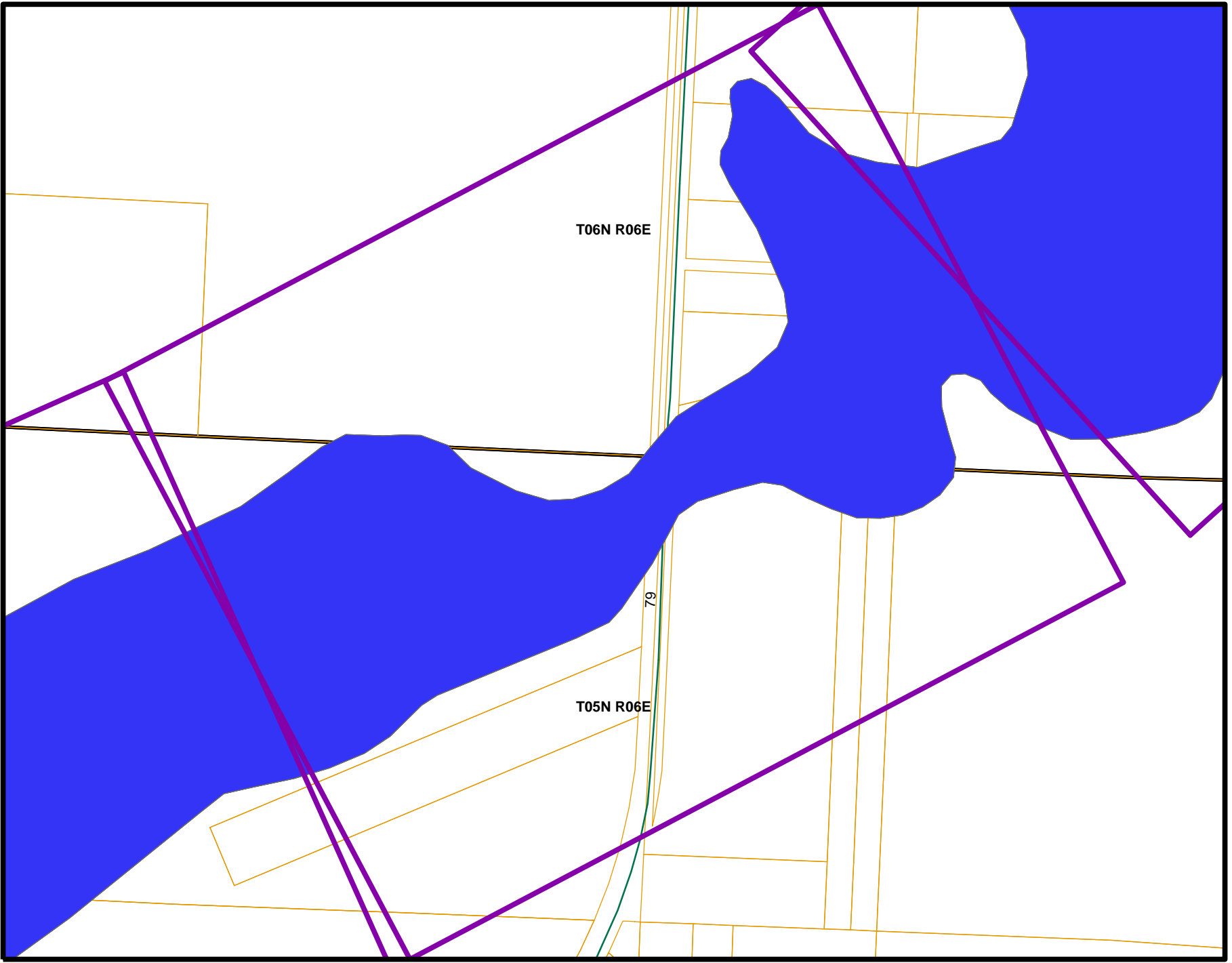


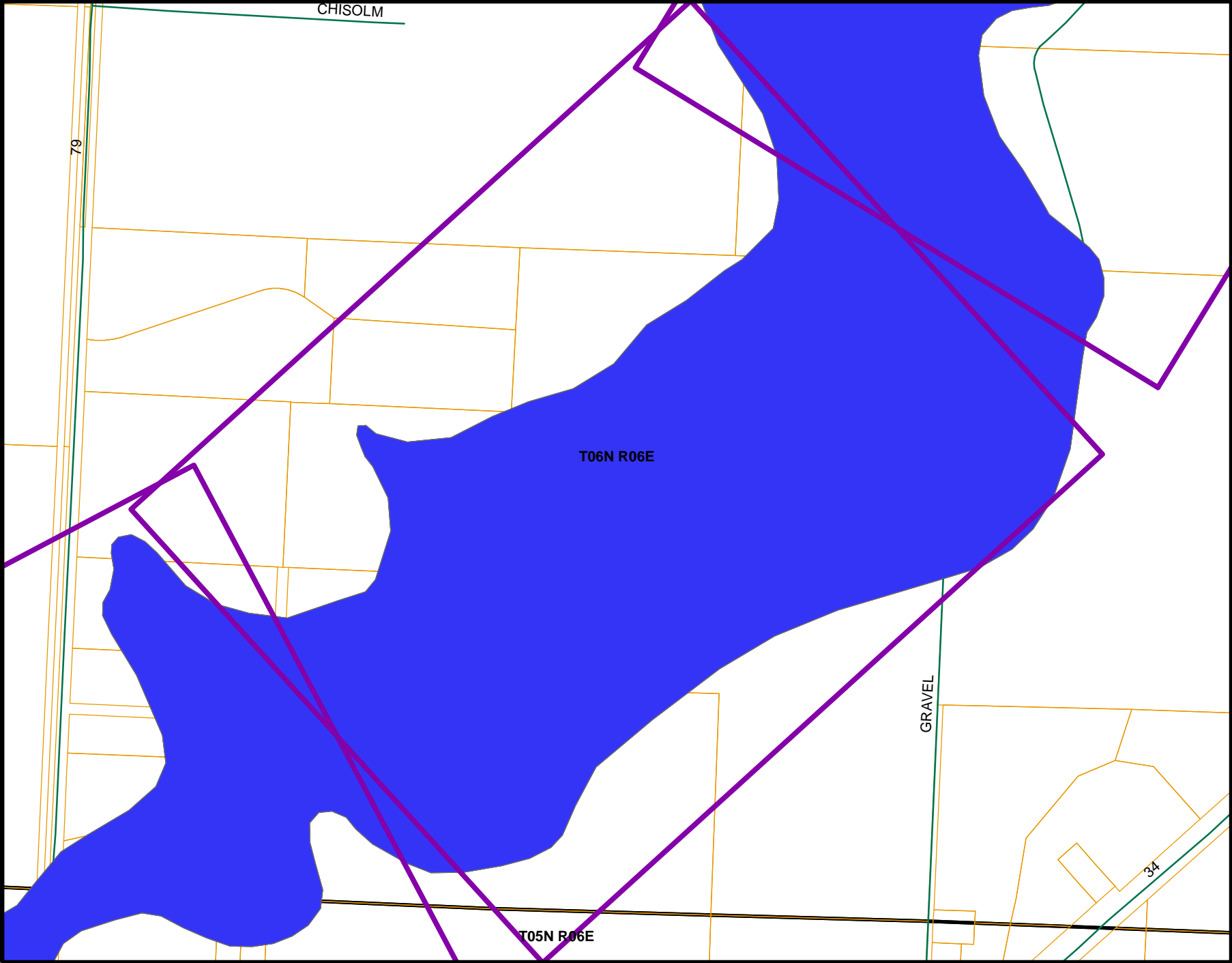
See Page 7

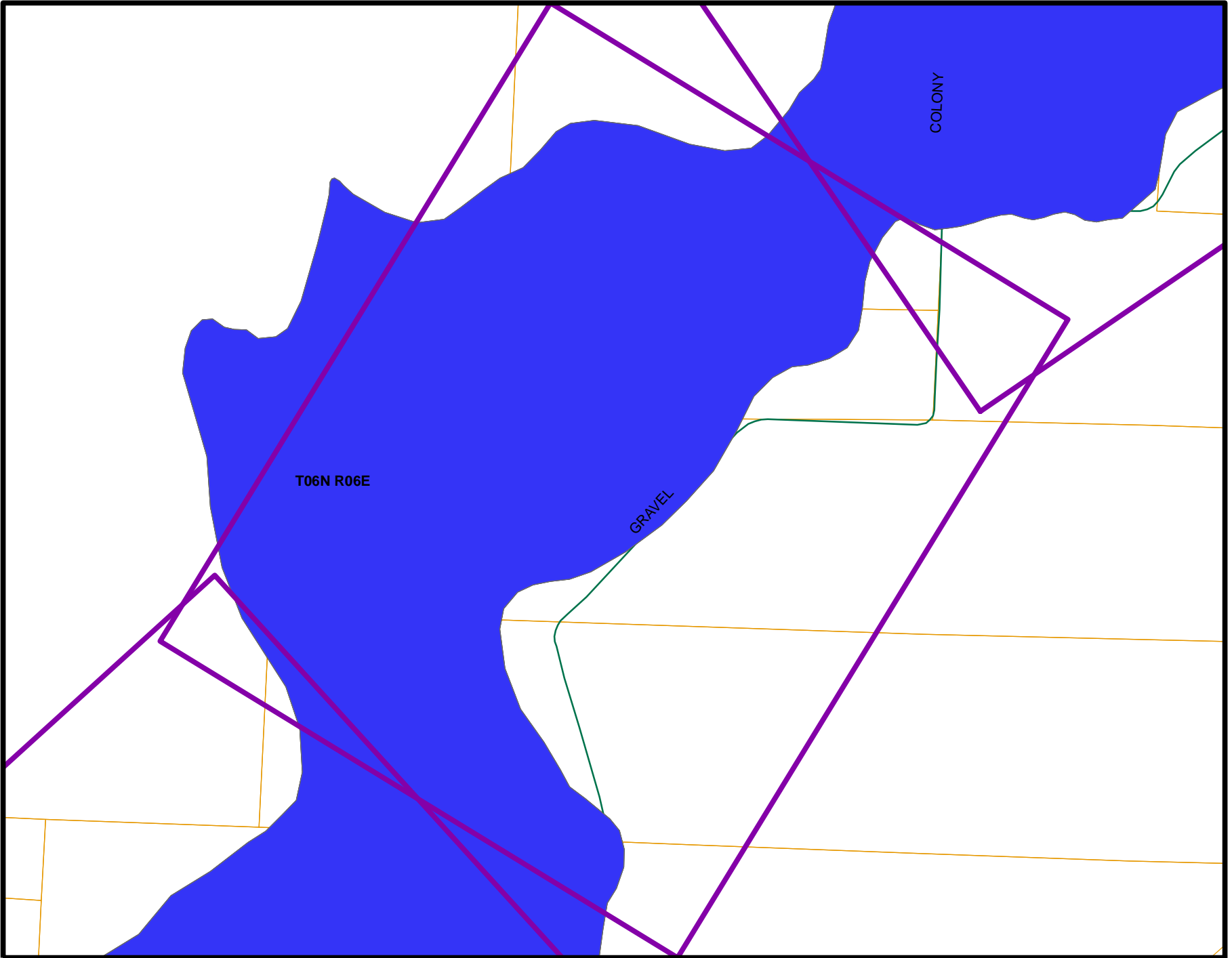
See Page 6

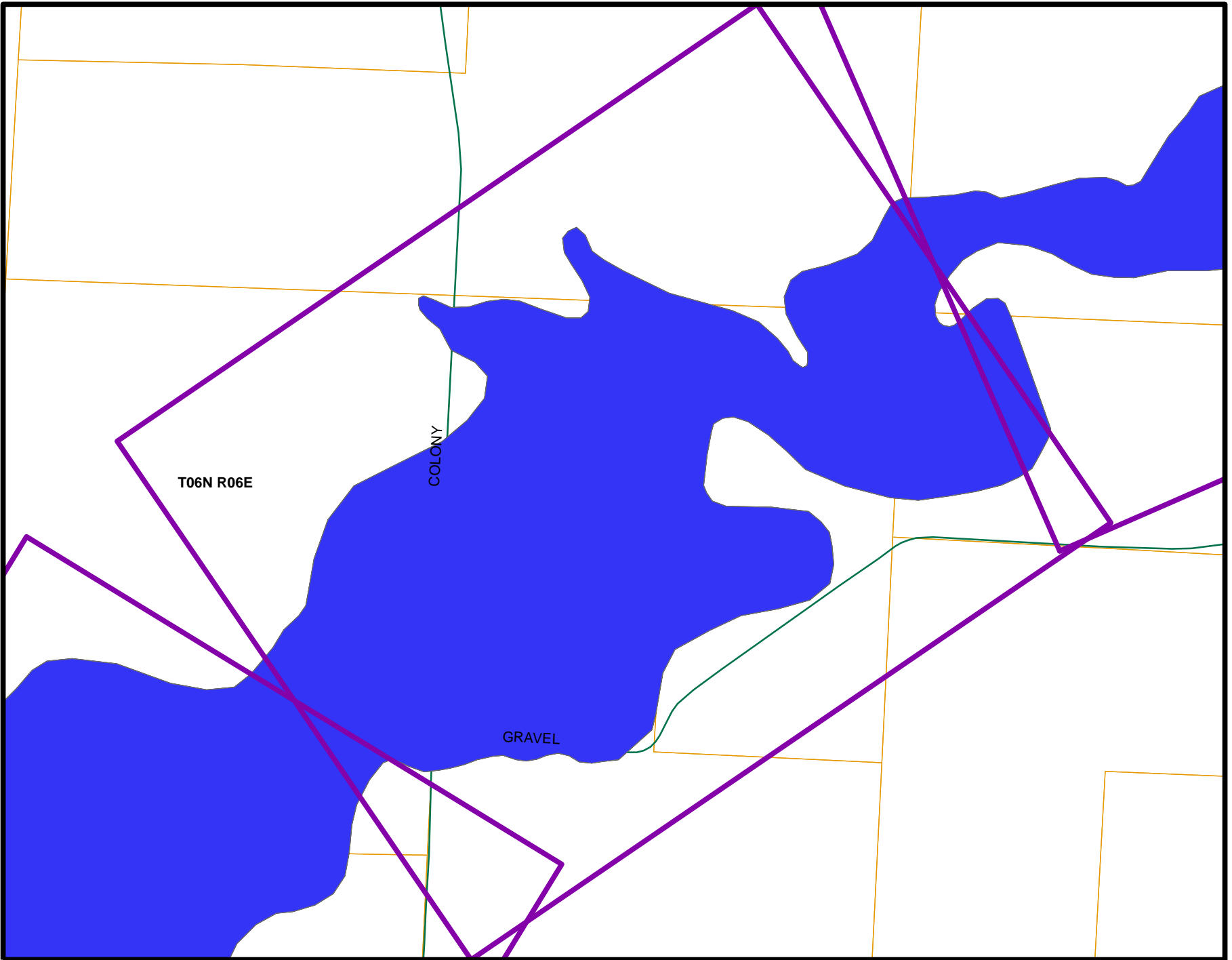


See Page 7









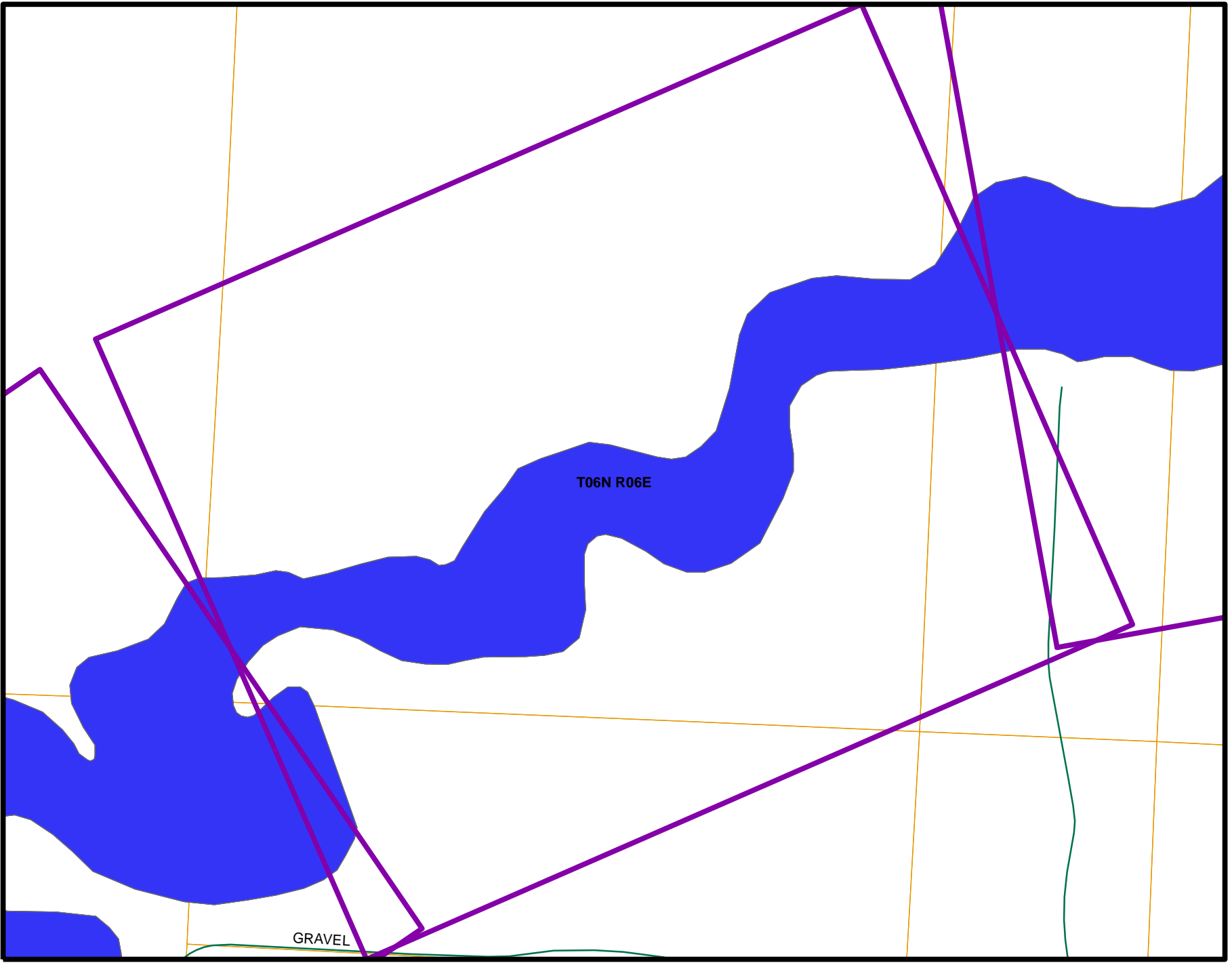
T06N R06E

COLONY

GRAVEL

See Page 12

See Page 10



See Page 2

Street Index (1ST ST - WEBER DR)

FULLSTR	Page
1ST ST	5
2ND ST	5
3RD ST	5
4TH ST	5
A	
ALMA ST	1
B	
BEAR BUTTE RD	1
BLANCHE ST	1
BLM RD	1
C	
COLONY PL	11
COMMANCHE RD	5
CUSTER AVE	5
F	
FLORA ST	1
G	
GLENCOE DR	7
GRAVEL RD	9, 10, 11, 12
H	
HWY 79	8
L	
LAMPHERE RANCH RD	7

FULLSTR	Page
LAZELLE ST	1
LITTA ST	1
M	
MAIN ST	1
N	
NELLIE ST	1
NINE MILE RD	3
P	
PAISLEY TER	1
R	
REGENT ST	1
RENO RD	5
ROSE ST	1
S	
SD HWY 34 E	5
SD HWY 34 W	5
SD HWY 34	1, 3, 5
SHERMAN ST	1
STURGIS RD	5
T	
TERRY RD	5
W	
WEBER DR	1