


**BCI TUESDAY MORNING #10**

Total = 30 Miles +/--1108'  
@Mile Go Dist

0.0	E	UCP Parking Lot	0.1
0.1	L	BEECH TREE	0.1
0.2	R	ROYCE	0.3
0.5	L	YALE > (bridge over freeway)	0.7
1.2	R	E YALE LOOP	0.9
2.1	R	ALTON	5.4
7.5	R	TOLEDO	0.8
8.3	L*	SERRANO (Box Turn?)	1.8



Climb up Serrano

Short  
Cut:  
Turn  
Over

10.1	L*	EL TORO (Box Turn?)	3.2
13.3	R	MARGUERITE	0.6
13.9	R	into Shopping Center - SW corner	



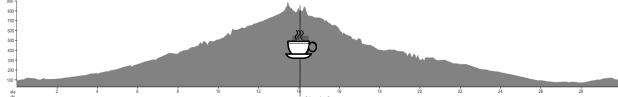
**EINSTEIN BRO'S BAGELS  
SANTA MARGARITA @ LOS ALISOS**

14.2	R	SANTA MARGARITA	0.0
14.2	L*	LOS ALISOS (*Box Turn?)	4.0
18.2	R	MUIRLANDS / BARRANCA	4.7
22.9	R	IRVINE CENTER	2.9
25.8	L*	YALE (*Box Turn?)	0.2
26.0	R	W YALE LOOP	2.8
28.8	R	YALE > (bridge over freeway)	0.7
29.5	R	ROYCE	0.3
29.8	L	BEECH TREE LN	0.1
29.9	R	UCP Parkinglot	0.1

Short  
Cut:  
Turn  
Over

\*L = Consider Box Turn option (Crosswalks)

ucp2sday.xls - 10



Lunch after ride @ SE corner of Culver & Michelson

PLEASE report any crash to crash@bikeirvine.org

<https://ridewithgps.com/routes/29519515>

Comments? Mailto:bill@bikeirvine.org

**Total = 26.7 Miles SHORT CUT #10s +/--1046'**

@Mile Go Dist

0.0	E	UCP Parking Lot	0.1
0.1	L	BEECH TREE	0.1
0.2	R	ROYCE	0.3
0.5	L	YALE > (bridge over freeway)	0.7
1.2	R	E YALE LOOP	0.9
2.1	R	ALTON	5.4
7.5	R	TOLEDO	1.8
9.3	L*	RIDGE ROUTE	0.3
9.6	R	SERRANO	0.4
10.0	L*	EL TORO	2.6
12.6	R	<-PORTOLA/ SANTA MARGARITA->	0.5
13.1	L*	LOS ALISOS (Box Turn?)	0.0
13.1	BR	onto NE corner	

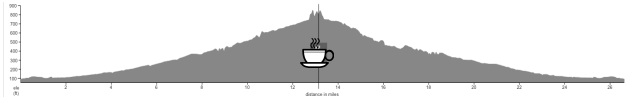


**EINSTEIN BRO'S BAGELS  
SANTA MARGARITA @ LOS ALISOS**

13.1	R	SANTA MARGARITA	0.1
13.2	L*	LOS ALISOS (*Box Turn?)	3.3
16.5	R	JERONIMO	2.9
19.4	L	ALTON	0.3
19.7	R	BARRANCA	2.2
21.9	L*	PACIFICA	0.2
22.1	R	ALTON	2.5
24.6	L*	E YALE LOOP (*Box Turn?)	0.9
25.5	L	YALE > (bridge over freeway)	0.8
26.3	R	ROYCE	0.2
26.5	L	BEECH TREE LN	0.1
26.6	R	UCP Parkinglot	0.1

\*L = Consider Box Turn option (Crosswalks)

Bicycle Club of Irvine ~ [www.BikeIrvine.org](http://www.BikeIrvine.org)



Lunch after ride @ SE corner of Culver & Michelson

PLEASE report any crash to crash@bikeirvine.org

<https://ridewithgps.com/routes/21690290>

**2 Sided**

UPDATED: 10/11/2019