



















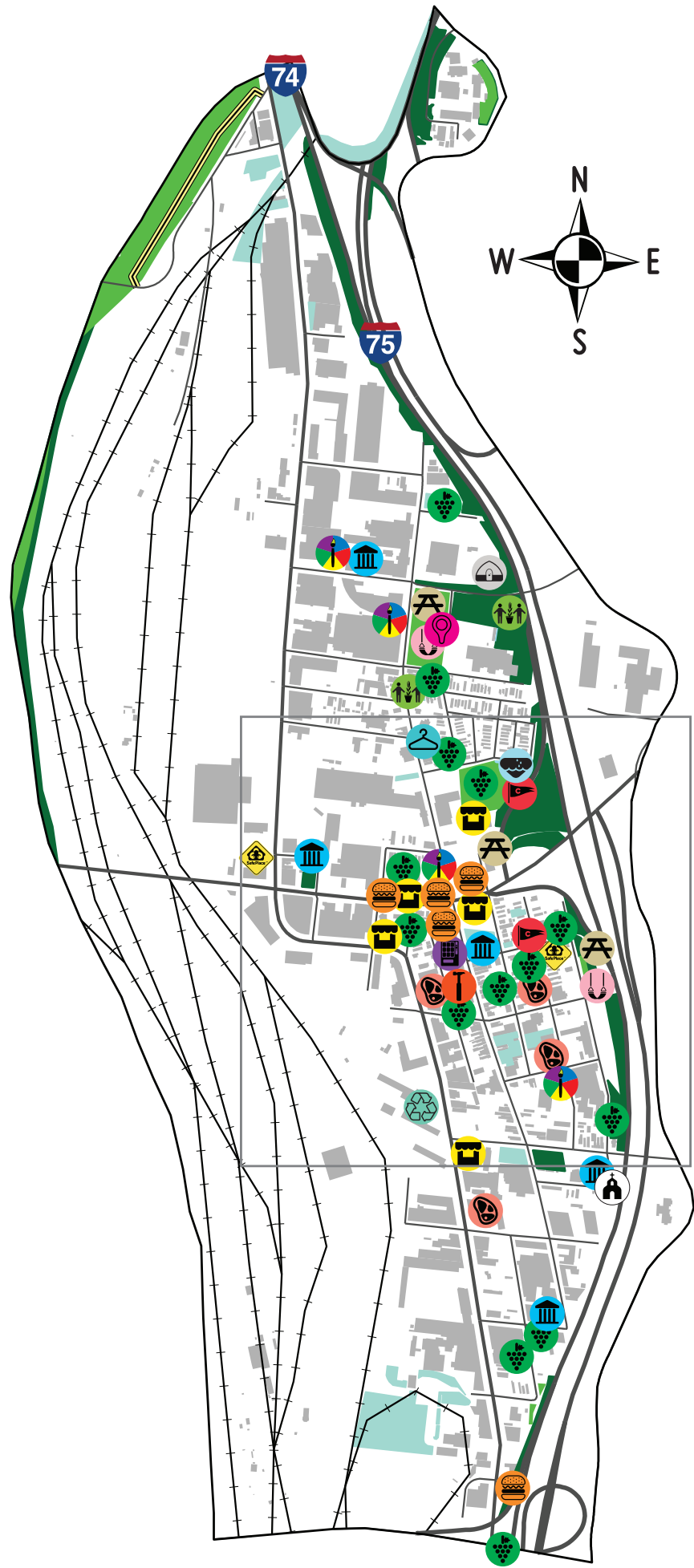




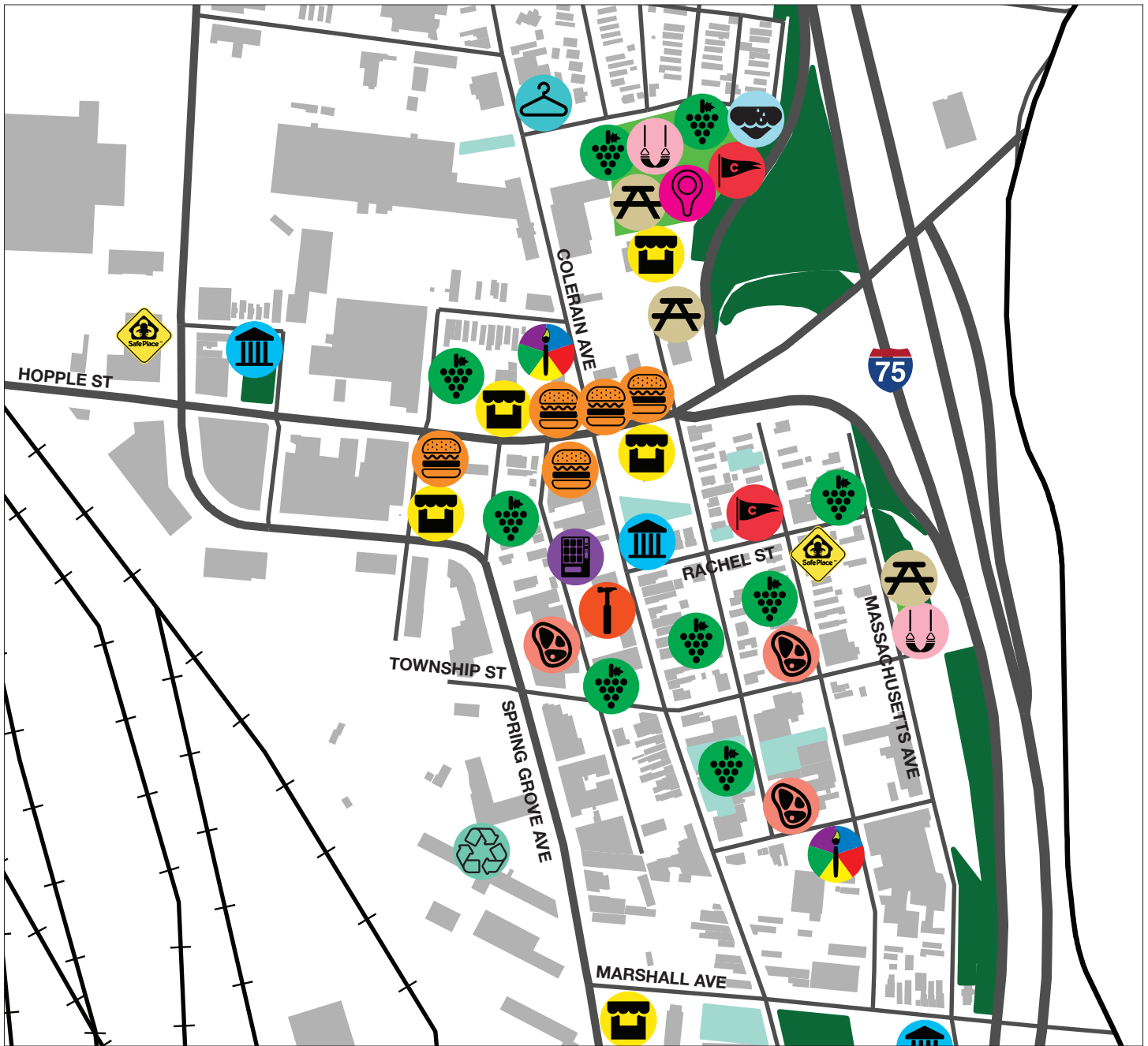
# FOOD Mapping



- 
CAMP
  - 
CHURCHES
  - 
COMMUNITY GARDENS AND URBAN FARMS
  - 
CULTURAL CENTERS
  - 
HARDWARE STORE
  - 
METAL RECYCLING
  - 
SAFE PLACE
  - 
SWAIL
  - 
THRIFT STORE
  - 
WILD EDIBLES  
(I.E. MULBERRIES, APPLES, AND PEACHES)
- 
ART MURALS AND GRAFFITI
  - 
COMMUNITY CENTERS AND SOCIAL SERVICES
  - 
CONVENIENCE STORES
  - 
GREEN SPACES / PRIVATE / PARKS
  - 
MEAT DISTRIBUTION
  - 
PICNIC TABLES
  - 
RESTAURANT
  - 
SALT DOME
  - 
SWINGS
  - 
VENDING MACHINES



0 .125 .25 .5 MILES



## CAMP WASHINGTON FOOD AND COMMUNITY ASSET MAP

### THANK YOU

The creation of this map and the Camp Washington Art and Mobile Produce (CAMP) cart was made possible by funding from the City of Cincinnati Managers Office as part of the Engage Cincy Grants.

### GRANT WRITTEN BY

Joe Gorman, Cal Cullen, and Alan Wight

### CAMP CART BUILT BY

SLAPface, Abby Friend, and Moba

### MAP PRODUCED BY

Margaret Weiner and Alan Wight

### BASE GIS MAP PRODUCED BY

Wei Wang and Yiqing Yang

### CONTACT

Alan Wight, [wightra@ucmail.uc.edu](mailto:wightra@ucmail.uc.edu)

This map is for educational purposes only and is not intended for the commission of any crime. All wild edibles are found on public property or within the public domain (hanging over the side walk). Eating wild plants and their fruit is done at your own risk.

# WHAT IS FOOD MAPPING?

Food Mapping is a participatory, psychogeographic exercise that engages communities in creating art, while simultaneously mapping food sources and related community assets. Maps help frame conversations about the availability and affordability of healthy, locally produced food, and food security and justice issues. The goal of this activity is to stimulate conversation about the personal health, community, economic, and ecological impacts of our food systems. Where is food grown? How is it produced? How much are the farmers, farm workers, fast food, and restaurant staff paid? Why don't we harvest the "wild edibles?"

Many food maps, including this one, identify grocery and convenience stores, restaurants and fast food establishments, community and school gardens, meat processing and packaging facilities, and even food pantries. This map also highlights edible fruit and nut trees such as mulberries, peaches, apples, and black walnuts, as well as community assets—The Camp Washington Urban Farm, the Salt Dome, community centers, and cultural and artistic centers (The Swing House, Wave Pool, and the American Sign Museum).

# WHAT IS THE CAMP?

Camp Washington Art and Mobile Produce (CAMP) is a healthy mobile food distribution center. It serves as a community mapping, food and nutrition education, and art activity hub.

Visit the CAMP cart on Saturdays at the Camp Washington Pool.

## THIS CAMP WASHINGTON ART AND MOBILE PRODUCE MAP INCLUDES THE FOLLOWING FOOD AND COMMUNITY ASSETS AS IDENTIFIED BY PARTICIPANTS AND RESIDENTS.

### ART MURALS AND GRAFFITI

CAMP WASHINGTON HARDWARE STORE  
CHURCHES

### COMMUNITY CENTERS AND SOCIAL SERVICES

CAMP WASHINGTON CUPBOARD (FOOD PANTRY)  
CAMP WASHINGTON NEIGHBORHOOD CENTER  
CAMP WASHINGTON RECREATION CENTER  
TALBERT HOUSE (SOCIAL SERVICES)

### COMMUNITY GARDENS AND URBAN FARMS CONVENIENCE STORES

BP  
FAMILY DOLLAR  
SAM'S QUICK STOP  
SHELL  
SUNOCO

### GREEN SPACES AND PARKS

PLAYGROUNDS  
SWINGS

### MEAT DISTRIBUTORS

BRANDY MEATS  
NORTHSIDE MEAT  
QUEEN CITY SAUSAGE AND PROVISIONS  
WILD JOES (JERKY DISTRIBUTOR)

### MUSEUM AND ART GALLERIES

AMERICAN SIGN MUSEUM  
HUDSON-JONES GALLERY  
SWING HOUSE  
WAVE POOL CONTEMPORARY ART  
FULFILLMENT CENTER

### RESTAURANTS

CAMP WASHINGTON CHILI  
ISADORA'S PIZZA  
JDS BAR AND GRILL  
SUBWAY  
STEAK AND LEMONADE  
US CHILI  
WENDY'S

### VENDING MACHINES

AT PARKWAY CLEANERS

### THRIFT STORES

FRUGALISM

**WILD EDIBLES** (I.E. MULBERRIES, APPLES, AND PEACHES)