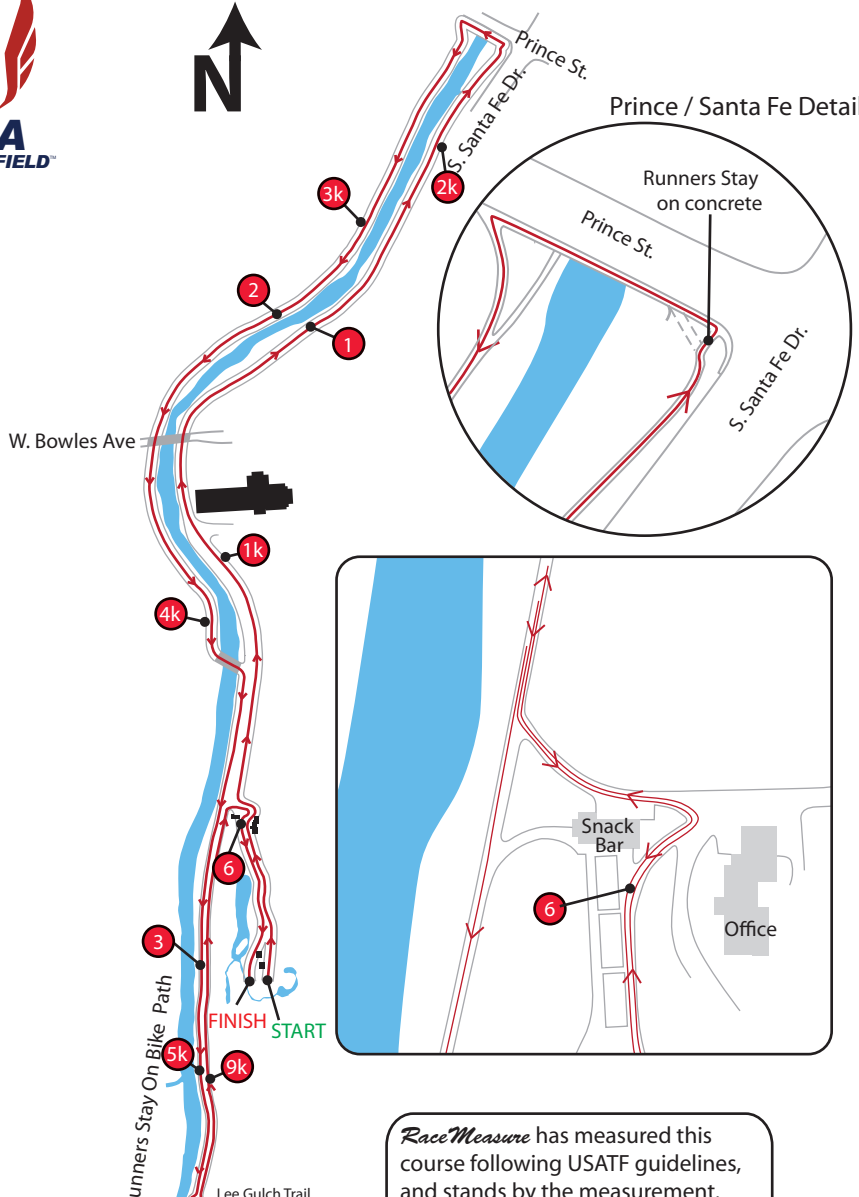


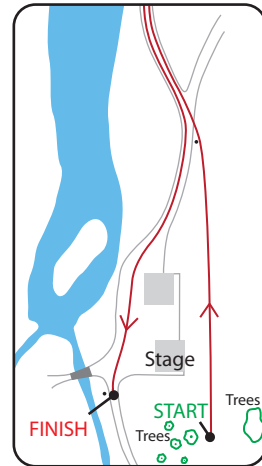
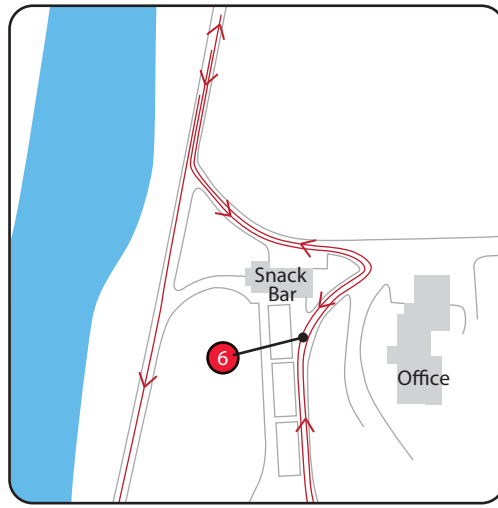


AirLife Memorial 10K

Littleton, Colorado
 USATF Certificate: CO08011DP
 Expires December 31, 2018



Runners should stay to the right of the center line of the trail when there is oncoming traffic.



Start / Finish Detail

RaceMeasure has measured this course following USATF guidelines, and stands by the measurement.

However, *RaceMeasure* does not set out the course on race-day, and is not responsible for courses not set out precisely according to this map.

Coordinates given only to assist in locating marks. NOT to be used to replace lost marks. NAD 83.

START	N39.60272	W105.02278
1k:	N39.61103	W105.02434
1 mile	N39.61513	W105.02160
2k:	N39.61789	W105.01897
3k:	N39.61668	W105.02064
2 mile	N39.61539	W105.02248
4k:	N39.60975	W105.02414
3 mile	N39.60286	W105.02428
5k:	N39.60131	W105.02429
6k:	N39.59389	W105.02831
4 mile	N39.59072	W105.02705
7k:	N39.58668	W105.03069
Turnarnd	N39.58664	W105.03074
8k:	N39.59387	W105.02826
5 mile	N39.59424	W105.02837
9k:	N39.60125	W105.02425
6 mile	N39.60572	W105.02332
FINISH	N39.60279	W105.02317

- START: 40' S of S end of row of cottonwoods that are west of stage area
- 1k: 106' S of concrete retaining wall on S side of side trail from east
- 1 Mile: North of bridge, 18' north of two pine trees on east side of trail.
- 2k: 52' S of sidewalk junction (from east). Sign in median of Santa Fe is "Restricted Lane Ends 1000 feet"
- 3k: 3' N of southbound "Speed Limit 15" sign
- 2 Mile: At two sprinkler valve covers on west side of trail. Also, 29 yards north of Crosswalk sign, north of the bridge.
- 4k: 29 yards S of S edge of concrete apron for benches on W side of trail
- 3 Mile: 20 yards south of northbound crosswalk sign.
- 5k: 52 yards S of trail mile marker "12.5", on W side of trail
- 6k: 54' N of southbound "Speed Limit 15" sign
- 4 Mile: 24' SW of cinder trail junction, west of bridge.
- 7k: Southbound, 15' N of turnaround.
- Turnaround: About ¼ mile north of nature center, at a stand of 3 trees which are on the west side of the trail. West-most point of path curve.
- 8k: 37' N of "Speed Limit 15" sign on W side of trail.
- 5 Mile: 58 yards north of "Speed Limit 15" sign, south of boat take-out.
- 9k: 63 yards S of trail mile marker "12.5", on W side of trail
- 6 Mile: 3' south of the north tunnel of the train setup, which is on the east side of the path. South of the concession stand.
- FINISH: The light post on the west side of the road, south of the bridge.

Course is to-scale, but bike path widths are not.

Not all cross-streets are shown.

