

Figure 1. Cobalt Hill Plan Map Showing 2022 Drill Collars and Traces

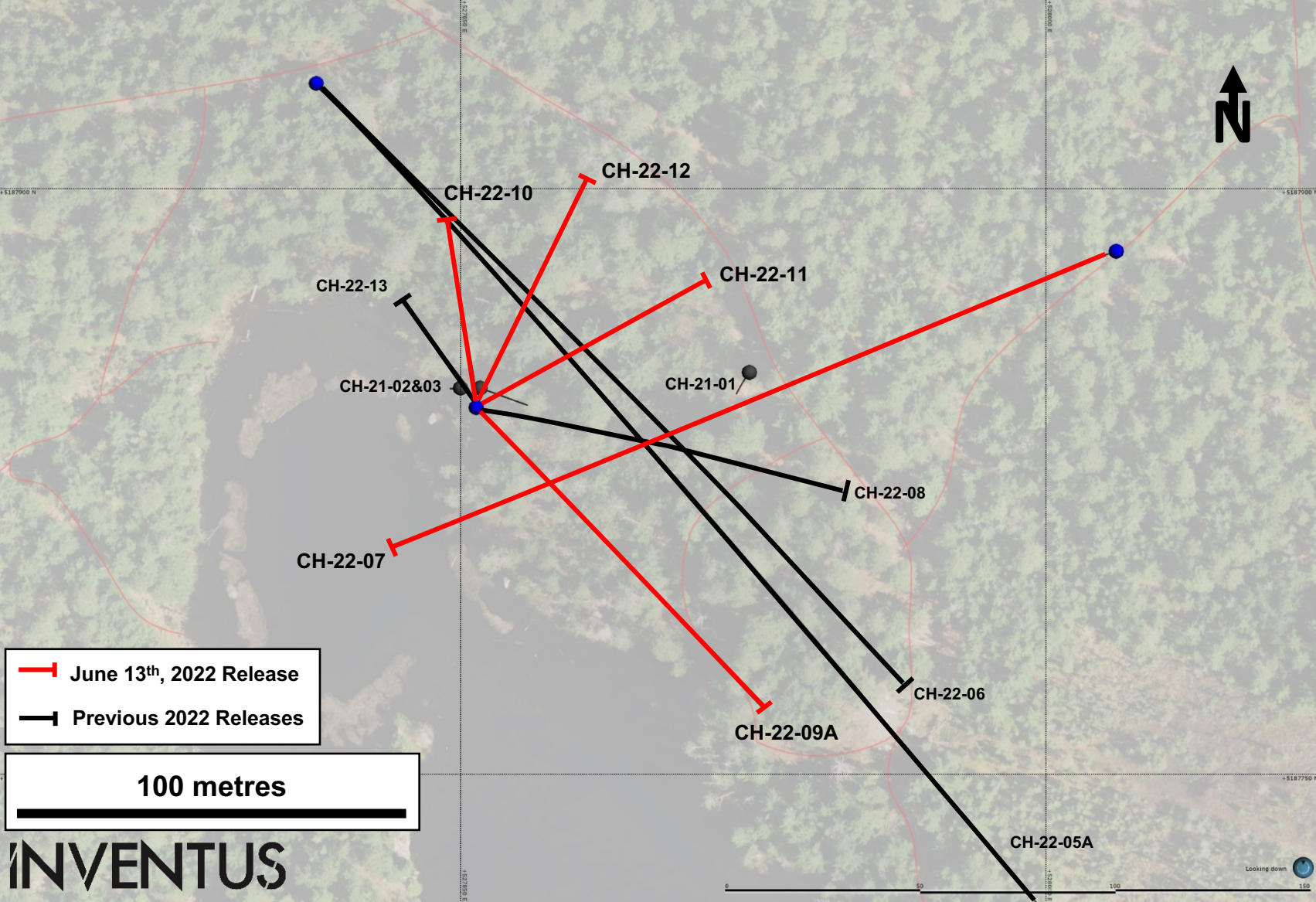


Figure 2. Drill Hole Section CH-22-07 Looking North

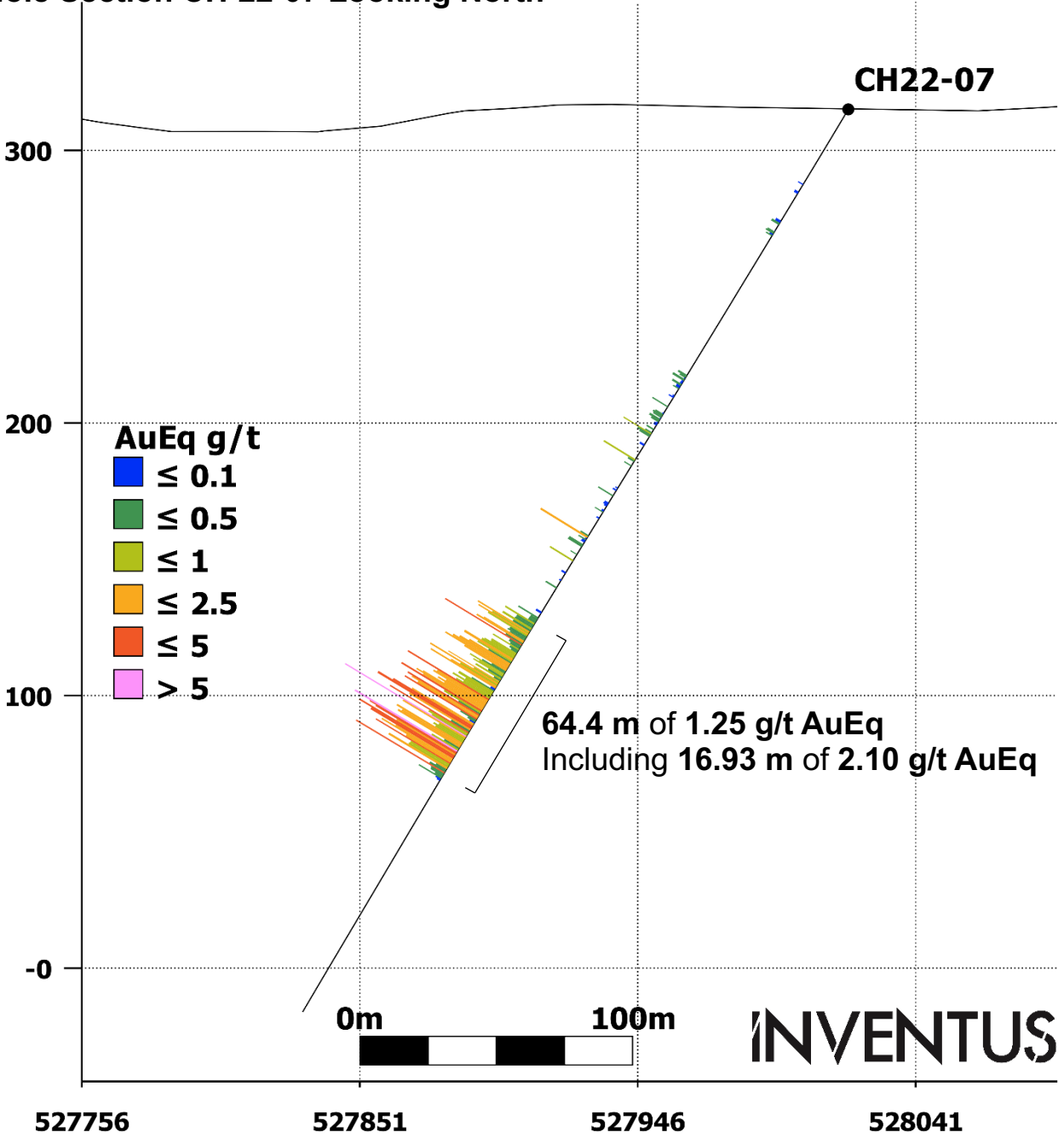


Figure 3. Drill Hole Section CH-22-09A Looking East

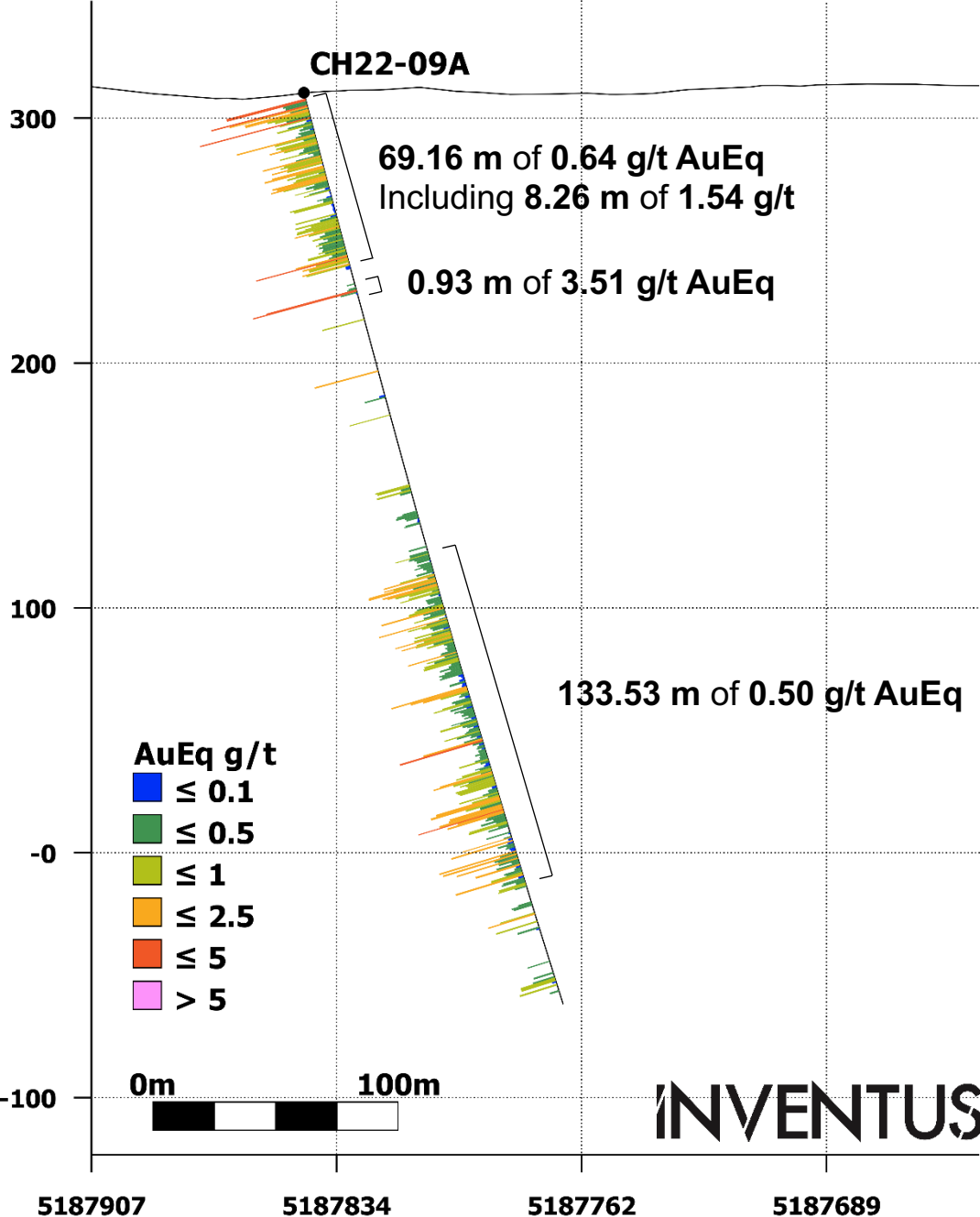


Figure 4. Drill Hole Section CH-22-10 Looking West

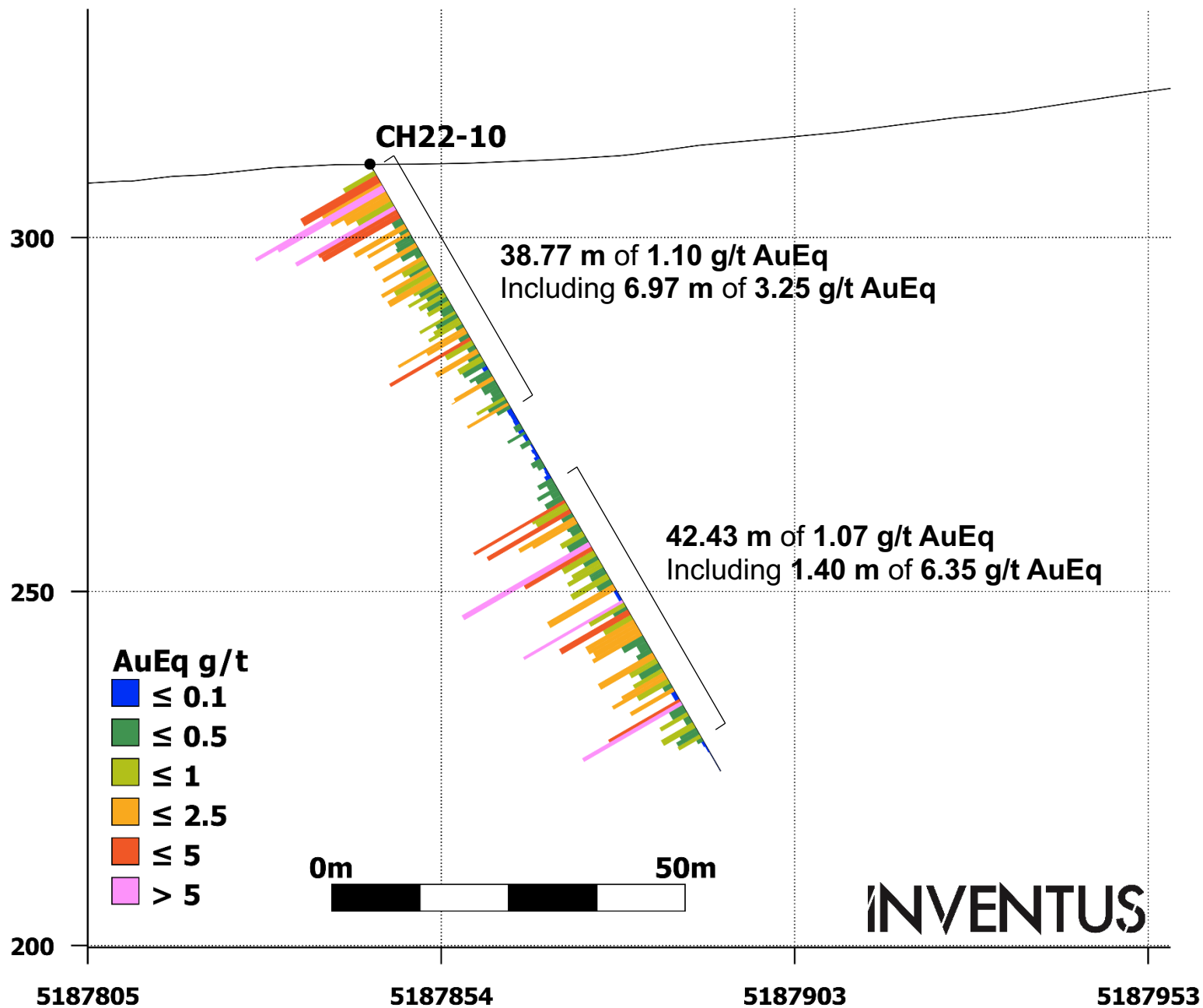


Figure 5. Drill Hole Section CH-22-11 Looking North

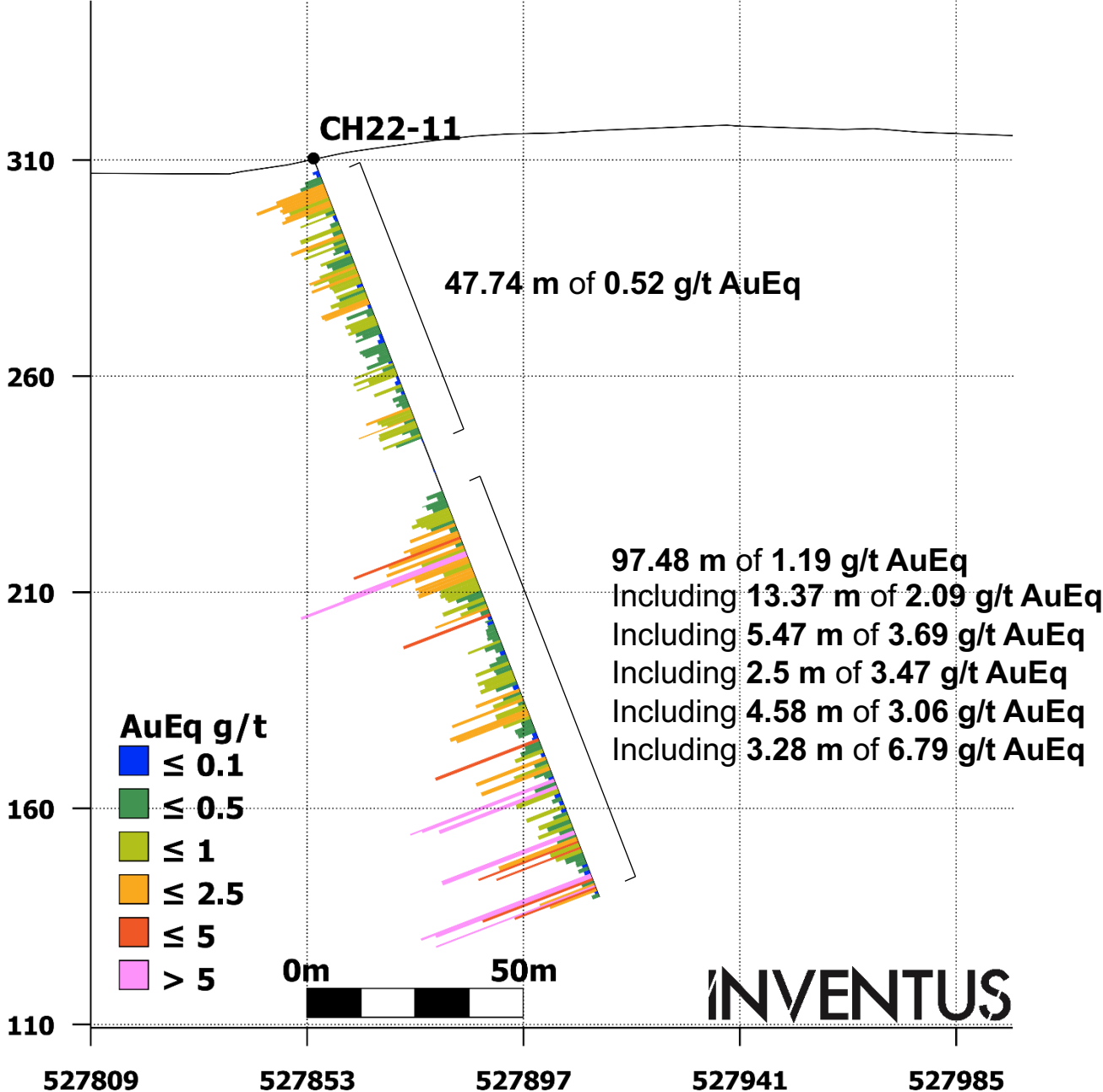


Figure 6. Drill Hole Section CH-22-12 Looking Northwest

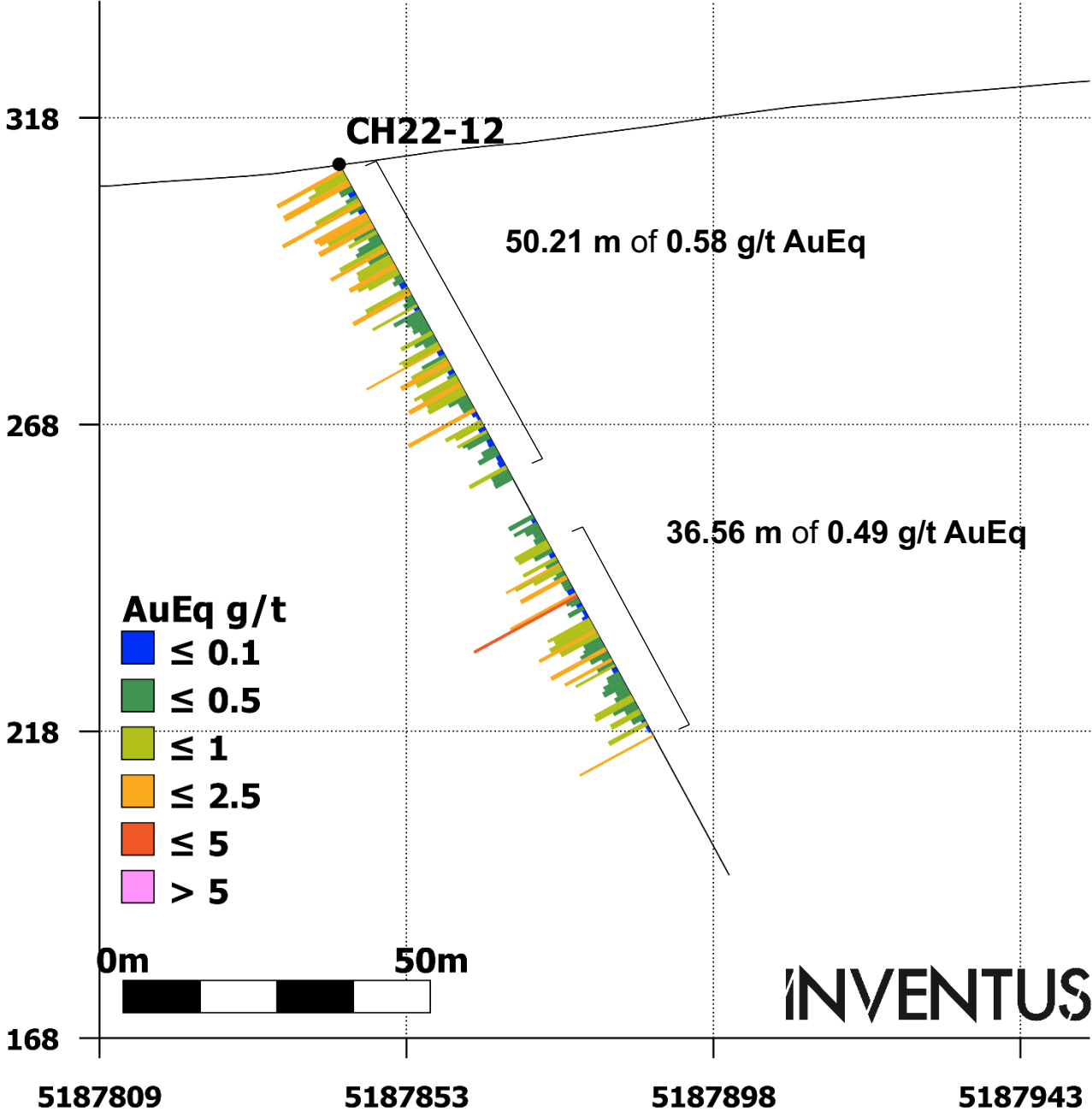



Figure 7. Drill Core Photos of CH-22-11



From 90.42 m to 103.79 m

13.37 m of 2.09 g/t AuE (1.33 g/t Au, 479 ppm Co, 404 ppm Ni)

INVENTUS

Figure 8. Outline of Mineralized Sulphide Breccia at Cobalt Hill Looking Northwest

