

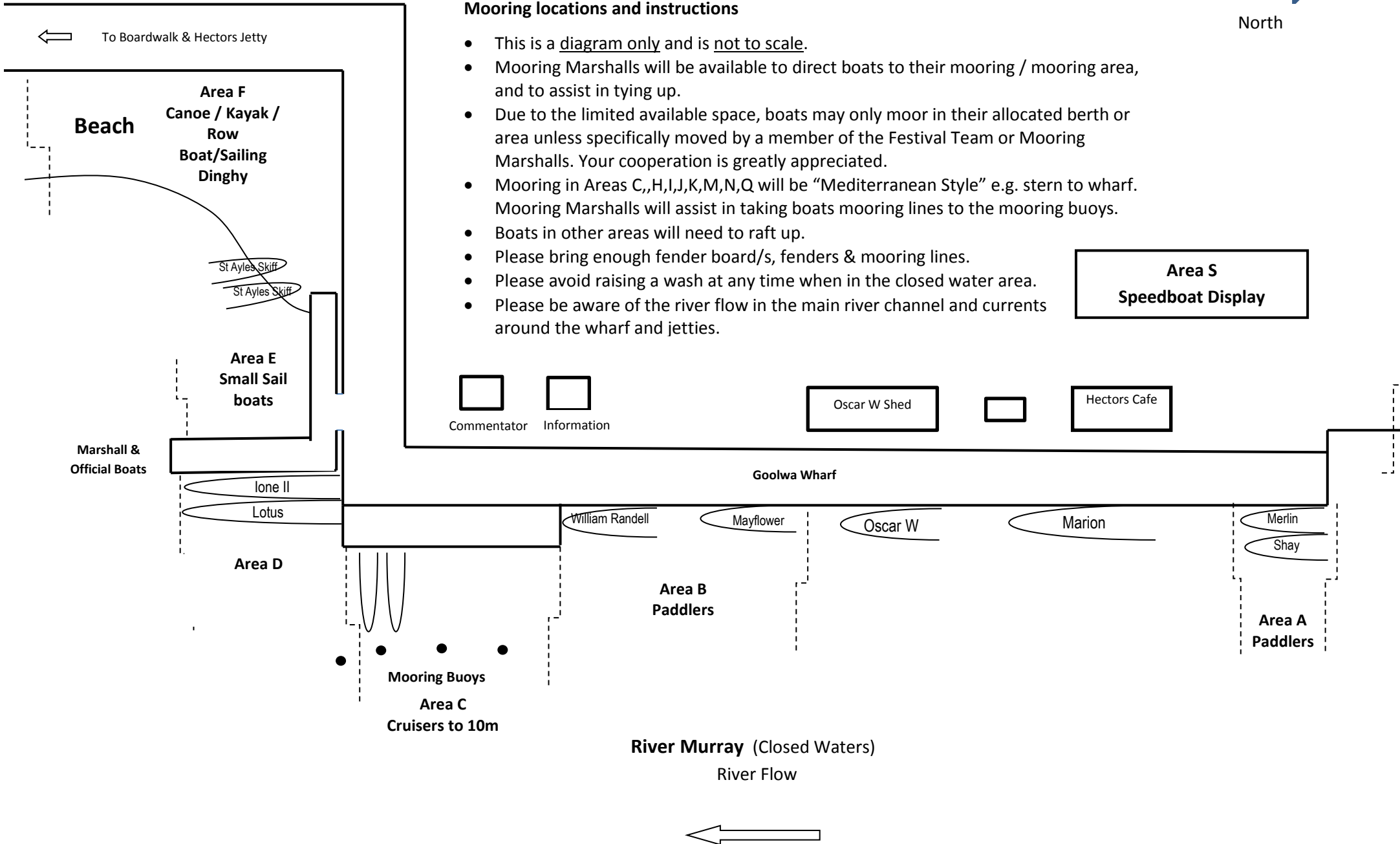
SA Wooden Boat Festival 22 & 23 April 2017



North

Mooring locations and instructions

- This is a diagram only and is not to scale.
- Mooring Marshalls will be available to direct boats to their mooring / mooring area, and to assist in tying up.
- Due to the limited available space, boats may only moor in their allocated berth or area unless specifically moved by a member of the Festival Team or Mooring Marshalls. Your cooperation is greatly appreciated.
- Mooring in Areas C,,H,I,J,K,M,N,Q will be "Mediterranean Style" e.g. stern to wharf. Mooring Marshalls will assist in taking boats mooring lines to the mooring buoys.
- Boats in other areas will need to raft up.
- Please bring enough fender board/s, fenders & mooring lines.
- Please avoid raising a wash at any time when in the closed water area.
- Please be aware of the river flow in the main river channel and currents around the wharf and jetties.



← To Boardwalk & Hectors Jetty

Beach

Area F
Canoe / Kayak /
Row
Boat/Sailing
Dinghy

St Ayles Skiff
St Ayles Skiff

Area E
Small Sail
boats

Marshall &
Official Boats

lone II

Lotus

Area D

Mooring Buoys

Area C
Cruisers to 10m

William Randell

Mayflower

Oscar W

Marion

Merlin

Shay

Area B
Paddlers

Area A
Paddlers

Area S
Speedboat Display



Commentator



Information

Oscar W Shed




Hectors Cafe

Goolwa Wharf

River Murray (Closed Waters)

River Flow




Boardwalk & Hectors Jetty



North

To:
 Armfield Slipway (3 min walk),
 Goolwa Regatta Yacht Club (10 min walk)
 Goolwa Aquatic Club (15 min walk)
 Alongshore Aquatics (20 min walk)



To Main Wharf Area

