

A large, light gray outline map of the Asian continent serves as the background for the title. The map shows the major landmasses and island groups of Asia, including the Indian subcontinent, Southeast Asia, and the eastern part of the continent.

Asia Regions

A circular icon of a globe showing the Eastern Hemisphere, with the continents of Asia and Australia highlighted in black.

WORLD GEOGRAPHY 8

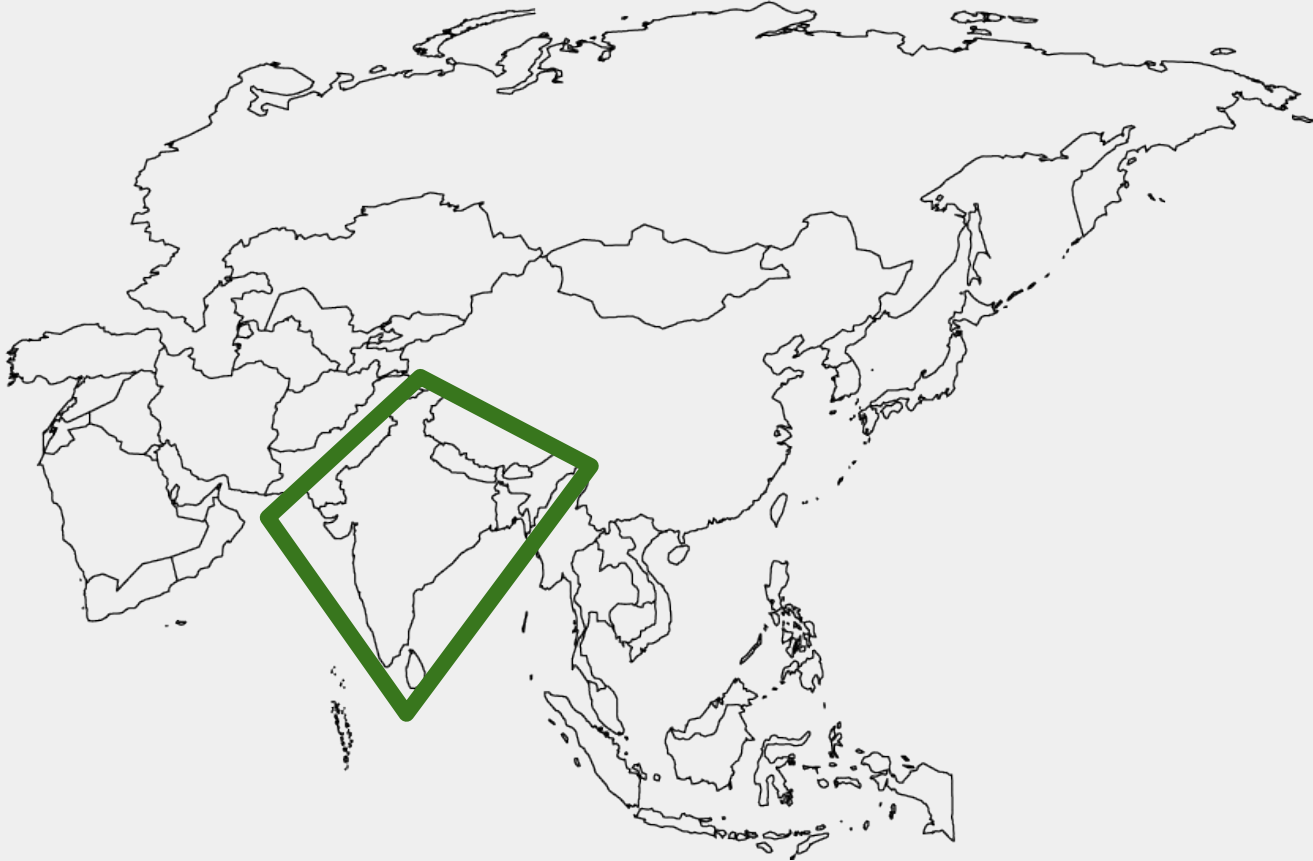
Asia Region - **Middle East**



Hot & Arid Climate/Desert
OIL!!!
Religious Conflict
Top Religion = Islam



Asia Region - South Asia



**Tallest Mtns on Earth -
Himalayas
Top Religion = Hinduism
The Monsoon Climate**



Asia Region - Russia & Caucasus



Top Religion = Christianity/Catholic
Shared Region with Europe Continent
Low Population Densities



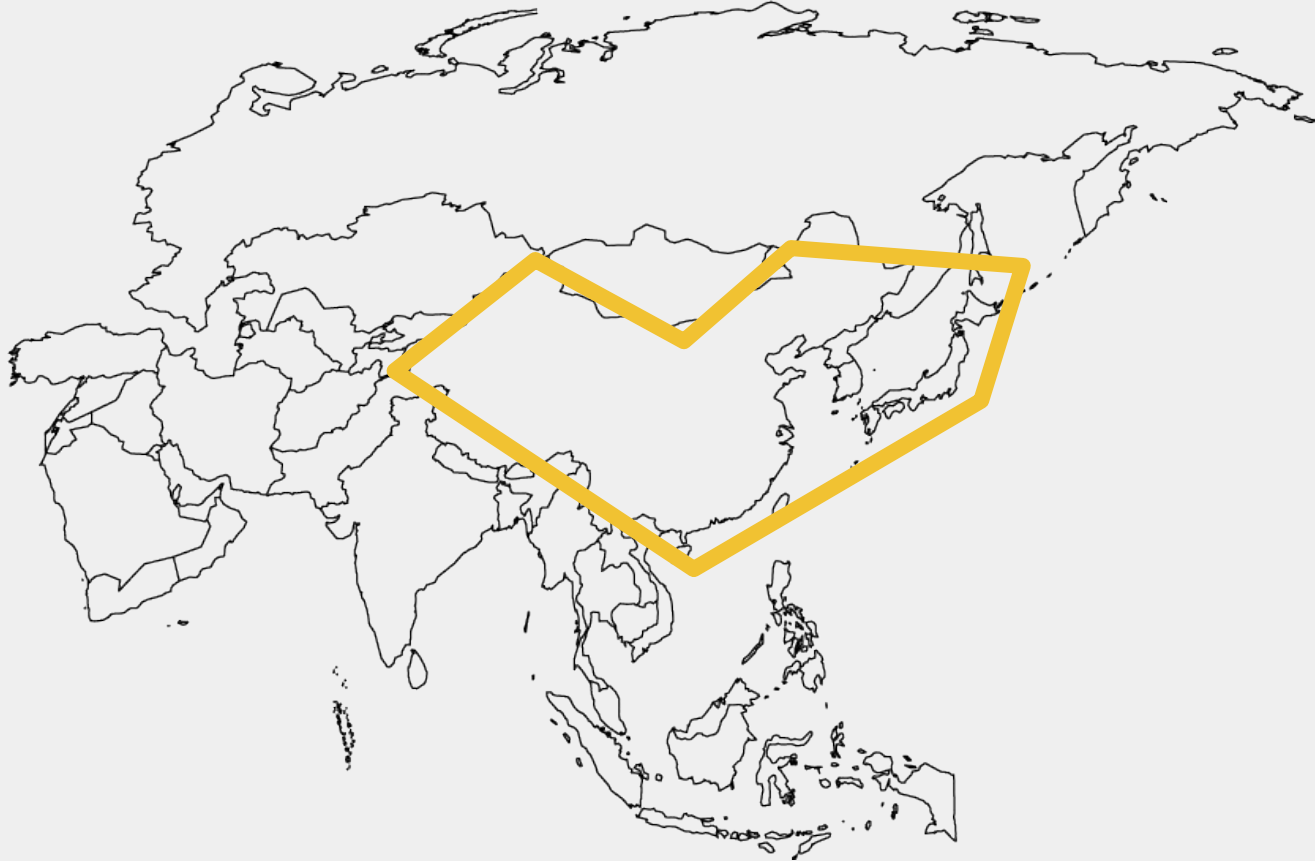
Asia Region - Central Asia





**Former Russian Republics “the Stans”
Genghis Khan
Nomadic Lifestyle still Going Strong**

Asia Region - East Asia



Tech savvy
Top Religion = Buddhism
Huge Population
Concentrations



Asia Region - Southeast Asia

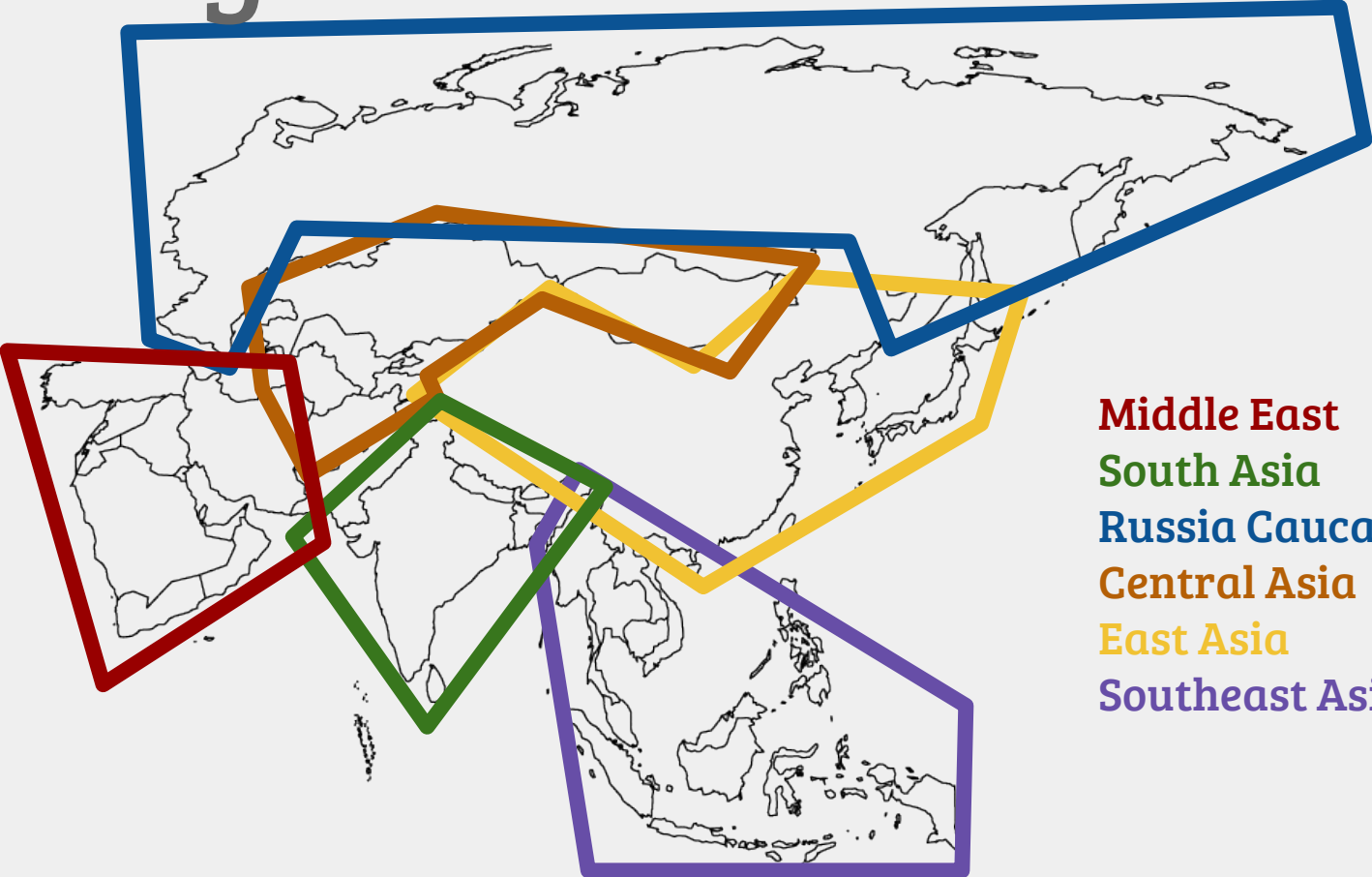




Tropical/Humid Climate
Top Religion = Buddhism
Battle Ground of Vietnam War



Asia Regions



- Middle East**
- South Asia**
- Russia Caucasus**
- Central Asia**
- East Asia**
- Southeast Asia**