










BICYCLE AND PEDESTRIAN FRAMEWORK

DRAFT 5.25.2017
HOOD RIVER WESTSIDE AREA CONCEPT PLAN

- | | | |
|--|--|---|
|  HCRH STATE TRAIL |  EXISTING/FUTURE PED CONNECTION |  STUDY AREA BOUNDARY |
|  ACTIVITY CENTER |  EXISTING/FUTURE BIKE LANES |  CITY BOUNDARY |
|  WETLAND |  FUTURE BIKE BOULEVARD |  URBAN GROWTH BOUNDARY |

