







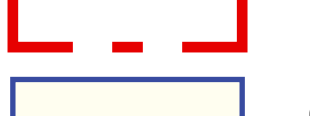






**LAND USE KEY**

	R-3
	R-2A
	R-1 (PUD)
	C-2
	L-1
	U-C-2

**LAND USE FRAMEWORK**

DRAFT 6.2.2017  
HOOD RIVER WESTSIDE AREA CONCEPT PLAN

	POTENTIAL NEIGHBORHOOD COMMERCIAL LOCATION		FUTURE CONNECTIONS		PROJECT AREA BOUNDARY
			EXISTING CONNECTIONS		CITY BOUNDARY
			PARKS/OPEN SPACE		URBAN GROWTH BOUNDARY

