








REVISED FEBRUARY COURSE



LEGEND

-  Mile Marker
-  Radio Operator
-  Water Station
-  Gate
-  5 Mile Course
-  7 Mile Course
(includes red portion of course)
-  10 Mile Course
(includes Red and Blue portions of course)

Gates LEGEND

Gates

G1 - The gate going up O'Neill Park Road to go up Live Oak Trail (just past the ranger station)

G4 - The Gate at the road with the restrooms Runners come off of Hoffman Homestead and turn right to go down the road to the ranger station)

G5 Gate to Arroyo Trabuco Trail

