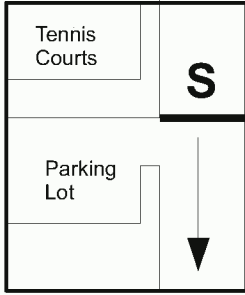


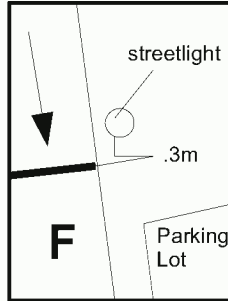
City of Lakes Half Marathon - Minneapolis, MN



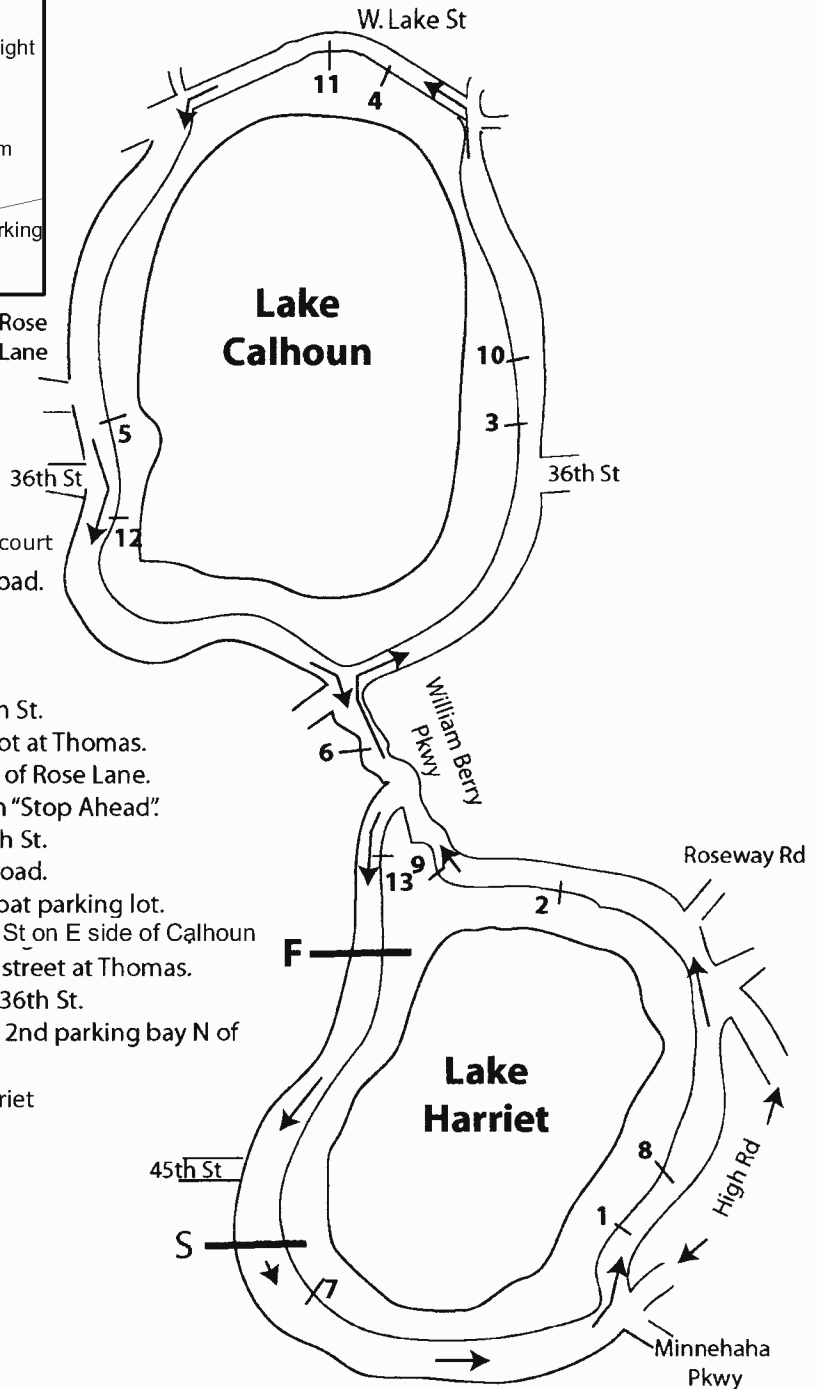
Description: Start on W. Lake Harriet Pkwy At Beard's Plaisance lot proceed E counter clockwise around Harriet following low road on E. side, then N on William Berry Pkwy, Right (E) on E. Calhoun Pkwy. Left (W) on Lake St. Left (S) on W Calhoun Pkwy to complete first loop of Calhoun. Continue South onto William Berry Pkwy to S on W. Lake Harriet Pkwy, continue counterclockwise around Harriet and return to Lake Calhoun via William Berry, right on E. Calhoun Pkwy to complete second counterclockwise loop of Calhoun, return to Harriet via William Berry to finish at The 1st Streetlight N of the Bandshell parking lot



Start Detail



Finish Detail



Splits:

- Start: Even with the N curb of the parking Lot for Beard's Plaisance S of tennis court
- Mile 1: 19m S of 3rd light N of S end low road.
- Mile 2: Across from beach, W of series of parking bays W of Roseway Rd, midway between two street lights..
- Mile 3: 23 m N of 2nd street light N of 36th St.
- Mile 4: 14 m E of tree at E end of parking lot at Thomas.
- Mile 5: 12 m N of S end 2nd parking bay S of Rose Lane.
- Mile 6: On W Berry, 14 m N of N facing sign "Stop Ahead".
- Mile 7: 3 m E of crosswalk at SE corner 47th St.
- Mile 8: 26 m S of 6th light N of S end low road.
- Mile 9: 7 m S of street light at NE corner boat parking lot.
- Mile 10: 14.5m N of 3rd Streetlight N of 36th St on E side of Calhoun
- Mile 11: 24 m E of semifore with arm over street at Thomas.
- Mile 12: 4 m S of street light at SW corner 36th St.
- Mile 13: 3m S of 1st street light S of N end 2nd parking bay N of bandshell parking lot.
- Finish: .3m S of 1st streetlight N of Lake Harriet Bandshell parking lot

Measured by - Soren Larson
 soren.m.larson@gmail.com
 on Aug 25, 2017