

For more information see:
<http://rivendelltrail.org>

- Cross Rivendell Trail
- Rivendell Trail (currently closed)
- Other Trails (AT, Fairlee Forest, ...)
- Elevation Contour (100 ft intervals)
- Roads
- Interstate Highway
- Rough Dirt Roads
- Trail Mileage (approximate, units in miles)
- Public Conservation Lands
- Parking Area
- Information Kiosk
- Viewpoint

P1 Chelsea Road: Parking located at the intersection of Chelsea Road and Taylor Valley Road. Please do not block the roadway. To trail WEST (Flagpole Hill) follow Chelsea Road 100ft and bear right onto the trail. To trail EAST follow Taylor Valley Rd 250 ft to south.

P2 Vershire Center Road: Parking Area and information kiosks located at the top of the driveway on southside of road. Please do not drive beyond the parking area.

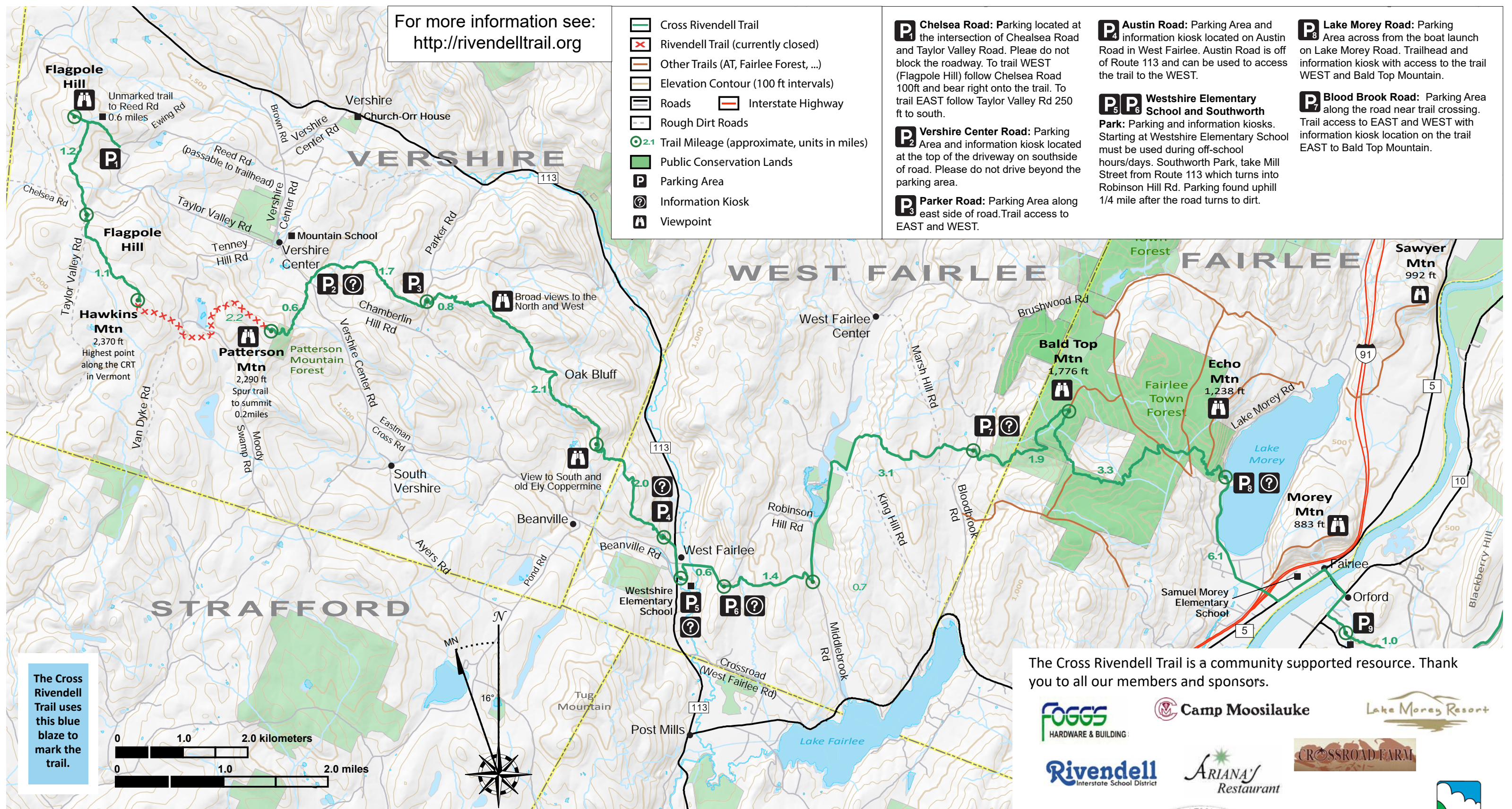
P3 Parker Road: Parking Area along east side of road. Trail access to EAST and WEST.

P4 Austin Road: Parking Area and information kiosk located on Austin Road in West Fairlee. Austin Road is off of Route 113 and can be used to access the trail to the WEST.

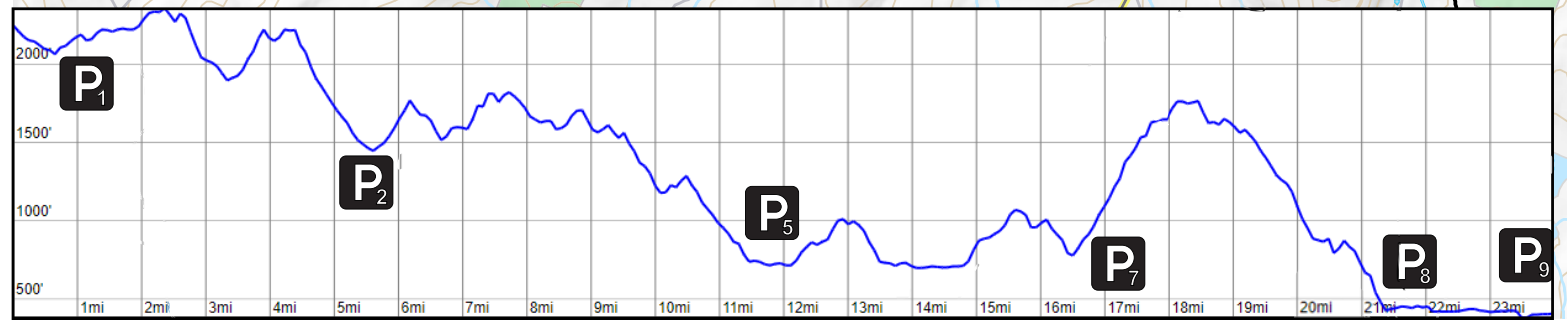
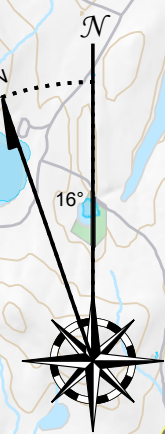
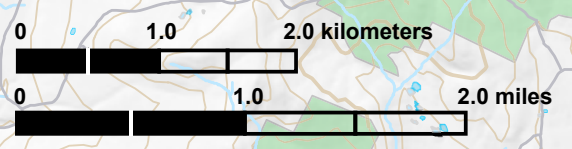
P5 P6 Westshire Elementary School and Southworth Park: Parking and information kiosks. Starting at Westshire Elementary School must be used during off-school hours/days. Southworth Park, take Mill Street from Route 113 which turns into Robinson Hill Rd. Parking found uphill 1/4 mile after the road turns to dirt.

P8 Lake Morey Road: Parking Area across from the boat launch on Lake Morey Road. Trailhead and information kiosk with access to the trail WEST and Bald Top Mountain.

P7 Blood Brook Road: Parking Area along the road near trail crossing. Trail access to EAST and WEST with information kiosk location on the trail EAST to Bald Top Mountain.



The Cross Rivendell Trail uses this blue blaze to mark the trail.



Cartography by David Gagner and Kerry Browne with map data from the Vermont Center for Geographic Information and the New Hampshire GRANIT GIS clearinghouse.

The Cross Rivendell Trail is a community supported resource. Thank you to all our members and sponsors.



CROSS RIVENDELL TRAIL
RIVENDELL TRAILS ASSOCIATION
 PO Box 202 Fairlee, VT 05045 <http://rivendelltrail.org>
 © 2018 by the Rivendell Trails Association
 All Rights Reserved